

FILED
GREENVILLE CO. S. C.

JAN 31 2 11 PM '79

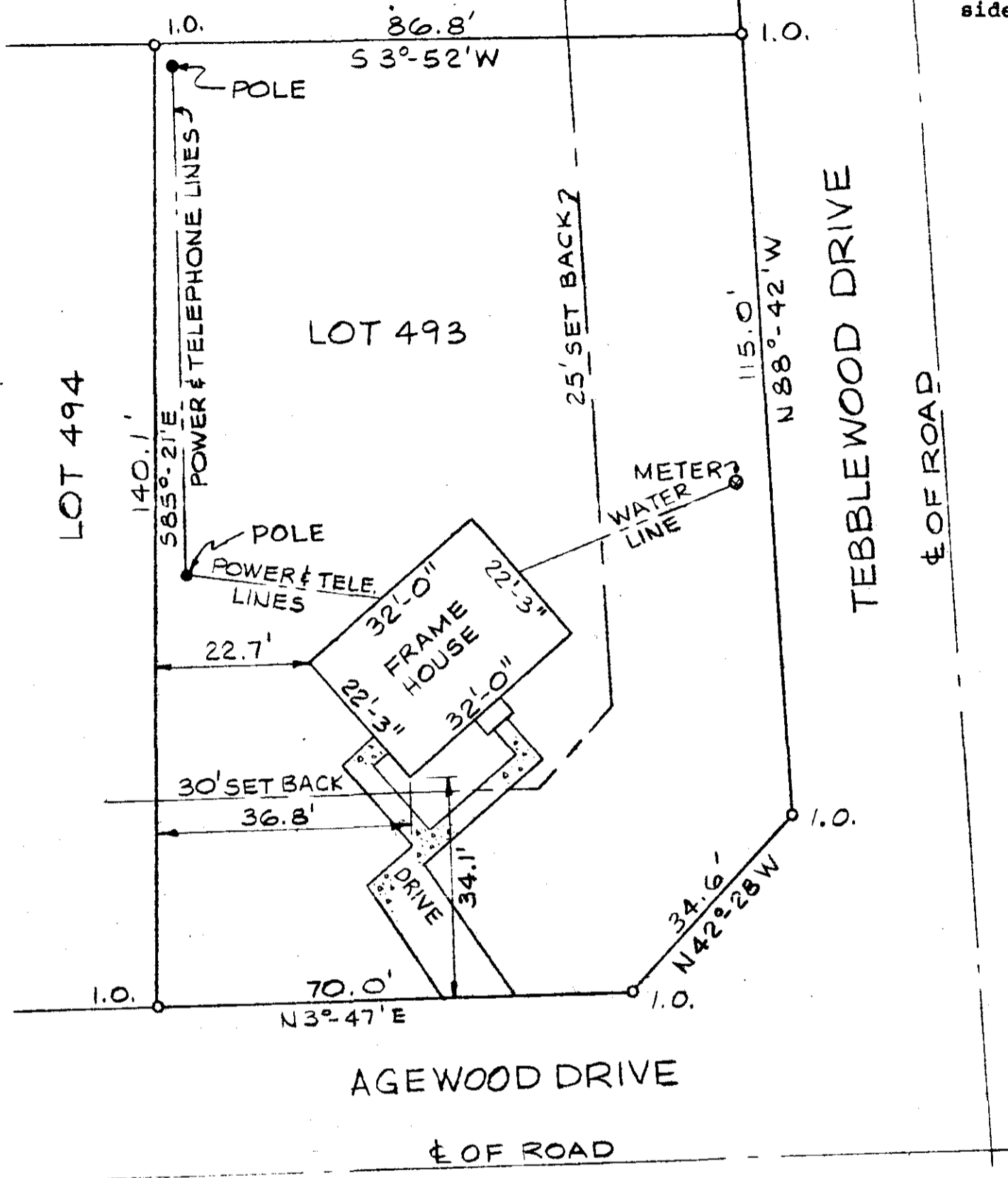
DONNIE S. TANKERSLEY
R.M.C.

MAG.

LOT 492

NOTES

1. 5' drainage and utility easement on side and rear lot lines.




MAP OF

I hereby certify that the measurements as shown are correct and there are no encroachments or projection other than shown.

The property of Jacky D. Ayers, Lot 493, Section 5, Westwood Subdivision made by A. R. Thompson, July 26, 1973, and recorded in Plat Book 4X at page 62, in the Greenville County RMC Office, to be conveyed to Calvin John Spurgeon and Carol T. Spurgeon.

Walter David Leonard
Walter David Leonard, P.E. #6111
29 Eagle Ridge Lane
Greenville, South Carolina 29615

THIS PROPERTY LIES ABOVE THE FLOOD PLAIN.



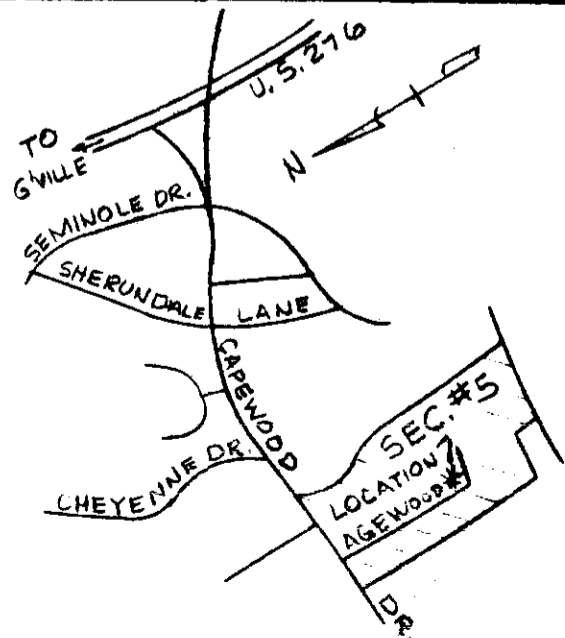
LEGEND:
I.O. - OLD IRON
I.N. - NEW IRON
PT. - POINT ON LINE

SCALE: 1" = 20'
0 20' 40' 60'

JAN. 15, 1979

22436

6-4-91



LOCATION MAP

J. G. James, Jr.