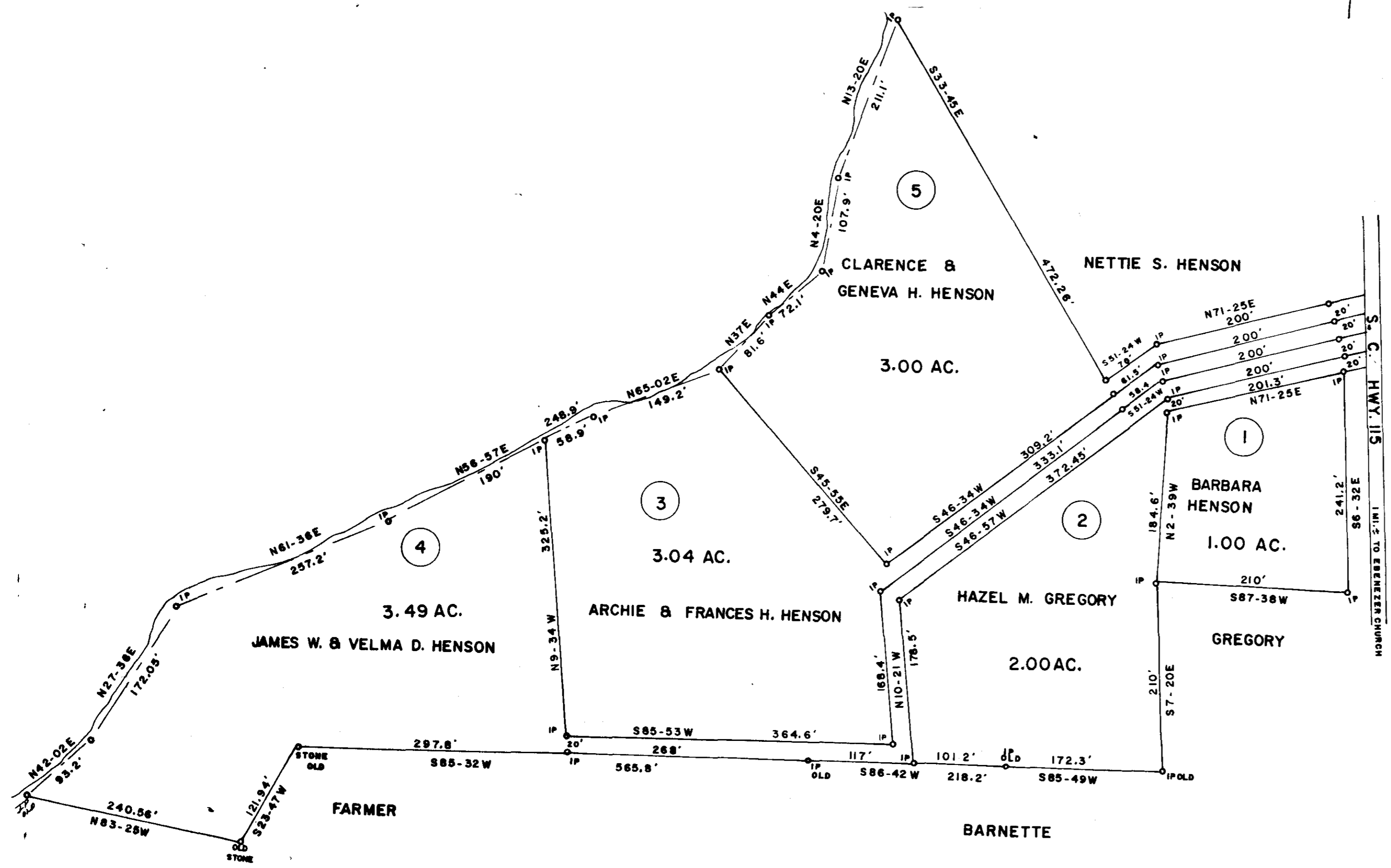
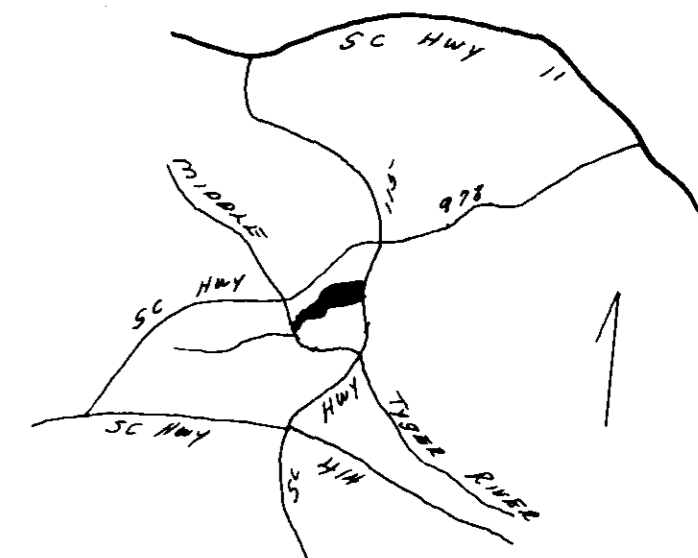


FILED
GREENVILLE, CO. S. C.
JAN 8 9 45 AM '79
DORRIS S. TANKERSLEY
R.M.C.



FINAL PLAT

CERTIFICATE OF OWNERSHIP AND DEDICATION

"The undersigned hereby acknowledge that I am (we are) the owner(s) of the property shown and described hereon and that I (we) hereby adopt this plan of subdivision with my (our) free consent and that I (we) establish the minimum building restriction lines, and hereby dedicate to public use as roads, streets, and easements, forever all areas so shown or indicated on said plat.

4/1/78 Signed Nettie S. Henson
 / / / Signed _____
 / / / Signed _____
 / / / Signed _____

CERTIFICATE OF ACCURACY

"I, JAMES V. GREGORY, certify that this plat was (drawn by me) (drawn under my supervision) (an actual survey made under my supervision) from (an actual survey made by me) (deed description recorded in Book 255, Page 439, Book 368, Page 83, etc.) (other); that the error of closure as calculated by latitudes and departures is 174.500, that the boundaries not surveyed are shown as broken lines plotted from information found in Book _____, Page _____; that this plat was prepared in accordance with the Greenville County Subdivision Regulations as adopted.

11-1-1978 DATE James V. Gregory
 LICENSED ENGINEER OR REGISTERED SURVEYOR
 S. C. Registration No. 6329

CERTIFICATE OF APPROVAL FOR RECORDING

"I hereby certify that the subdivision plat shown hereon has been found to comply with the Subdivision Regulations for Greenville County, with the exception of such variances, if any, as are noted in the minutes of the Greenville County Planning Commission of Greenville County, South Carolina, and that it has been approved for recording in the office of the County Register of Mense Conveyances."

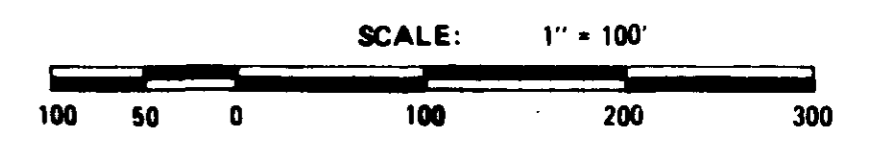
1/8/79 DATE Raymond Carter
 DIRECTOR OF PLANNING
 GREENVILLE COUNTY PLANNING COMMISSION

SUMMARY
FILE NUMBER
79-100

CLARENCE, HENSON, ET AL

NETTIE S. HENSON OWNER JAMES V. GREGORY, R.L.S. SURVEYOR

NO. OF ACRES: 12.53 MILES OF NEW ROADS: NONE
 NO. OF LOTS: 5 DATE: 11-1-1978



Plat Filed This 8 day of Jan. 1979
 And Recorded in Vol. 64, Page 94 at 9:45 A.M.
 Dorris S. Tankersley
 Register Mense Conveyance Greenville County, S. C.

6-H-94

20221