

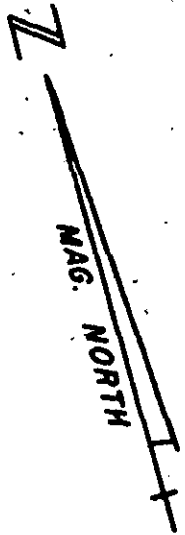
FILED
GREENVILLE CO. S. C.

JUL 8 4 28 PM '76

DONNIE S. TANKERSLEY
R.M.C.

MICROFILMED

— BILL BRANYON —



S76-10E

570.6'

— BILL BRANYON —

N18-41E 406.6'

N18-41E 271.75'


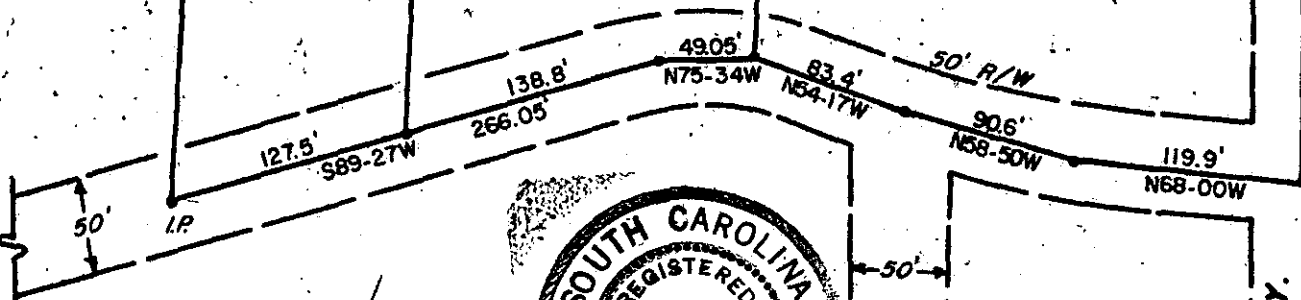
S71-19E
180'

1.00 AC.

S18-41W 222.4'

4.00 AC.

415'
S16-00W



54-82

762

RECORDING FEE
PAID \$ 20.00

JUL 8 1976

S.C. HWY.
NO. 14

ROBERT R. SPEARMAN
Registered Surveyor 3615
Post Office Box 6
Easley, South Carolina 29640



TITLE	PROPERTY OF ROGER J. HART & MILDRED S. HART		
STATE	S.C.	COUNTY	GREENVILLE
SCALE	1"=100'	DATE	JUNE 28, 1976
		REF. NO.	