
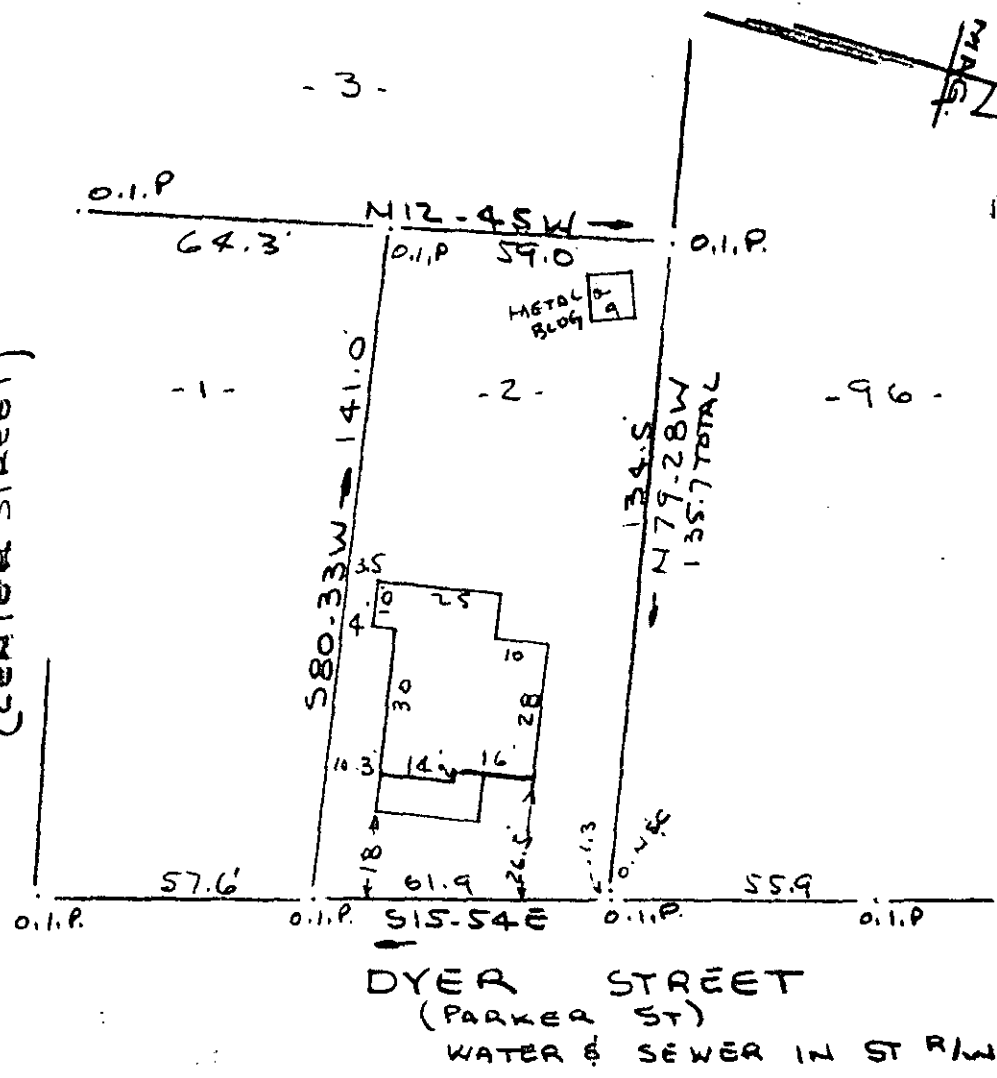


- 3 -



MICROFILMED

BRASS STREET  
(CENTER STREET)




DYER STREET  
(PARKER ST)  
WATER & SEWER IN ST R/W.

PROPERTY OF  
JAMES R. HUNT & BETTY M. HUNT  
NEAR GREENVILLE, S.C.  
SCALE 1" = 40'  
27 APRIL 1976

This is to certify that on the 27th day of April 1976, I surveyed the property shown on this plat, being known as lot 2 on plat of JAMES R. HUNT & BETTY M. HUNT and recorded in the RMC Office Greenville County, S. C., in Plat Book at Page ; and that the property lines, walls and buildings are as shown hereon, and that the walls and buildings located on said lot do not encroach or project on adjacent street or property, and that no adjacent walls or buildings encroach or project on said premises, and no power lines cross this property except as shown hereon.

00129 R. B. Bruce

R. B. Bruce, RLS #1952



RECORDING FEE  
PAID \$ 1.00

CAROLINA SURVEYING CO.  
112 Manly St.  
Greenville, S. C.

✓ 5-U-68

GREENVILLE CO. S. C.  
JUL 1 12 23 PM '76  
DONNIE S. TANKERSLEY  
R.M.C.