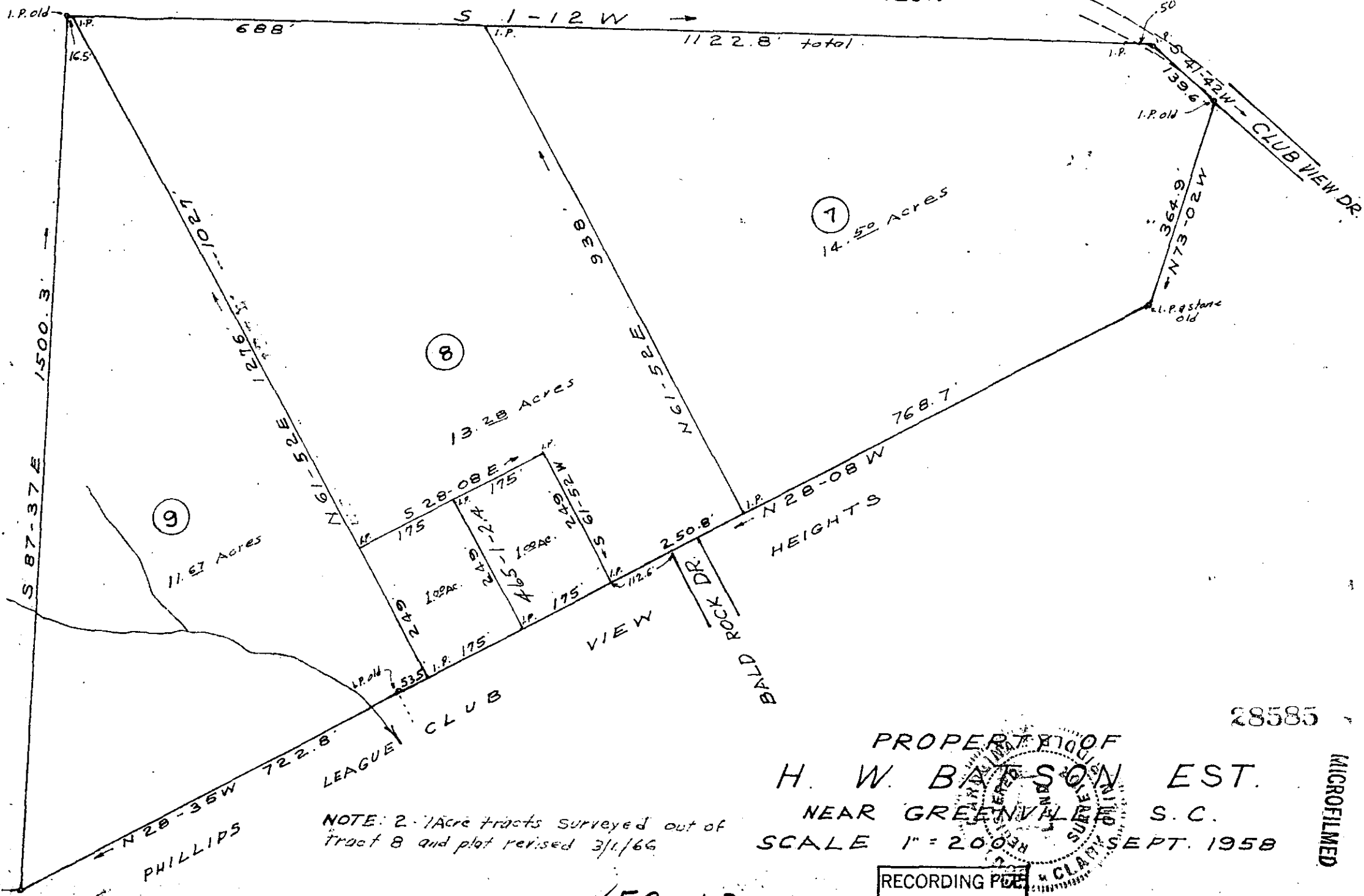
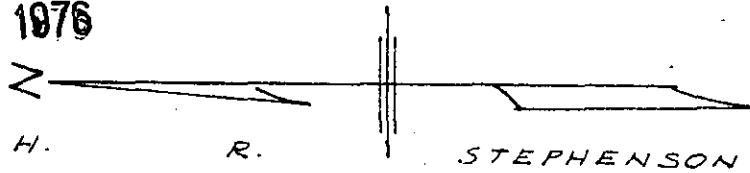


FILED
GREENVILLE CO. S. C.
MAY 6 9 47 AM '76
DONNIE S. TANKERSLEY
R.M.C.

MAY 6 1976

143-42



7
14.50 Acres


8
13.28 Acres

9
11.67 Acres

NOTE: 2.71 Acre tracts surveyed out of tract 8 and plot revised 3/1/66

PROPERTY OF
H. W. BARTSON EST.
NEAR GREENVILLE S. C.
SCALE 1" = 200'

RECORDING PEE
PAID \$ 1.00



28585

MICROFILMED

✓ 5S-63

Field books C-58-D-58

Cor. 2.5