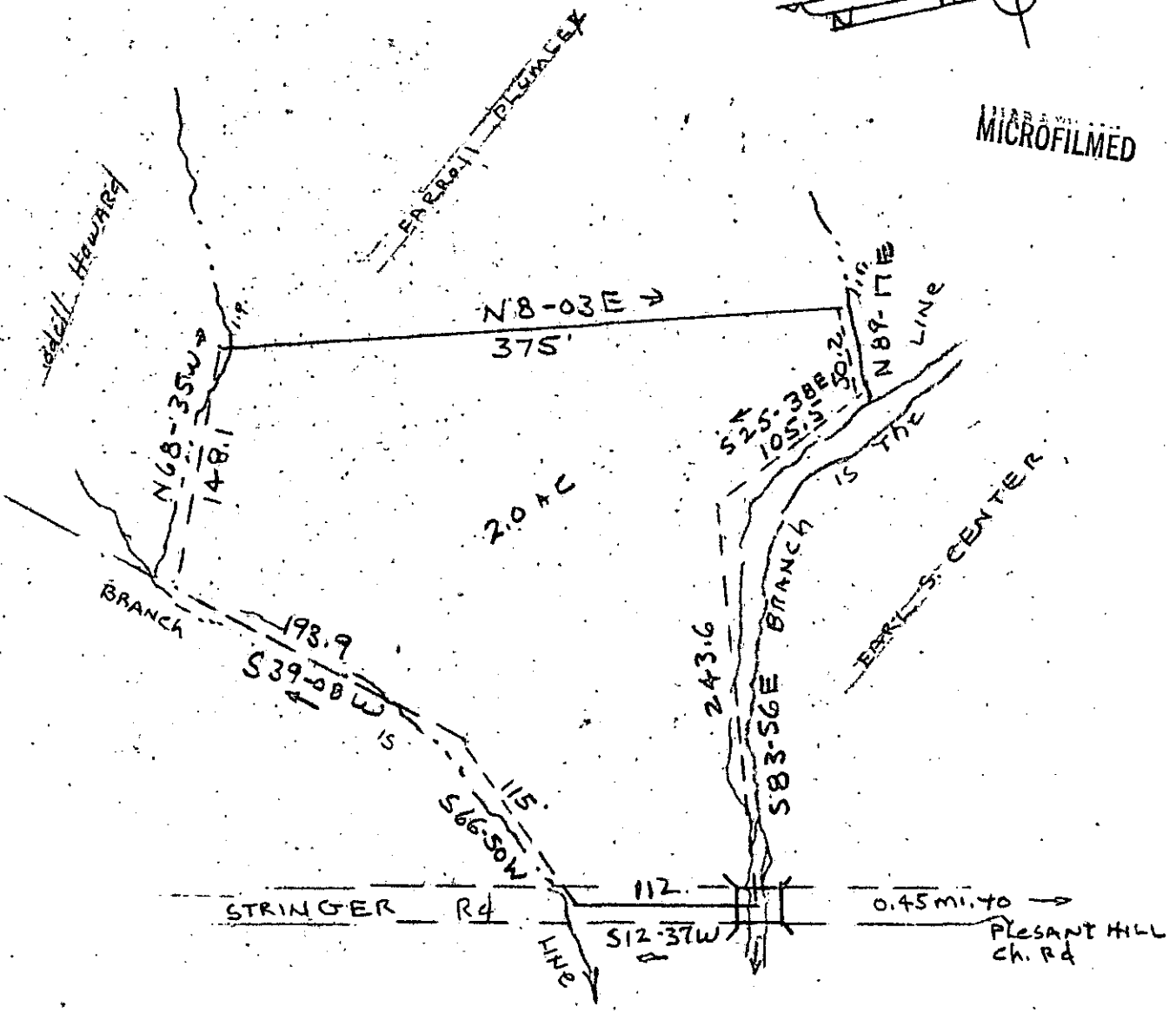


MICROFILMED




PROPERTY OF

MAMIE LEE HOWARD

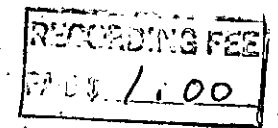
12 MI ± NORTH OF GREER
GREENVILLE COUNTY S. C.

WEBB SURVEYING & MAPPING CO.

SCALE: 1"=100' MAY 3, 1976



28643



MAY 6 '76

FILED
GREENVILLE, CO. S. C.
MAY 6 4 15 PM '76
DONNIE S. TANKERSLEY
R.M.C.

55-62

BLS-BK. REF. PT. 62B.1-1-16