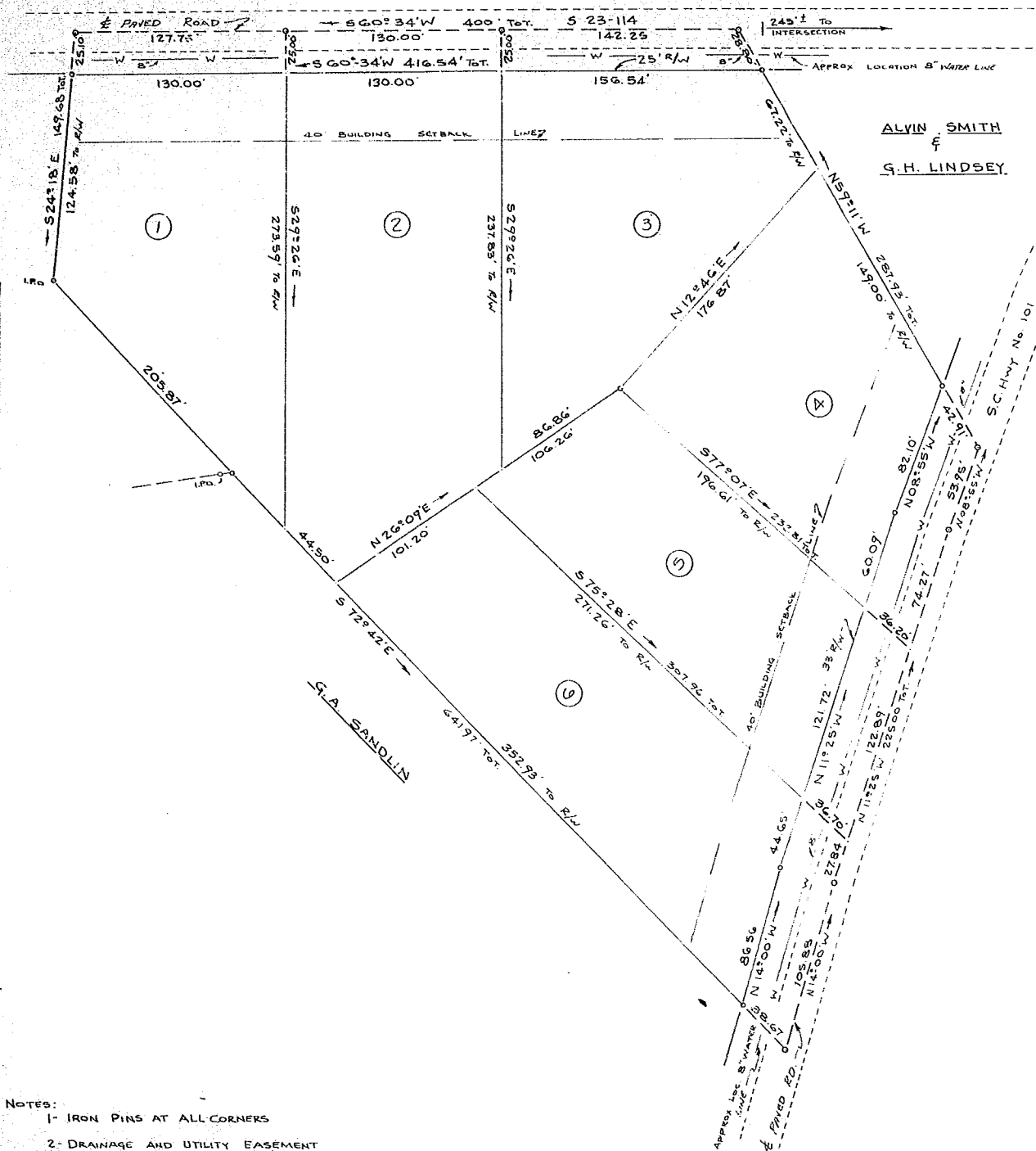


B.L. SUDDUTH



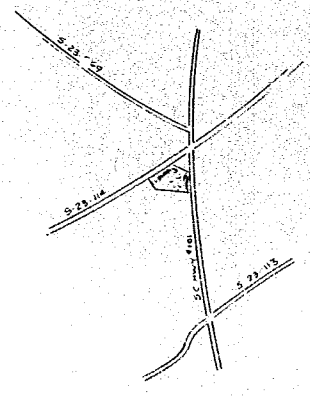
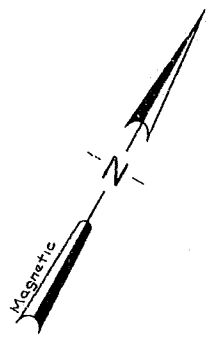
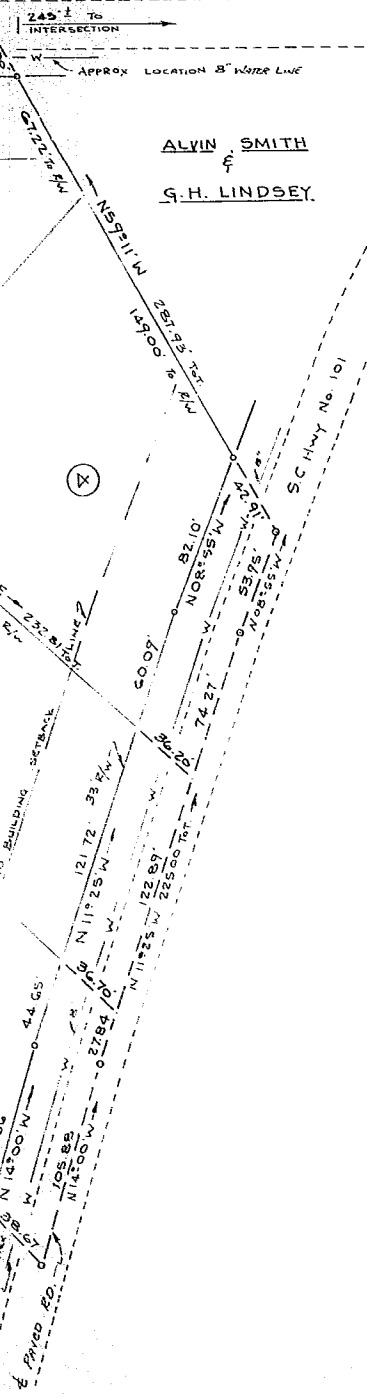
NOTES:
 1- IRON PINS AT ALL CORNERS
 2- DRAINAGE AND UTILITY EASEMENT 5' EITHER SIDE OF ALL INTERIOR LOT LINES, AND 10' TO THE INSIDE OF THE SUB-DIVISION BOUNDARY

Block Book REF. 635.4-1-201

DEEDS	PLATS
438-397	WW-239
212-166	KK-25
473-397	
328-103	

Plat Filed This 24 day of April 19 27
 And Recorded in Vol. 37 Page 27 at 3:37 P.M.
 Dennis S. Tankersley
 Register Meane Conveyance Greenville County, S. C.

RECORDED
 APR 26 3 39 PM '27
 GREENVILLE CO. S. C.
 REVISOR: 4-23-27



LOCATION MAP

CERTIFICATE OF ACCURACY

"I, THURL M. AMICK, CERTIFY THAT THIS PLAN WAS (DRAWN BY ME) (DRAWN UNDER MY SUPERVISION) (AN ACTUAL SURVEY MADE UNDER MY SUPERVISION) FROM (AN ACTUAL SURVEY—MADE BY ME) (DEED DESCRIPTION RECORDED IN BOOK 735, PAGE 372, BOOK _____, PAGE _____, ETC.) (OTHER); THAT THE ERROR OF CLOSURE AS CALCULATED BY LATITUDES AND DEPARTURES IS 1/5000; THAT THE BOUNDARIES NOT SURVEYED ARE SHOWN AS BROKEN LINES PLOTTED FROM INFORMATION FOUND IN BOOK _____, PAGE _____; THAT THIS PLAN WAS PREPARED IN ACCORDANCE WITH THE GREENVILLE COUNTY SUBDIVISION REGULATIONS AS ADOPTED."

10-28-75
DATE

Thurl M. Amick
LICENSED ENGINEER-OR
REGISTERED SURVEYOR

SOUTH CAROLINA REGISTRATION NO. 4032

CERTIFICATE OF OWNERSHIP AND DEDICATION

"THE UNDERSIGNED HEREBY ACKNOWLEDGE THAT I AM (WE ARE) THE OWNER(S) OF THE PROPERTY SHOWN AND DESCRIBED HEREON AND THAT I (WE) HEREBY ADOPT THIS PLAN OF SUBDIVISION WITH MY (OUR) FREE CONSENT AND THAT I (WE) ESTABLISH THE MINIMUM BUILDING RESTRICTION LINES AND HEREBY DEDICATE TO PUBLIC USE AS ROADS, STREETS, AND EASEMENTS, FOREVER ALL AREAS SO SHOWN OR INDICATED ON SAID PLAT."

SIGNED *G. H. Lindsey*
SIGNED *Alvin E. Smith*
SIGNED _____
SIGNED _____

CERTIFICATE OF APPROVAL FOR RECORDING

"I HEREBY CERTIFY THAT THE SUBDIVISION PLAN SHOWN HEREON HAS BEEN FOUND TO COMPLY WITH THE SUBDIVISION REGULATIONS FOR GREENVILLE COUNTY, WITH THE EXCEPTION OF SUCH VARIANCES, IF ANY, AS ARE NOTED IN THE MINUTES OF THE GREENVILLE COUNTY PLANNING COMMISSION OF GREENVILLE COUNTY, SOUTH CAROLINA, AND THAT IT HAS BEEN APPROVED FOR RECORDING IN THE OFFICE OF THE COUNTY REGISTER OF DEEDS CONVEYANCE."

REVISED
4/26/76
DATE

Oct 29 '75 *James Miller*
REGISTERED ENGINEER-OR
PLANNING COMMISSION
GREENVILLE COUNTY PLANNING
COMMISSION

75-132
BLUE RIDGE HEIGHTS

GREENVILLE COUNTY, SOUTH CAROLINA

ALVIN SMITH
&
G. H. LINDSEY


THURL M. AMICK
S.C.R.L.S. # 4032
GREENVILLE, S.C.

OWNER: _____ - SURVEYOR: _____

NO. OF ACRES 4.04 MILES OF NEW ROADS 0
4.57 TO E OF ROADS

NO. OF LOTS 6 DATE OCT. 10, 1975

ERROR OF CLOSURE 1/5000



April 26, 1976
Page 27 of 37
Donnie S. Tankersley
Greenville Co. S.C.

#27593
15-7-27
REVISED: 4-23-76 TO SHOW ROAD CENTER LINES FROM

APR 26 '76