

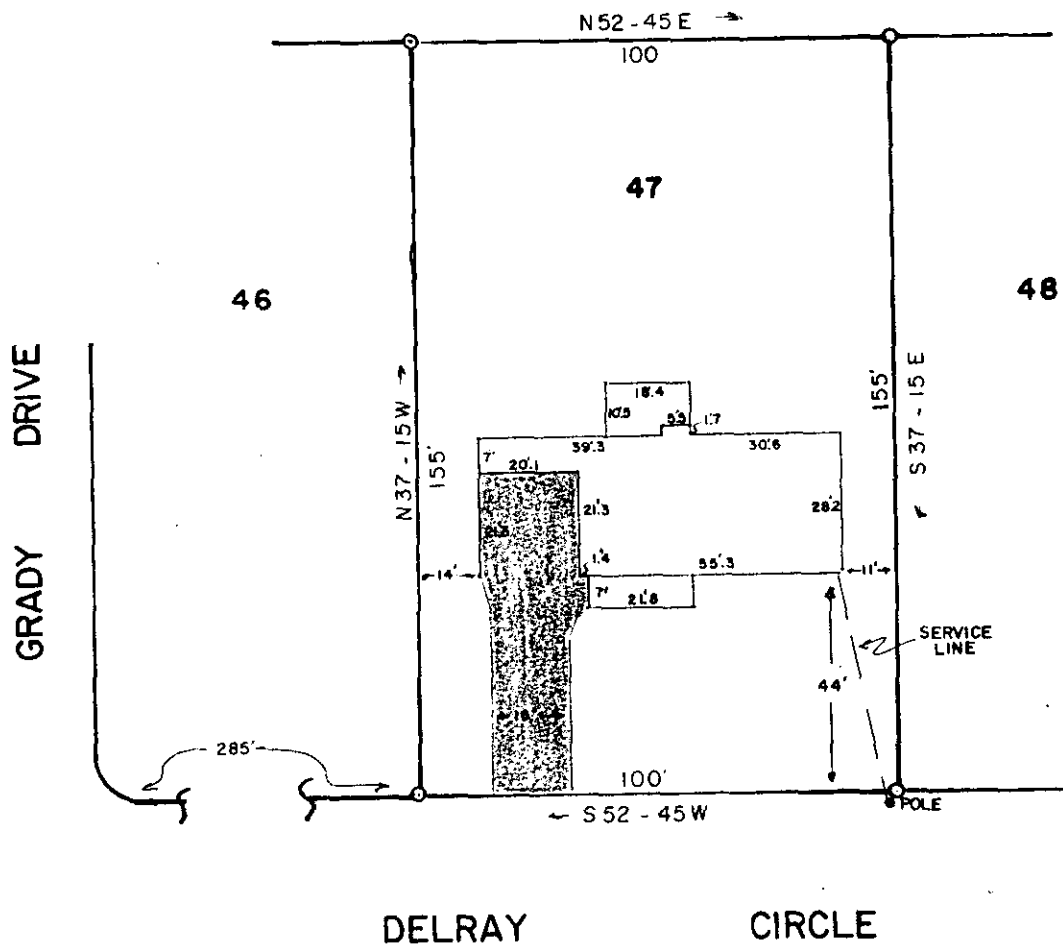
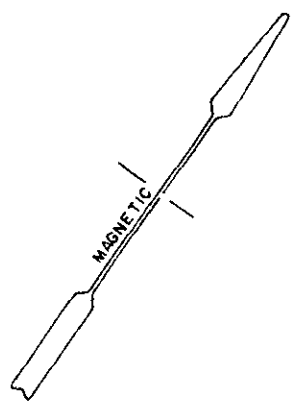

MICROFILMED

RECORDING FEE
PAID \$ 36

23077

1
MAR 18 1974

FILED
GREENVILLE, CO. S. C.
MAR 18 9 50 AM '74
DONNIE S. TANKERSLEY
R.M.C.



MAP 101074

5E-127

... to certify that on the 14 day of MAR.
... surveyed the property shown on this
1974, being
LOT 47 - FARMINGTON ACRES
... recorded in ... at Book ... NNN
... of the R.M.C. Office for ... in the count-
... S. C., and that the property lines, walls and
buildings are as shown hereon; that the buildings
located on said lot do not encroach or project on
adjacent streets or property; and that no adjacent
buildings or walls encroach or project on said
premises, and that no utility lines cross this
property.

PROPERTY OF
PAUL MARVIN COMPTON, JR.
JUDY W. COMPTON
GREENVILLE COUNTY, S.C.
SCALE 1" = 40' MAR. 14, 1974

Reg. Engineer No. 1144 S.C.