


MICROFILMED

RECORDING FEE  
PAID \$ 1.00



MAR 8 1974

LOT 4

LOT 5

LOT 6

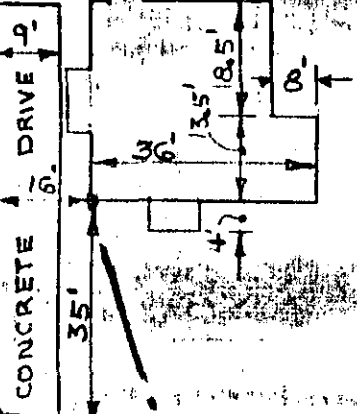
I.P. (SET)

N 83-36 E  
55'

I.P. (OLD)

N 9-24 W  
171'

S 11-07 E  
171.9'




I.P. (OLD)

I.P. (SET)

WATER METER 60'

MONTIETH CIRCLE

OVERHEAD POWER & PHONE LINES



5E-118

NO. 108 MONTIETH CIRCLE  
LOT NO. 5, MONTIETH HEIGHTS  
REF. PLAT BOOK Q PAGE 164  
REF. DEED BOOK 922 PAGE 312

NOTE: MAG. BEARINGS ASSUMED FROM REF. PLAT. NO CORRECTION FOR DECLINATION.

STATE OF SOUTH CAROLINA  
GREENVILLE COUNTY  
CITY OF GREENVILLE  
THIS IS TO CERTIFY THAT ON FEBRUARY 18  
1974, I RESURVEYED THE ABOVE PROPERTY.  
THE BOUNDARIES, BUILDINGS, AND OTHER  
OBJECTS ARE LOCATED AS SHOWN. THERE ARE  
NO VISIBLE ENCROACHMENTS OTHER THAN  
THOSE SHOWN.  
*J. Don Lee* P.E. & R.L.S. NO. 2079

J. DON LEE  
CIVIL ENGINEER  
LAND SURVEYOR  
33 MAIN STREET  
PIEDMONT, S.C.  
29673  
22222

DR: *JDL*  
CHK: J.D.L.  
SCALE: 1" = 30'  
DATE: 18 FEB. 74  
DWG. NO.  
6974-1