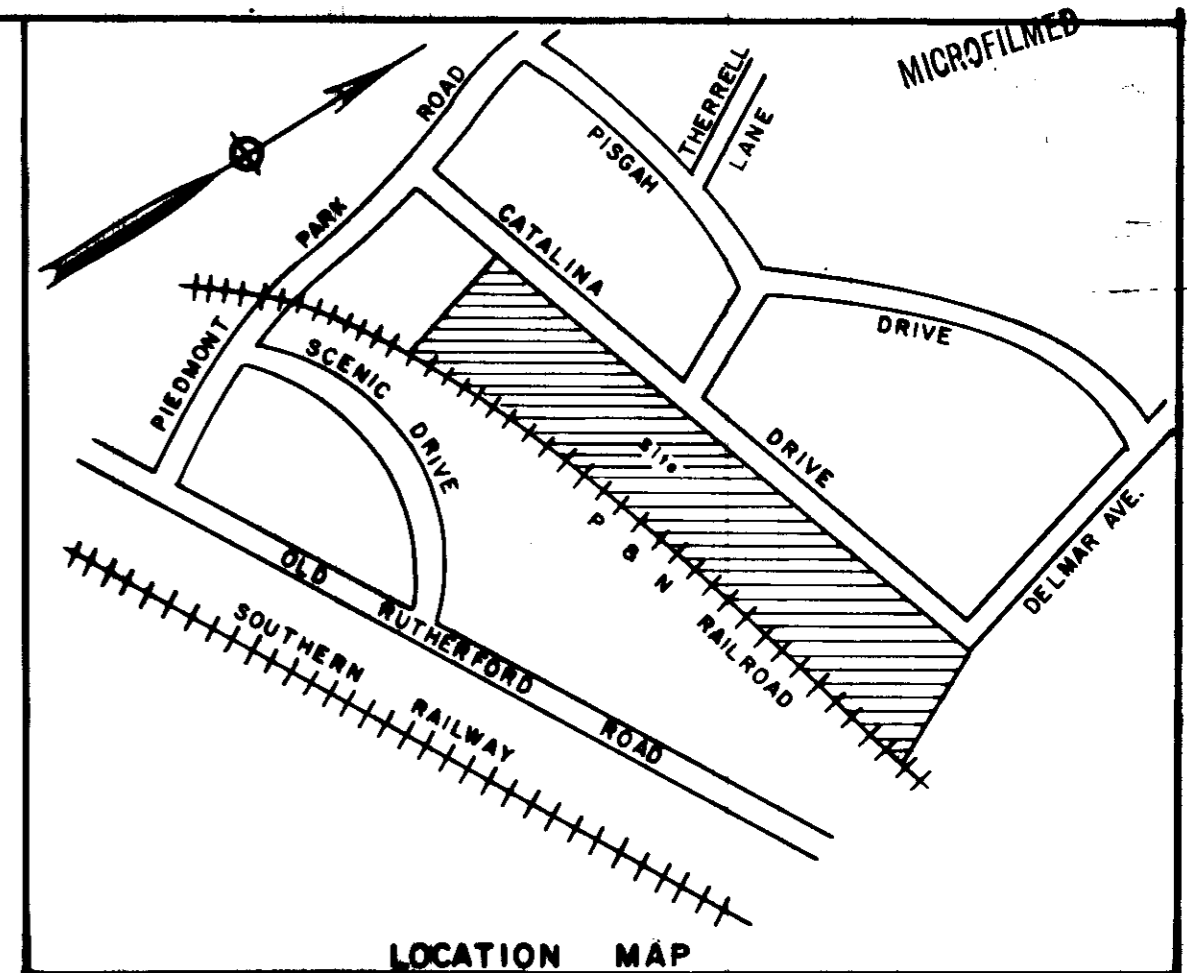
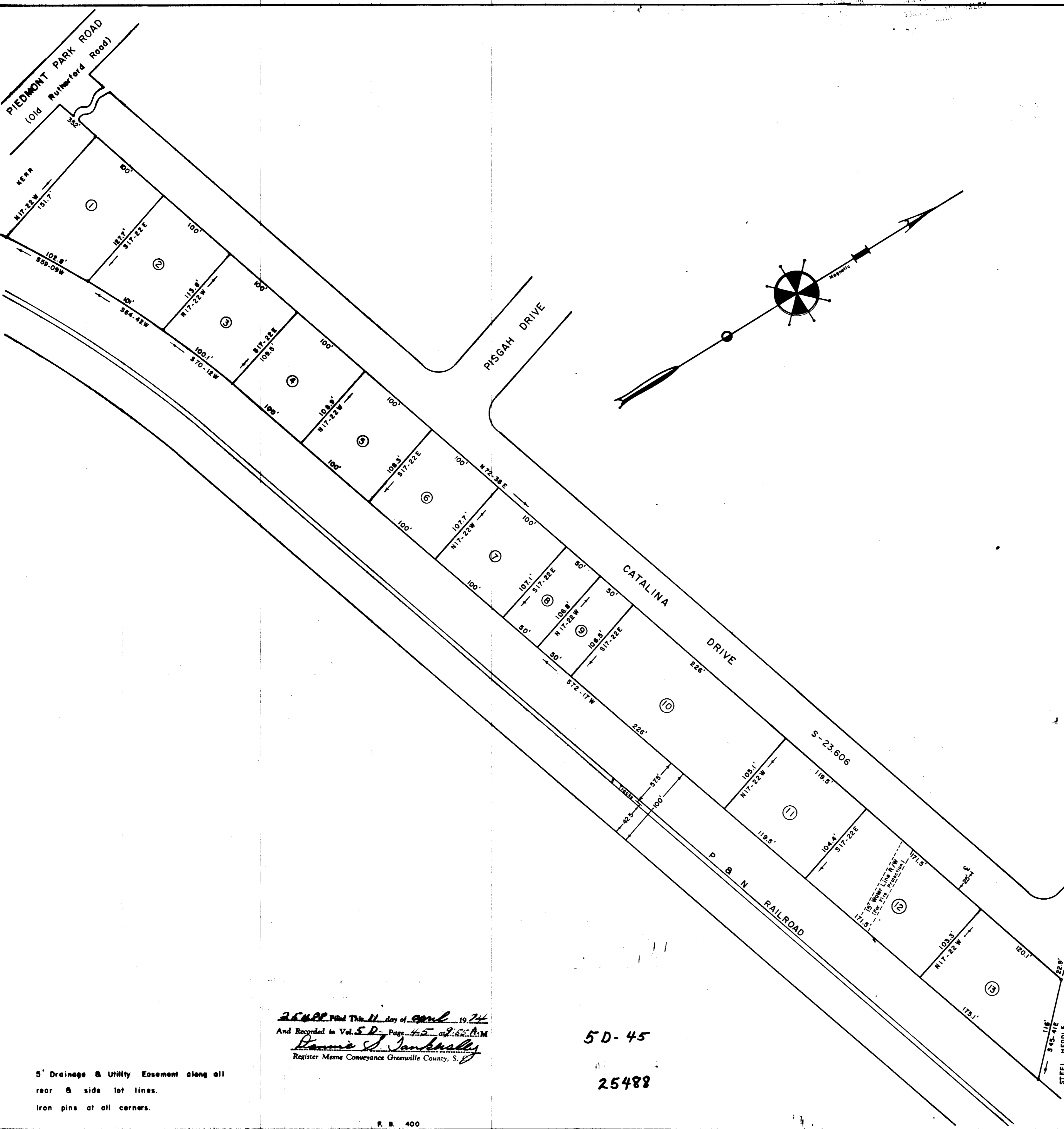


ONE...
3/11 9 55 AM '74



LOCATION MAP

FINAL PLAT

CERTIFICATE OF OWNERSHIP AND DEDICATION

"The undersigned hereby acknowledge that I am (we are) the owner(s) of the property shown and described herein and that I (we) hereby adopt this plan of subdivision with my (our) free consent and that I (we) establish the minimum building restriction lines, and hereby dedicate to public use as roads, streets, and easements, forever all areas so shown or indicated on said plat.

_____/_____/_____ Signed R. Wilson
 _____/_____/_____ Signed _____
 _____/_____/_____ Signed _____
 _____/_____/_____ Signed _____

CERTIFICATE OF ACCURACY

"I, W. R. WILLIAMS, JR., certify that this plat was (drawn by me) (drawn under my supervision) (an actual survey made under my supervision) from (an actual survey made by me) (deed description recorded in Book _____ Page _____ Book _____ Page _____ etc.) (other); that the error of closure as calculated by latitudes and departures is _____ that the boundaries not surveyed are shown as broken lines plotted from information found in Book _____ Page _____ that this plat was prepared in accordance with the Greenville County Subdivision Regulations as adopted.

3 / 28 / 1974 DATE W. R. Williams, Jr. LICENSED ENGINEER OR REGISTERED SURVEYOR

S. C. Registration No. 3879

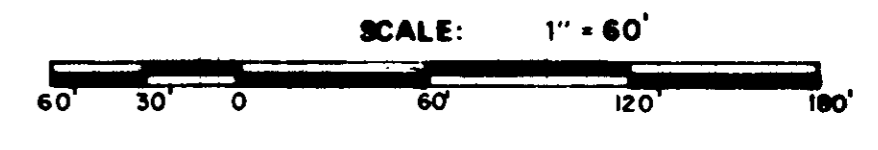
THIS PLAT IS NOT A SUBDIVISION AS DEFINED BY THE GREENVILLE COUNTY SUBDIVISION REGULATIONS.
3/28/74 S. Glenn Jones
 4/11/74 Chairman, Secretary or Director of Planning, Greenville County Planning Commission

FILE NUMBER

R. G. WILSON, ET AL OWNER DALTON & NEVES CO. ENGINEERS

NO. OF ACRES: 3.68 MILES OF NEW ROADS: 0

NO. OF LOTS: 13 DATE: MARCH, 1974



25488 Filed This 11 day of April, 1974
 And Recorded in Vol. 5 D Page 45 at 9:55 A.M.
Rennie S. Jankins
 Register Mease Conveyance Greenville County, S. C.

5D-45

25488

5' Drainage & Utility Easement along all rear & side lot lines.
 Iron pins at all corners.