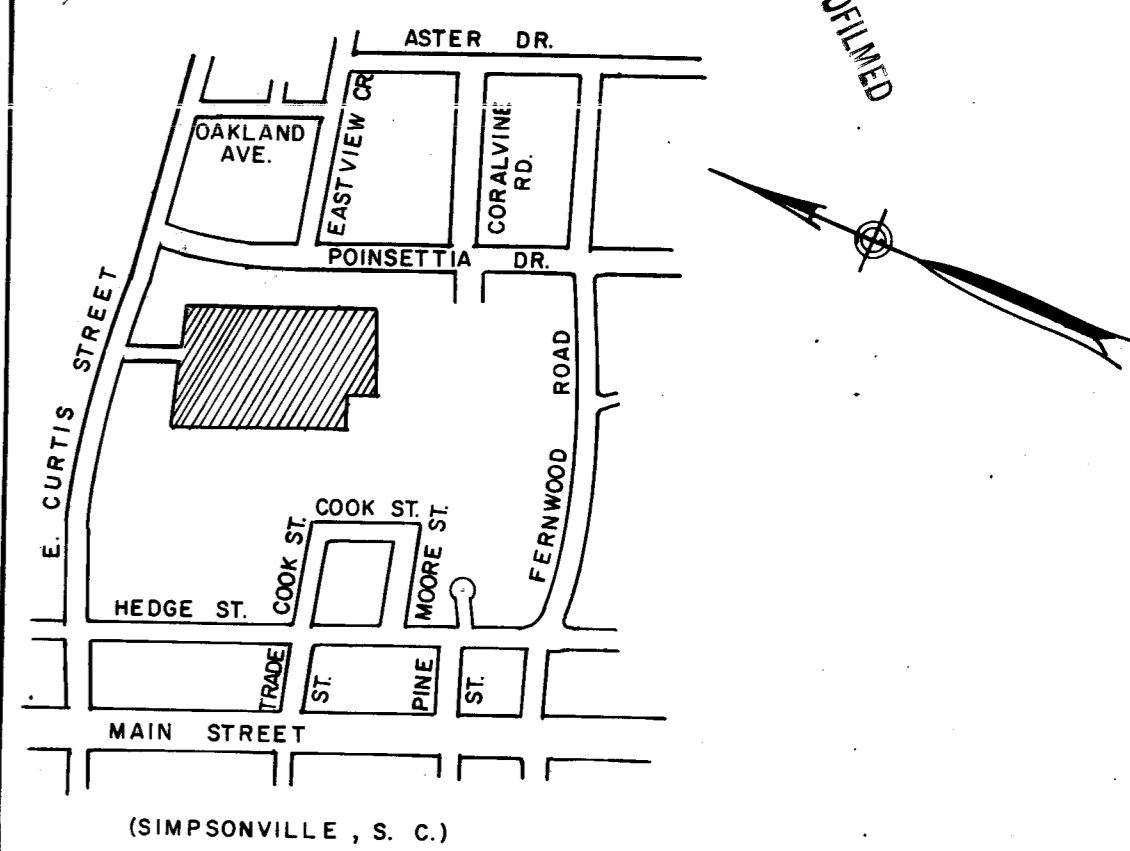
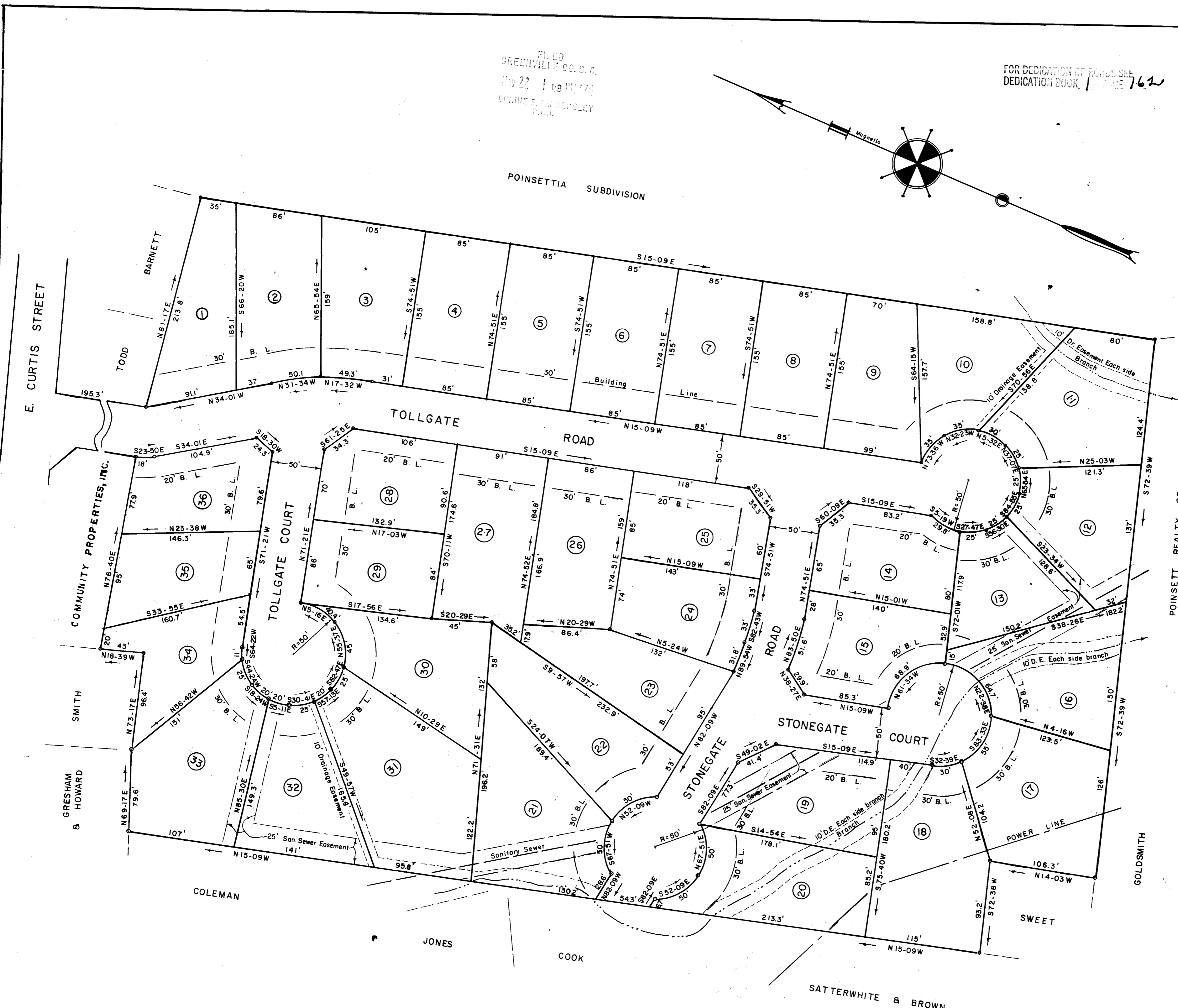


FILED
GREENVILLE CO. S. C.
Nov 22 1974
RONNIE S. JANKOVSKY
REGISTERED MEASURE

FOR DEDICATION OF ROADS SEE
DEDICATION BOOK PAGE 762

FILED



LOCATION MAP

FINAL PLAT

CERTIFICATE OF OWNERSHIP AND DEDICATION

"The undersigned hereby certifies that I, am (we are) the owner(s) of the property shown and described herein and that I (we) hereby adopt this plan of subdivision with my (our) free consent and that I (we) warrant the minimum building restriction lines, and hereby dedicate to public use as roads, streets, and easements, forever all areas so shown or indicated on said plat.

3 / 25 / 1974
 Signed: *[Signature]*
 Signed: _____
 Signed: _____
 Signed: _____

CERTIFICATE OF ACCURACY

"I, W. B. WILLIAMS, JR., certify that this plat was (drawn by me) (drawn under my supervision) (an actual survey made under my supervision) from an actual survey made by me (said description recorded in Book _____ Page _____ Book _____ Page _____, etc.) (other); that the error of closure as calculated by latitude and departures is _____ that the boundaries not surveyed are shown as broken lines plotted from information found in Book _____ Page _____ that this plan was prepared in accordance with the Greenville County Subdivision Regulations as adopted.

3 / 25 / 1974
 W. B. Williams, Jr.
 LICENSED ENGINEER OR REGISTERED SURVEYOR
 S. C. Registration No. 3979

CERTIFICATE OF APPROVAL FOR RECORDING

"I hereby certify that the subdivision plat shown hereon has been found to comply with the Subdivision Regulations for Greenville County, with the exception of such variances, if any, as are noted in the minutes of the Greenville County Planning Commission of Greenville County, South Carolina, and that it has been approved for recording in the office of the County Register of Deeds Conveyances."

3-29-74
 DATE
 DIRECTOR OF PLANNING
 GREENVILLE COUNTY PLANNING COMMISSION


REVISED NAME ONLY REUSED
 Nov-22-1974
 DATE

FILE NUMBER
 74-115

THE CEDARS
 FORMERLY CASTLEWOOD

COMMUNITY PROPERTIES, INC. DALTON & NEVES, CO.
 OWNER ENGINEERS

NO. OF ACRES: 15.94 MILES OF ROAD: 0.39
 NO. OF LOTS: 36 DATE: MARCH, 1974



#13055 filed This 22 day of Nov 1974
 and Recorded in Vol. 4X Page 93 at 4:38 PM
 Ronnie S. Jankovsky
 Register Mease Conveyance Greenville County, S.C.

4X-93

#13055

This subdivision was formerly known as "Castlewood."
 5' Drainage & Utility Easement along all rear & side lot lines.
 Iron pins at all corners.