South Carolina Pursuant to a warrant from John Thomas Comr. of locns. N Saluda Dated 6th Jany. 1802 I have admeasured & laid out unto George Welch a tract of forty Eight acres of land in Greenville District on the head of a small branch of Reedy River bounded by lines running S.W. by Edward Howards land N by David Pedens land N.E. by Caleb Kimbole S.E. by Burrel Massey's land, and hath such shape and Marks as the above Plat Represents, Surveyd. 8th Jany. 1802 —
Recorded 25th Jany. 1802, — Jas. Kilgore D.S.

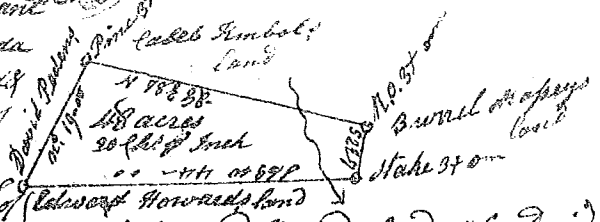

State of So. Carolina Pursuant to a warrant from John Thomas Comr. of locns. dated 6th Jany. 1802 I have admeasured & laid out unto Robert Carter a tract of Twenty acres of land in Greenville District on both sides of the S. fork of Tygar River bounded E. by landed to Major Passons, W. by Robert Carter & George Salmons lands, & unknown land, and hath such shape and marks as the above Plat Represents. Surveyd. 6th January 1802
Recorded 26th Jany. 1802. Jas. Kilgore D.S.



State of So. Carolina Greenville District } Pursuant to a warrant from John Thomas Comr. of locns. N Side Saluda dated 17th aug. 1802 I have admeasured & laid out unto Braxton Clark a tract of one hundred & thirty five acres of land situate in said District aforesaid on the waters of Vaughans Creek of the N. fork Pacolet River, bounded by a line running N.W. by William McClure and Nicholas Gosnell S.E. by Henry Clarke sen. land, all other sides by vact. land, and hath such form and Marks as the above Plat Represents Surveyd. 17th octr. 1802 Willey Brown D.S.
Recorded 4th febry. 1802

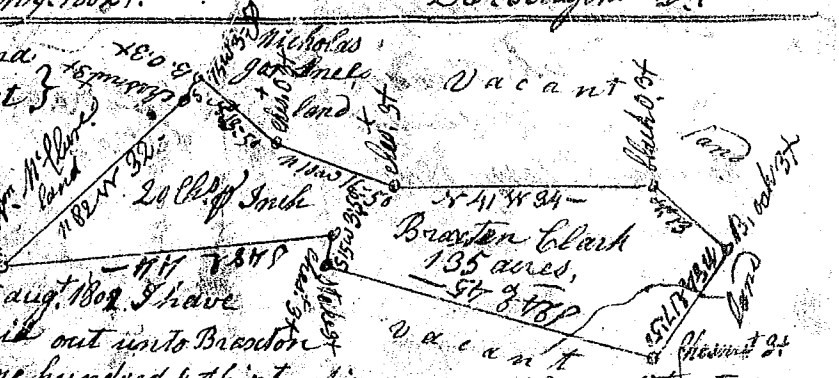

South Carolina Pursuant to a warrant from John Thomas Comr. of locns. dated 5th febry. 1802 I have admeasured and laid out unto Samuel Austel a tract of fifteen acres of land in Union District on Joness Creek of Thickety Creek, bounded S. by Richard Thomsons land N by Samuel Austels land E. by Jo. Thomsons land and hath such shape & marks as the above plat Represents Surveyd. 6th febry. 1802. Rich. Thomson D.S.
Recorded 9th febry. 1802



36