Pursuant to a warrant &c I have admeasured and laid out unto Danl Tollison senr a tract of 248 acres of land in Union county on branches of the upper fishdame Creek and neds little Creek bounded as pr Plat. Surveyd 8th febry 1796

Hugh Thomas D.S.

Recorded 28 march 1796



This tract of 28 acres in Laurens County on beaverdam Creek of Saludy river bounded as pr Plat, Surveyed for John Coats 27 augt 96 by John Hunter D.S.

This Plat of 500 acres, laid out to Gidion Shelton in Pinkney District on Neals Creek and the draines thereof, Bounded as pr Plat, Surveyd 30th Jany 1798 –

Fredk Hopkins D.S.

Recorded 5th febry 98

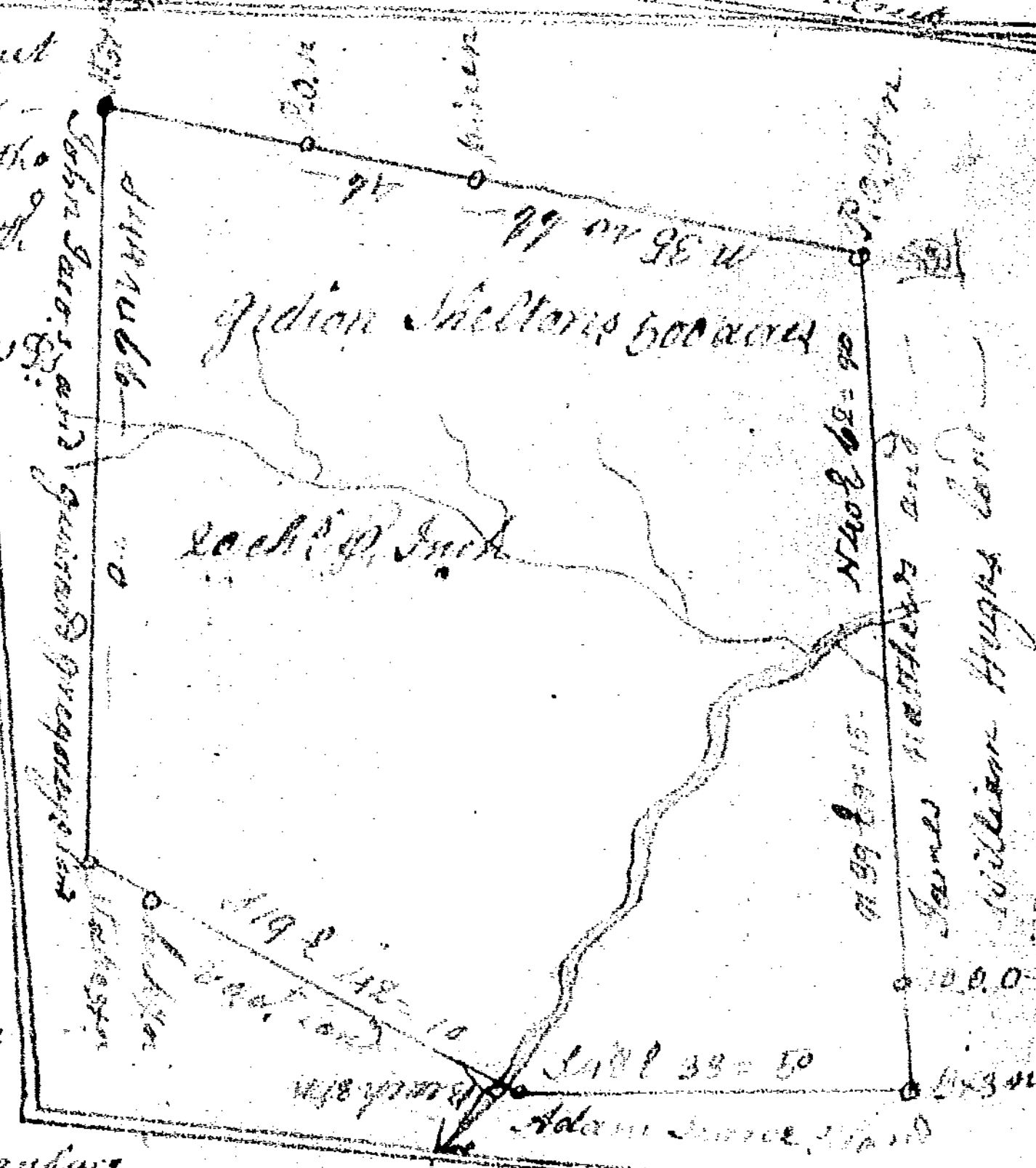

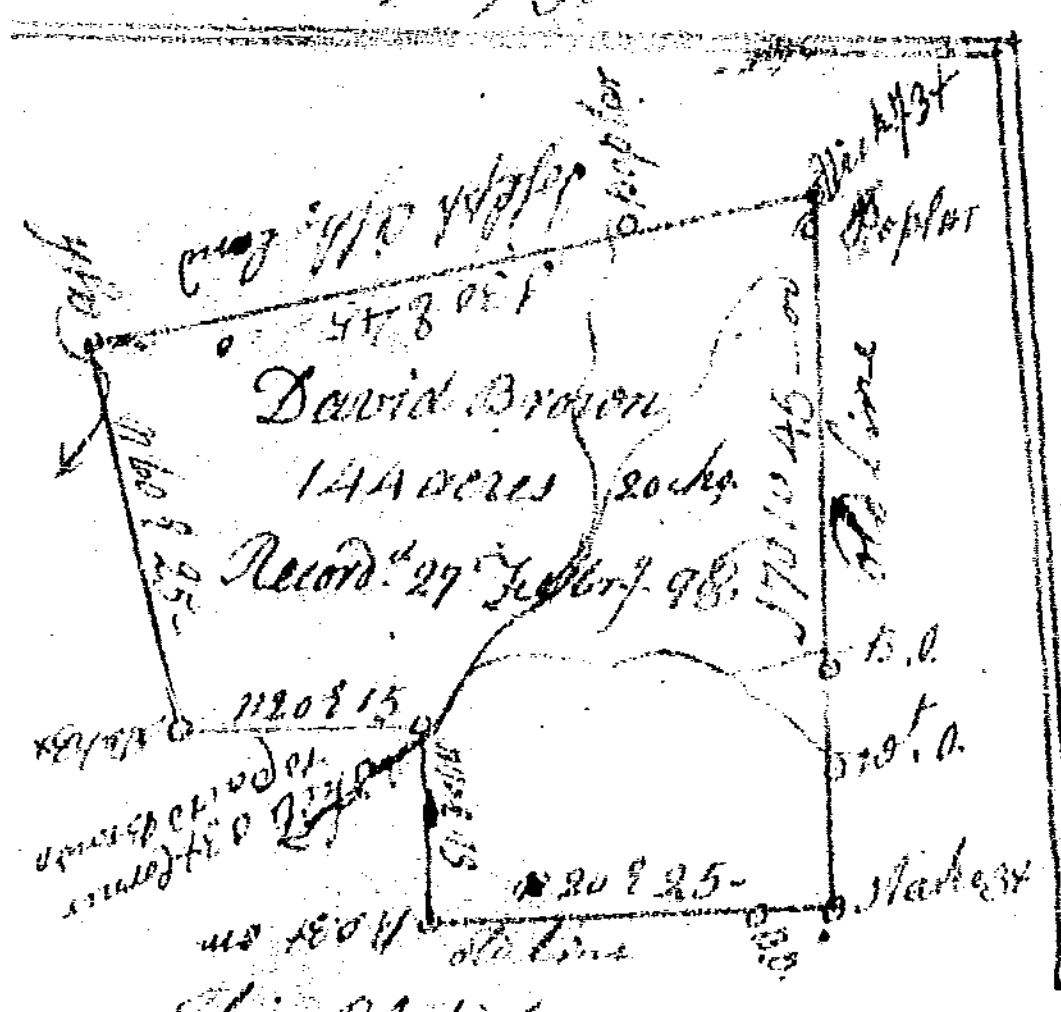

This Plat of 144 acres in Spartanburg County N side fair forest Creek, on both sides of Ceplers mill Creek was surveyd for David Brown the 27 febry 98, by Andw Thomson D.S.

This Plat of 85 acres on branch of Burris's Creek supposed to be in Laurens County / unto John Jowel surveyd 9th march 1797 by John Rodgers D.S.

Recorded 11th march 1797