



359
 S. Carolina Pursuant to a warrant from the
 said Sgt. Commissioners of locations in
 Washington District dated the 24th day
 of August 1793 I have measured
 and laid out unto Robt. Middleton
 a tract of land in said District con-
 taining one thousand acres lying
 on a branch of Saluda River Green-
 ville County and hath such shapes and
 marks butting and bounding as the
 above Plat represents Surveyed this 28th
 day of August 1793 By Tho: Lupton D.S.
 Recorded this 15th day December 1794



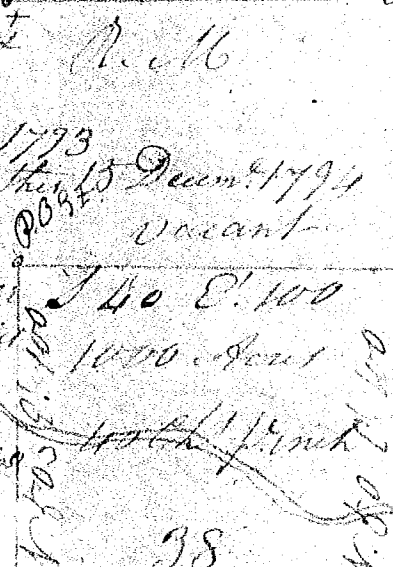
1000
 140
 36
 140 E. 100
 1000 Acres
 Vacant
 36

S. Carolina Pursuant to a warrant
 from John Thomas Esq. Commissioners of
 locations in Washington District
 dated the 24th day of August 1793
 I have measured and laid out
 unto Robt. Middleton a tract of land
 in said District containing one
 thousand acres lying on a branch
 of Saluda River Greenville County
 and hath such shapes and marks butting &
 bounding as the above Plat represents.



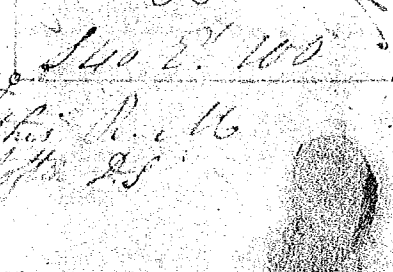
140 E. 100
 1000 Acres
 Vacant
 37
 140 E. 100
 1000 Acres

Surveyed this 28th day of August 1793
 By Tho: Lupton D.S. Recorded this 15th Decem. 1794
 S. Carolina Pursuant to a war-
 rant from John Thomas Esq. Commis-
 sioners of locations in Washington District
 dated the 24th August 1793 I have
 measured and laid out unto Robt.
 Middleton a tract of land in said Dis-
 trict containing one thousand acres lying
 on a branch of Saluda River Green-
 ville County and hath such shapes &
 marks butting and bounding as
 the above Plat represents Surveyed this
 28th day of August 1793 By Tho: Lupton D.S.
 Recorded this 15th Decem. 1794



140 E. 100
 1000 Acres
 vacant
 38
 140 E. 100
 1000 Acres

Surveyed this 28th day of August 1793
 By Tho: Lupton D.S. Recorded this 15th Decem. 1794



140 E. 100
 1000 Acres
 vacant
 38
 140 E. 100
 1000 Acres