


No 24


No 24  
S<sup>c</sup> Carolina Pursuant to a warrant from John Thomas, dated 24<sup>th</sup> oct<sup>r</sup> 1793, I have admeasured and laid out unto Robt. Middleton a tract of 1000 acres of land in Greenville County on branch of Saluda bounded N.E. N.W. & S.W. on Middletons land S.E. unknown with such form & marks as the above Plat represents, certified 31<sup>st</sup> oct<sup>r</sup> 1793.  
Recorded 11<sup>th</sup> Nov<sup>r</sup> 1793, — by Jas. Jeff. Esq.

(933)




No 25

No 25  
S<sup>c</sup> Carolina Pursuant to a warrant from John Thomas &c dated 24<sup>th</sup> oct<sup>r</sup> 1793, I have admeasured and laid out unto Robt. Middleton a tract of 1000 acres of land in Greenville County on a branch of Saluda bounded N.E. N.W. & S.W. by said middletons land S.W. unknown and hath such form & marks as the above Plat represents.  
Recorded 11<sup>th</sup> Nov<sup>r</sup> 1793, — Certified 31<sup>st</sup> oct<sup>r</sup> 1793. Jas. Jeff. Esq.



No 26

No 26  
S<sup>c</sup> Carolina Pursuant to a warrant, I have admeasured & laid out unto Robert Middleton a tract of 1000 acres of land in Greenville County on a branch of Saluda bounded on all sides on said Middletons land, and hath such form and marks as the above Plat represents, certified the 31<sup>st</sup> oct<sup>r</sup> 1793.  
Recorded 11<sup>th</sup> Nov<sup>r</sup> 1793, — by Jas. Jeff. Esq.



No 27

No 27  
S<sup>c</sup> Carolina Pursuant to a warrant, I have admeas. and laid out unto Robert Middleton a tract of 1000 acres of land in Greenville County on branch of Saluda bounded on all sides by said Middletons land and hath such form and marks as the above Plat represents.  
Certified 31<sup>st</sup> oct<sup>r</sup> 1793, —  
Recorded 11<sup>th</sup> Nov<sup>r</sup> 1793, — by James Jeff. Esq.

