


N<sup>o</sup> 10 S<sup>c</sup> Carolina Pursuant to (327)

an warrant from John Thomas Esq. dated 24<sup>th</sup> Oct. 1793.

I have admeasured & laid out unto Robert Middleton a tract of 1000 acres of land in Greenville County on a branch of Saluda river




Bounded N.W. on Middleton's land and unknown, and hath such form and marks as the above Plat represents

Subscribed 28<sup>th</sup> Oct. 1793. by Jas. Jett Esq. Recorded 9<sup>th</sup> Nov. 1793.

N<sup>o</sup> 11 S<sup>c</sup> Carolina Pursuant to a warrant from John Thomas Esq. dated 24<sup>th</sup> Oct. 1793, I have admeasured and laid out unto Robert Middleton a tract of 1000 acres of land in Greenville County on a creek of Saluda


Bounded N.W. & S.W. on Robert Middleton's land S.E. Douthett's land S.E. unknown and hath such form & marks as the above Plat represents. Certified 28<sup>th</sup> Oct. 1793. Jas. Jett Esq.



Recorded 9<sup>th</sup> Nov. 1793.

N<sup>o</sup> 12 S<sup>c</sup> Carolina Pursuant to a warrant from John Thomas Esq. dated 24<sup>th</sup> Oct. 1793, I have admeasured and laid out unto Robert Middleton a tract of 1000 acres of land in Greenville County on a creek of Saluda


Bounded N.W. S.W. & S.E. on Robert Middleton's land & unknown & hath such form & marks as the above Plat represents. Certified 28<sup>th</sup> Oct. 1793. by Jas. Jett Esq.



Recorded 9<sup>th</sup> Nov. 1793.

N<sup>o</sup> 13 S<sup>c</sup> Carolina Pursuant to a warrant from John Thomas Esq. dated 24<sup>th</sup> Oct. 1793, I have admeasured and laid out unto Robert Middleton a tract of 1000 acres of land in Greenville County on a branch of Saluda

Bounded N.W. S.W. & S.E. on Robert Middleton's land S.E. vacant land, and hath such form & marks as the above Plat represents. Certified 28<sup>th</sup> Oct. 1793.



Recorded 9<sup>th</sup> Nov. 1793. by Jas. Jett Esq.