



81. S^c Carolina Pursuant to a warrant from John Thomas Com^r of loc^s N^c Saluda dated 24th Oct^r 1793 I have adm^d measured and laid out unto Robert Middleton a tract of one thousand acres of land in Greenville County




on a branch of Saluda river bounded S.E. by said Middleton's land all other sides unknown and hath such shape & marks as the above Plat represents, Recorded 8th Nov^r 1793, Certified 28th Oct^r 1793. James Sett D^s.

82. S^c Carolina Pursuant to a warrant from John Thomas Com^r of loc^s N^c Saluda dated 24th Oct^r 1793, I have adm^d measured & laid out unto Robert Middleton a tract of one thousand acres of land in Greenville County



on a branch of Saluda river bounded S.E. on said Middleton's land, all other sides on vacant land, and hath such shape and marks as the above Plat represents. Surveyed 28th Oct^r 1793, Recorded 8th November 1793, James Sett D^s.

83. S^c Carolina Pursuant to a warrant from John Thomas Com^r of loc^s N^c Saluda dated 24th Oct^r 1793 I have adm^d measured and laid out unto Robert Middleton a tract of one thousand acres of land in Greenville County



on the waters of Saluda river, bounded S.E. by N.W. on said Robert Middleton's land & land unknown, and hath such shape and marks as the above Plat represents, Certified 28th Oct^r 1793, Recorded 8th Nov^r 1793, James Sett D^s.