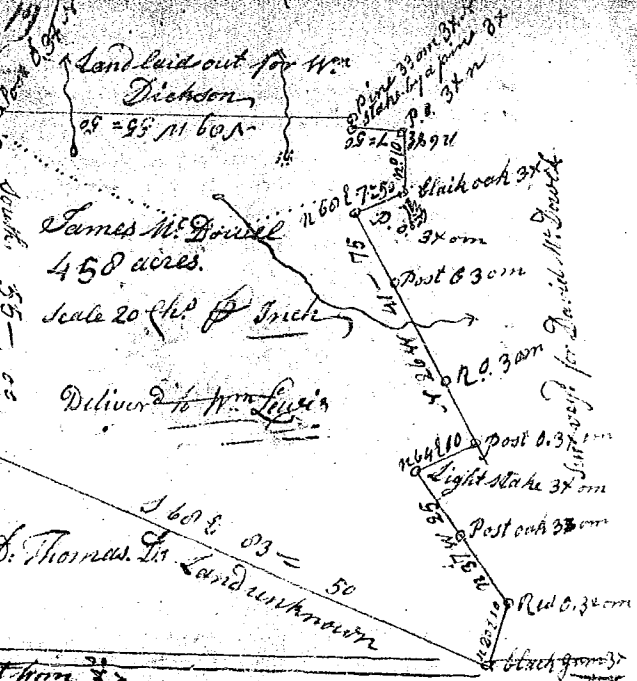



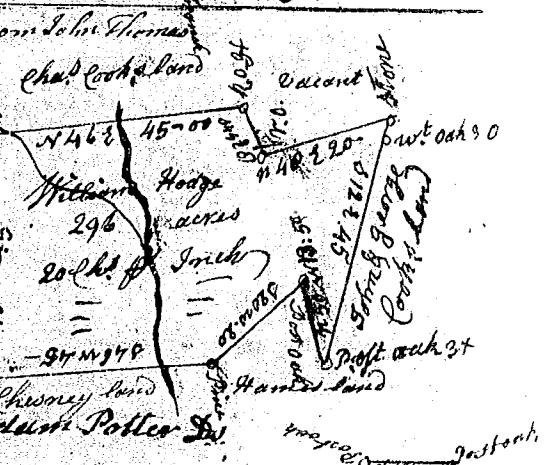
Carolina
 from John Thomas Esq: Comr. of loc. 18th side of
 Saluda river dated 18th Oct^r 1796, I have
 admeasured and laid out unto James Dougl
 M^r. Dougl a tract of four hundred and fifty
 eight acres of land in Pinkney District on bran
 ches of south Pacolat river in Spartanburg
 County, bounded by lines running N. 89^W by
 land laid out for William Dickson S. by
 vacant land, S. 60^E by land unknown
 N. & N.W. by land surveyed for David M^r. Dougl
 and hath such form and marks as the above plat represents.
 Survey^d 25th Oct^r 1796.
 Recorded 5th Nov^r 1796. — W. D. Thomas Esq.



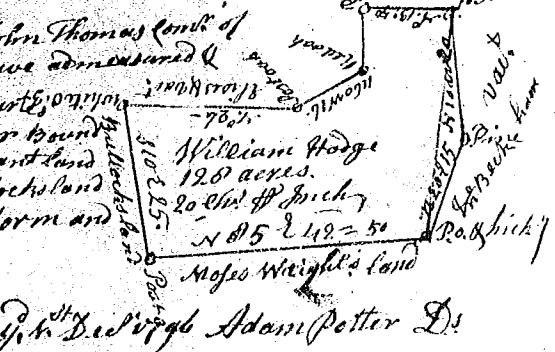
State of S^c Carolina Pursuant to a warrant from
 John Thomas Esq: Comr. of loc. 18th side Saluda
 I have admeasured and laid out unto John
 Lusk a tract of 106 acres of land in Union
 County on the S^c side of Hickety Creek bound
 ed E & W by his own land S^c by land
 Goudelock's land N by land run for
 Joseph Collins, and hath such form and
 above plat represents. Survey^d by me 30th Nov^r 1796.
 Recorded 5th Dec^r 1796. Del. Holsten.



South Carolina Pursuant to a warrant from John Thomas
 Comr. of loc. 18th side Saluda Pinkney dist^r
 10 side broad river dated 27th Nov^r 1796 I
 have admeasured and laid out unto William
 Hodge a tract of 296 acres of land in Union
 County on Tobias Creek falling into it on
 the S^c side of Pacolat river, bounded
 on line N.E. on land sur^d for Tho^s Cook S^c
 on land unknown & John Cook S.W. on land
 of John & George Cook S.W. on Hails Ches:
 20th Nov^r 1796, on Hails land, and hath such
 and marks as the above plat represents.
 Survey^d 30th Nov^r 1796. Adam Potter Esq.



South Carolina Pursuant to a warrant from John Thomas Comr. of
 loc. 18th side Saluda, dated 27th Nov^r 1796, I have admeasured &
 laid out unto William Hodge a tract of 120 acres of
 land in Union County N side Pacolat river bound
 ed N.E. on John Beckhams land N.W. on vacant land
 W. on Edmond Elly S.W. on Zachariah Bullocks land
 S.E. on Moses Wright's land, and hath such form and
 marks as the above plat represents.
 Recorded 5th Dec^r 1796.



Del. both the above to self