(278)

So. Carolina — Pursuant to a Warrant from John Thomas Esqr. C.L. No. of Saluda. Dated the 24th Octr. 1793. I have Admeasured & laid Out unto Robert Middleton a tract of One thousand acres of land. Situate in Greenville County. On a branch of Saluda River. Bounded S.W. S.E. & N.E. on So. Middletons land N.W. on Ld. Unknown & hath such shape & marks as the above plat represents.

Certified the 31st Octr. 1793 James Pitt D.Sr.

Recorded the 11th November 1793



So. Carolina — Pursuant to a Warrant from John Thomas Esqr. Commr. Locr. North of Saluda. Dated the 16th Septr. 1793. I have admeasured & laid Out unto Adam Waller a tract of 186 Acres of land. Situate in Washington District. On branches of So. Tygar River in Greenville County. Bounded by lines Rung. S.E. ward. On James Grays land S.W. by James Maxwell & Unknown N.W. by Jeremiah Duttons land N.E. by Baylis Earle Esqr. Land & hath such form & marks as the above plat Represents.

Certified the 17th Septr. 1793

Recorded the 11th Novr. 1793 — W. Do. Thomas Ds. Del. Self

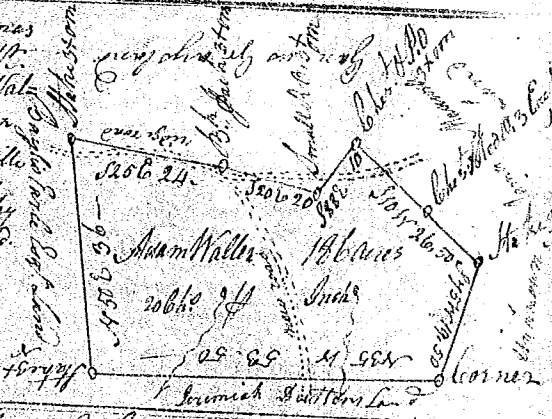

So. Carolina — Pursuant to a Warrant from John Thomas Esqr. Comr. Locr. Dated the 8th Jany. 1793 — I have Admeasured & laid Out unto John Evans a tract of One Hundred & Forty five Acres of land. Situate in Greenville County on the Head branches of Beans Creek of Saluda River. Bounded Swearly by lines Rung. N.55W. and N.80W. by land Surveyd for Samuel Beummett S.E.G. by lines Rung. S.W. by land laid out for Wm. Phipps, all Other sides by Vacant Land & hath such shape & marks as the above plat Represents. Survd. the 9th Jany. 1793

Geo. Salmon Ds.

Recorded the 18th Novr. 1793 Del. Self

State of So. Carolina

Pursuant to a Warrant from John Thomas Esqr. C.L. No. of Saluda River Dated the 12th Augt. 1793 — I have admeasured & laid out unto Pennuel Woods a tract of One thousand acres of land. Situate in Spartan Hugh County. On Burns Creek of Tygar & some Branches of Enoree River. Bounded by lines Rung. West by land Claim by Winn N. & N.E. Vacant by land laid out for James Wofford & Samuel Burns. East by land laid out for William Crain N. & S.E. S.E. & S.W. by Jacob Pennelton N. & S.E. & West by Crosmus Nobles Land. It being a tract of One Hundred & two acres granted to the said Nobles. All Other Sides by Unknown & Vacant Land & hath such shape form Buttings & Bounding as the above plat Represents.

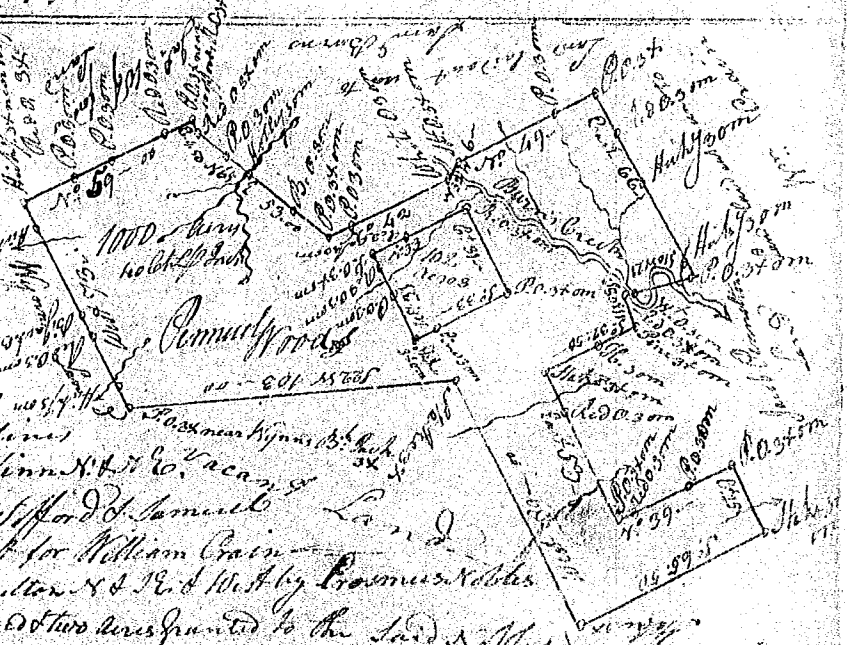

Surveyd the 4th of Novr. 1793.

James Kilgore Dist.

Recorded the 19th of November 1793

Del. Said Kilgore