


State of S<sup>c</sup> Carolina: Pursuant to a warrant from John Thomas Esq<sup>r</sup>.  
 Com<sup>r</sup> of lev<sup>y</sup> in 9<sup>th</sup> District of Saluda dated 11<sup>th</sup> day of Aug<sup>r</sup> 1791, I have ad-  
 measured and laid out into 20<sup>th</sup> of  
 Charles Justice Tract a tract of two  
 hundred and twenty two acres of  
 land in said District on a branch  
 of Hocky Creek of Hocky river in  
 Greenville County bounded by a line  
 running N. by land granted to  
 Lewis Merriam land S. & W. by land  
 out for Jeremiah Thomas, and with such form and marks as the above Plat represents.  
 Recorded 2<sup>d</sup> March 1793

Land laid out for Jeremiah (Charles)  
 20<sup>th</sup> of  
 Charles Justice 222 acres  
 20<sup>th</sup> of  
 20<sup>th</sup> of  
 20<sup>th</sup> of


Survey of 5<sup>th</sup> day Aug<sup>r</sup> 1791 W<sup>m</sup> J. Thomas, Esq<sup>r</sup> Del<sup>y</sup>

State of S<sup>c</sup> Carolina: Pursuant to a warrant from John  
 Thomas Esq<sup>r</sup> Com<sup>r</sup> of levations in 9<sup>th</sup> District of Saluda dated 15<sup>th</sup> day  
 of Dec<sup>r</sup> 1792 I have admeasured and laid out into  
 Angus McCallister a tract of one hundred and thirty  
 six acres of land in Washington District on N. side  
 fork of S. Tyger river in Greenville County  
 bounding by a line running N. & W. by Thomas  
 Marshall's land S. E. & S. W. by David Matthews land  
 by Angus McCallister's land, all other  
 sides vacant, and with such form and marks as  
 the above Plat represents. Certified 29<sup>th</sup> Dec<sup>r</sup> 1793.  
 Recorded 1<sup>st</sup> March 1793.




W<sup>m</sup> J. Thomas, Esq<sup>r</sup>

State of S<sup>c</sup> Carolina: Pursuant to a warrant from John  
 Thomas Esq<sup>r</sup> Com<sup>r</sup> of lev<sup>y</sup> in 8<sup>th</sup> District of Saluda dated 1<sup>st</sup> Jan<sup>y</sup> 1793.  
 I have admeasured and laid out into  
 Brock a tract of two hundred & thirty eight  
 acres of land in Greenville County on N. side  
 of Hocky Creek of Hocky river on N. side  
 of the long branch of said Creek bounding  
 by a line running N. & E. S. E. & S. W. with  
 N. W. by land granted to Benjamin Kellogg  
 S. W. by John Harshoff & Son by  
 David Lewis land the other side on David  
 Lewis land and with such shape, form, marks  
 bounding & soundings as the above Plat repre-  
 sents. Certified 9<sup>th</sup> Jan<sup>y</sup> 1793  
 Recorded 5<sup>th</sup> March 1793



John Harshoff Esq<sup>r</sup>

State of S<sup>c</sup> Carolina: Pursuant to a warrant from John Thomas Esq<sup>r</sup>  
 Com<sup>r</sup> of levations in 8<sup>th</sup> District of Saluda dated 1<sup>st</sup> day  
 of January 1793 I have admeasured and laid out into  
 Aedon Smith a tract of fifty acres of land situate  
 in Greenville County on a small branch of Hocky  
 Creek of Hocky river bounding by a line running  
 N. E. by Lope Smith's land N. W. by land granted  
 to Richard Smith S. E. by land in Smith's own land  
 South with such shape, form, bounding and soundings as the  
 above Plat represents. Certified 31<sup>st</sup> Jan<sup>y</sup> 1793  
 Recorded 7<sup>th</sup> Jan<sup>y</sup> 1793



Richard Smith