


State of Carolina


Pursuant to a warrant from John Thomas Esq. to the Surveyor of the State of Carolina dated the 13th Decr. 1792 I have measured & laid out unto Ebenezer Pickett a tract of land containing two hundred acres situate in Pendleton District Union County on the S. side of the South Carolina River bounded on the N. by the land of James Thomas on the E. by the land of James Thomas on the S. by the land of James Thomas on the W. by the land of James Thomas



James Thomas & James Thomas land all other sides by vacant land & both such shape marks & boundaries as the above great represents Surveyed the 13th Decr. 1792 by Jesse Cornell Esq. & Recorded the 23rd Feb. 1793

State of Carolina


Pursuant to a warrant from John Thomas Esq. to the Surveyor of the State of Carolina dated the 13th Decr. 1792 I have measured & laid out unto Ebenezer Pickett a tract of 200 acres of land situate in Pendleton District Union County on both sides of the South Carolina River bounded on the N. by the land of James Thomas on the E. by the land of James Thomas on the S. by the land of James Thomas on the W. by the land of James Thomas



James Thomas & James Thomas land all other sides by vacant land & both such shape marks & boundaries as the above great represents Surveyed the 13th Decr. 1792 by Jesse Cornell Esq. & Recorded the 23rd Feb. 1793

State of Carolina


Pursuant to a warrant from John Thomas Esq. to the Surveyor of the State of Carolina dated the 13th Decr. 1792 I have measured & laid out unto Ebenezer Pickett a tract of 200 acres of land situate in Pendleton District Union County on both sides of the South Carolina River bounded on the N. by the land of James Thomas on the E. by the land of James Thomas on the S. by the land of James Thomas on the W. by the land of James Thomas



James Thomas & James Thomas land all other sides by vacant land & both such shape marks & boundaries as the above great represents Surveyed the 13th Decr. 1792 by Jesse Cornell Esq. & Recorded the 23rd Feb. 1793

State of Carolina

Pursuant to a warrant from John Thomas Esq. to the Surveyor of the State of Carolina dated the 13th Decr. 1792 I have measured & laid out unto Ebenezer Pickett a tract of 200 acres of land situate in Pendleton District Union County on both sides of the South Carolina River bounded on the N. by the land of James Thomas on the E. by the land of James Thomas on the S. by the land of James Thomas on the W. by the land of James Thomas



James Thomas & James Thomas land all other sides by vacant land & both such shape marks & boundaries as the above great represents Surveyed the 13th Decr. 1792 by Jesse Cornell Esq. & Recorded the 23rd Feb. 1793