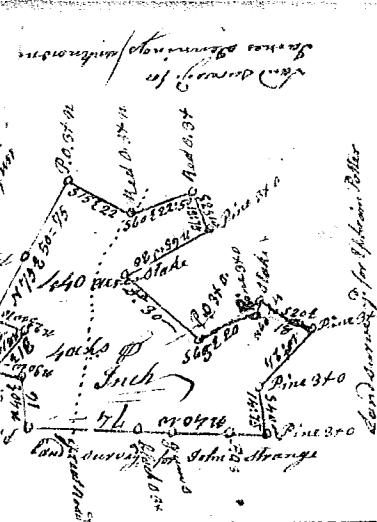
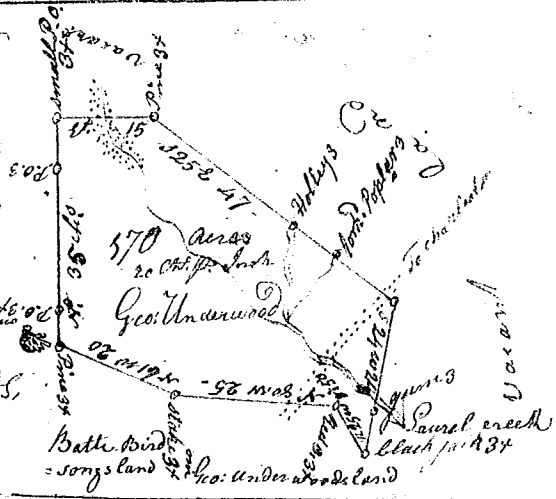


State of S^c Carolina Pursuant to a warrant from John Thomas Esq. Com^r of locations dated 16th April, 1792, I have Admeasured and laid out unto Abel Kinbrech a tract of four hundred and forty acres of land situate in Pinkney District on the waters of Hickety Creek and Nicholsal river bounding by a line running NW. NW. SE. NE. W. SW. on Land survey, for Ephraim Potter, by a line running NW. NE. NW. on Land survey, for John Strange, by a line running NW. NW. on Land survey, for William Colter, by a line running SW. on Land surveyed for James Irving, all other sides on vacant lands or unknown lands, and hath such form and Marks as the above Plat represents.




Survey, 19th April 1792. W^m Gaston D^s,
Recorded 4th May 1792.

South Carolina Pursuant to a warrant from John Thomas Esq. Com^r in 96 District S^c. Saida. Dated the 10th Feb^y 1792. I have admeasured & laid out unto George Underwood a tract of One hundred & twenty acres of land. Situate in the said District on Laurel creek & Needy River in Greenville County. Bounding by a line running N. E. SE. SW. W. SW. NW. by George Underwoods land, N. 61st W. by Bath. Birdsons land, & all other sides by vacant land. Surveyed the 10th Feb^y 1792.



Recorded 5th May 1792. J^m Thomas D^s,
Del. self.

South Carolina Pursuant to a warrant from John Thomas Esq. Com^r of locations dated 18th April 1792, I have admeasured and laid out unto James Nicoll a tract of seventeen acres of land, situate in Ninety six District, bounded N.E. on land laid out unto William French, E. by a line running N. South on Hillings land, SW. by land laid out unto Taps Neams, by a line running N. 75^o W. 40 chs 50 links, westwardly on vacant land, and hath such shape form & Marks as the above Plat represents.



Recorded 7th May 1792. Survey, 23rd April 1792. John Young Esq. D^s.

State of S^c Carolina Pursuant to a warrant from John Thomas Esq. Com^r of loc^{ns} dated 20th March 1792, I have admeasured and laid out unto Daniel Stonery a tract of land containing one hundred & one acres, in said District on Crutch Creek waters of Needy River, bounding by a line running N. E. by land survey, for William Burnell by a line running N. W. by land survey, for James Beal, by a line running SW. by land unknown, S. E. by vacant land, by a line running S. E. by land survey, for John Hunt, and hath such shape form & Marks as the above Plat represents.



Recorded 8th May 1792. Survey, 29th April 1792. Joseph Benson D^s,
Del. self.