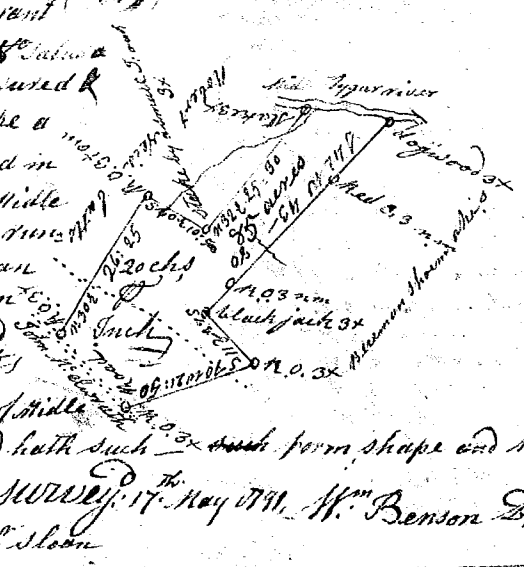



South Carolina Pursuant to a warrant
 from John Thomas Esq. Comr. of loc. of the
 dated 14th May 1791, I have measured &
 laid out unto Benjamin Shoemaker a
 tract of Eighty five acres of land in
 the County of Spartanburg, on Middle
 Tigar river, bounded by a line running
 S.W. & S.E. of the said Benjamin
 Shoemaker S.W. and a road of John
 H. Elworthy, N. & N.E. of land said
 to be granted to Robert Newbatt's
 also by the several meanders of Middle
 Tigar river, to the beginning and hath such
 the above Plot represents, S.W. 17th May 1791, W. Benson Esq.
 Recorded 18th May 1791, Del. W. Sloan




South Carolina Pursuant to a warrant from
 John Thomas Esq. Comr. of loc. of the
 dated 9th Feb. 1792, to me Charles, I have measured
 and laid out unto David Pender a tract of
 containing Nine hundred and
 ten acres of lying in Laurens
 County on both sides of
 Mac Cormy Creek, bounded by
 the former Indian line
 & by land of W. McClintock
 and hath such shape
 form and marks as the
 above Plot represents,
 S.W. 26th Feb. 1792
 James Harrison Esq.



Recorded 25th Feb. 1792

South Carolina
 Pursuant to a warrant
 from John Thomas Esq. Comr. of loc. of the
 dated 16th June 1791, I have measured &
 laid out unto Benjamin Shoemaker a
 tract of Eighty five acres of land in
 the County of Spartanburg, on Middle
 Tigar river, bounded by a line running
 S.W. & S.E. of the said Benjamin
 Shoemaker S.W. and a road of John
 H. Elworthy, N. & N.E. of land said
 to be granted to Robert Newbatt's
 also by the several meanders of Middle
 Tigar river, to the beginning and hath such
 the above Plot represents, S.W. 17th May 1791, W. Benson Esq.
 Recorded 18th May 1791, Del. W. Sloan



Recorded 23rd Feb. 1792

James Harrison Esq.