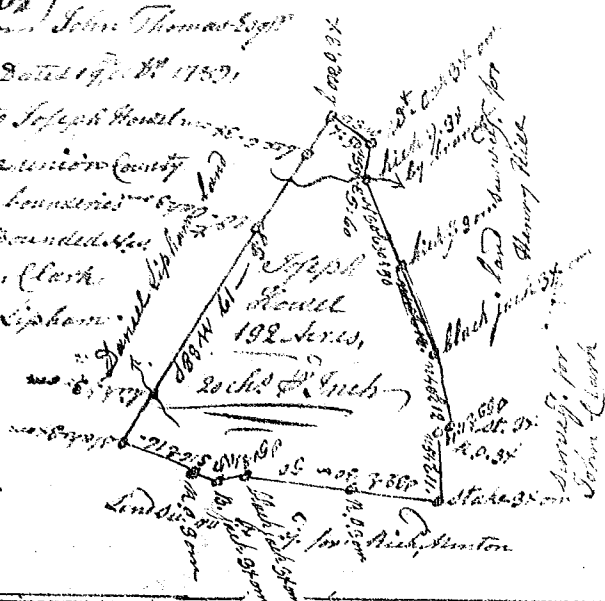



(107)
 South Carolina Pursuant to a warrant from John Thomas Esq^r
 Commissioner of Locations & Saluda Dated 19th Nov 1789
 I have admeasured and laid out unto Joseph Howell
 a tract of Ninety-five acres of land, in Union County
 Ninety six district below the Indian boundaries
 on a small Draft of Enoree river, bounded
 by land survey for Henry Hill & John Clark
 Et. by Richard Hinton & by Daniel Epham
 and hath such shape & Marks as the
 above Plat represents.
 Surveyed 24th Oct^r 1789
 Recorded 11th Jan^y 1790, A. Pearson Esq




South Carolina Pursuant to a warrant
 from John Thomas Esq^r Commissioner
 of Locations & Saluda, Dated 23rd Feb^r 1790
 I have admeasured and laid out unto
 Henry Willson a tract of 76 acres
 of land on the bounty, and hath
 such shape, Marks, buttings and
 boundings as the above Plat
 represents, Surveyed 11th Jan^y 1790.
 Recorded 12th Jan^y 1790, Tho^s W. Waters Esq



South Carolina Pursuant to a warrant from John Thomas Esq^r
 Commissioner of Locations & Saluda, dated the 14th January, 1790. I have
 admeasured and laid out unto William
 Chitty a tract of Sixty three acres of land, and hath
 such shape, marks, buttings & boundings as the
 above plat represents. Surveyed 14th Jan^y 1790
 Rec^d the 15th Jan^y 1790. W. Waters Esq
 (S^d to Landon Waters
 Recorded 12th Jan^y 1790, Tho^s W. Waters Esq



South Carolina Pursuant to a warrant from J^r Thomas
 Com^r of Locations, dated 14th January 1790. I have admeasured
 and laid out unto Daniel Cary a tract of seven acres
 of land, and hath such shape form & marks buttings &
 boundings as the above plat represents.
 Surveyed the 14th January 1790
 W. Waters Esq.
 Recorded the 15th Jan^y 1790
 S. W. Waters



State of South Carolina Pursuant to a warrant from John Thomas
 Esq^r Com^r of Locations, dated 16th March 1790. I have admeasured
 and laid out unto William Ham a tract of eighty acres of
 land, in 26 District on waters of Cannon's Creek waters
 of Broad river, and hath such shape marks buttings
 and boundings as the above Plat represents.
 Recorded 5th May 1790, Surveyed at the March 1790, Phil^l Waters Esq

