


So Carolina, Pursuant to a warrant from John Thomas Esq. Comr. of loc. in 96 District N. Saluda. Dated 6th Sept. 1788, I have admeasured & laid out unto John M. Neel a tract of one hundred & thirty three acres of land in said District on Vaughans Creek of South Paolat river in Greenville County, bounding on all sides on vacant land, and hath such shape form & Marks as the above Plat represents. Survey 2nd Oct. 1788.

Recorded 24th Jan^y 1789

W. D. Thomas Esq. Del. self

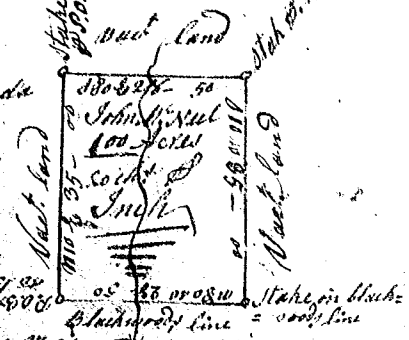


State of S. Carolina, Pursuant to a warrant from John Thomas Comr. of loc. in 96 District N. Saluda I have admeasured and laid out unto John M. Neel a tract of one hundred acres of land, in said District on a branch of N. Paolat river, on the S. side thereof in Spartanburg County, bounding by a line running N. 70^o W. by land survey for Blackwood, all other sides on Vacant Land, - and hath such shape form & Marks as the above Plat represents. Survey 3rd Oct. 1788.

Recorded 24th Jan^y 1789.

W. D. Thomas Esq. Del. self

This Plat Includes Hugh Thomsons Improvement whereon he now liveth

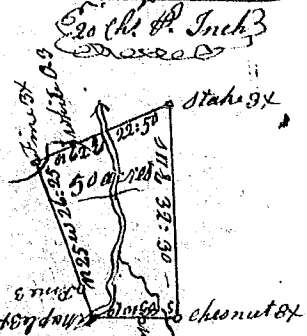


South Carolina, Pursuant to a warrant from John Thomas Esq. Comr. of locations in 96 District N. Saluda, Dated 29th July 1788, I have admeasured & laid out unto David Shelby a tract of fifty acres of land in said District on Vaughans Creek of N. Paolat river, bounding on all sides on Vacant Land, and hath such form & Marks as the annexed Plat represents.

Recorded 27th Jan^y 1789.

Surveyed 30th July 1788. W. Benson Esq. Del. J. Campbell

Collapsed by Duncan Cam pibel



State of S. Carolina, Pursuant to a warrant from John Thomas Comr. of loc. I have admeasured and laid out unto Ephraim Potter a tract of 200 acres of land, in 96 District, on the branches of Paolat river, and hath such shape, forms, Marks, cuttings & boundings as the above Plat represents. Survey 26th Jan^y 1789.

Recorded 5th Jan^y 1789.

Charles Sims Esq. Del. Spurr

