State of S^o Carolina,
Pursuant to a warrant from John Thomas Esqr Com^r of locations N^o Saluda, I have admeasured and laid out unto William Crocker a tract of four hundred & fifteen acres of land on the Branches of Pacolat Call^d Richland Creek, bounded N^o by land laid out by the Publick for the use of the Ironworks, S.&W. by William Crockers old land, S. by William Simsons land, and hath such shape form and Marks as the above Plat Represents,
Survey^d 14th April 1788. Vardry Mc Bee D^s
Recorded 18th June 1788. —

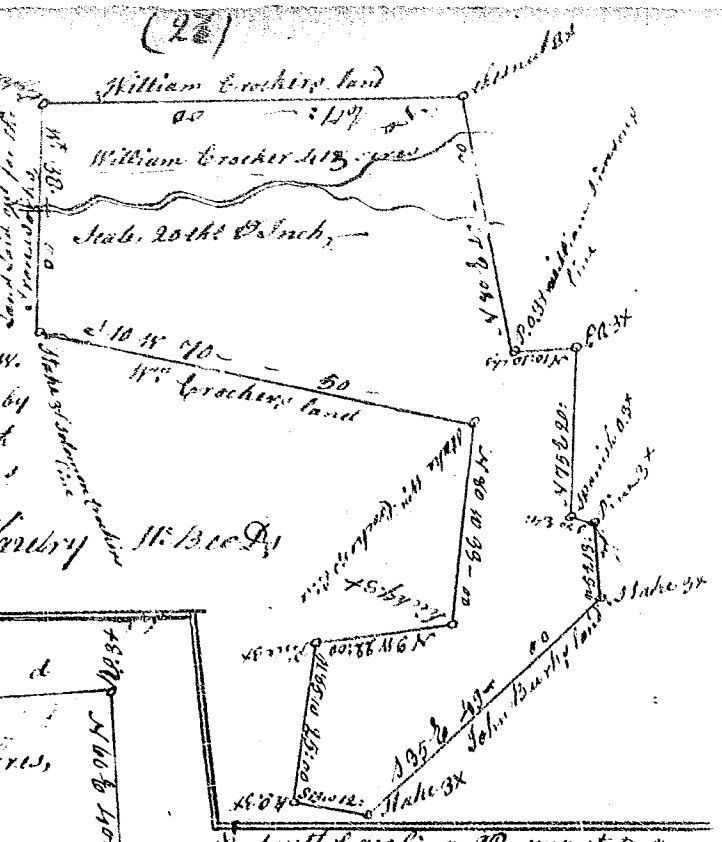



South Carolina, Pursuant to a warrant from John Thomas Esqr Com^r of locations N^o Saluda, I have admeasured and laid out unto John Henderson a tract of Two hundred & Seventy seven acres of land in 96 District, & Waters of Buck Creek Bounded N.E. by Casey's land, all other sides Vacant land, and hath such shape form and Marks as the above Plat Represents, Survey^d 13th May 1788
Vardry Mc Bee D^s.
Recorded 18th June 1788.
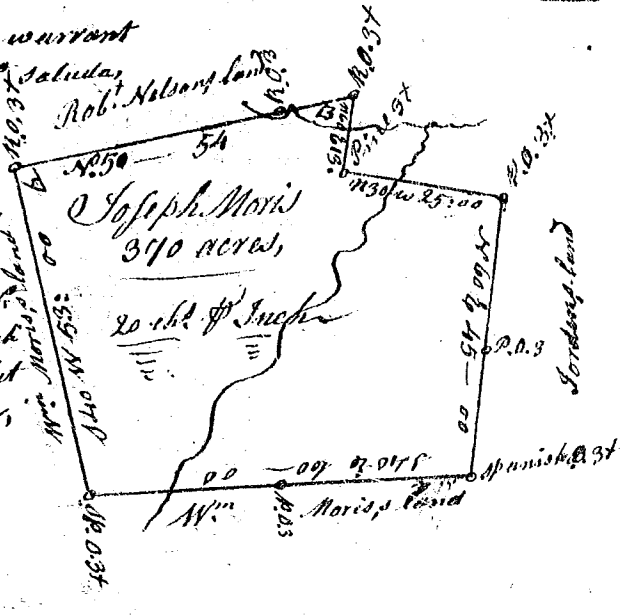
State of S^o Carolina, Pursuant to a warrant from John Thomas Com^r of locations N^o Saluda, I have admeasured and laid out unto Joseph Moris a tract of Three hundred & Seventy acres of land in 96 District, Bounded N^o by Jordins land S.&S.E. by Wm Moris's land, W. by Robt Nelsons land, Lying on Buck Creek N^o Side of Pacholat River, Haveing such shape form & Marks as the above Plat Represents, Survey^d 14th May 1788.
Vardry Mc Bee D^s.
Recorded 18th June 1788. —