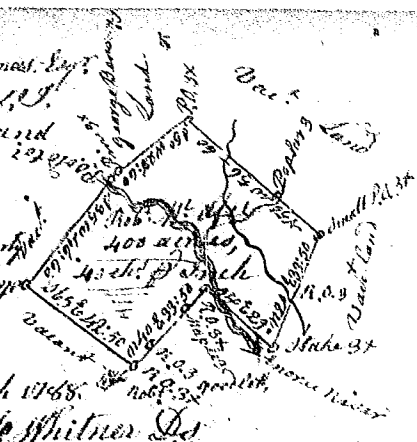



(78. 1788)
 S. Carolina Pursuant to a warrant from John Thomas Esq. Comr. of Locations dated 14th March 1788, I have admeasured and laid out unto Robert McIssee and David of West York a tract of four hundred acres of land in said District above the old boundary in Greenville County on both sides of Enore River, bounded by lines running N 88 E. by lands Survey for Robert Goodrich by lines running N 8. W. 3/4 and S. E. by vacant land, and George Berisons land, and hath such shape and marks as the above Plat represents, Survey 15th March 1788. Recorded 24th May 1788. J. G. Whitner D.S.




State of S. Carolina Pursuant to a warrant from John Thomas Commissions of Locations dated 7th August 1788, I have admeasured and laid out unto Mary Perine McShire a tract of forty five acres of land in 96 District East of the old boundary on the West side of the Middle fork of Sugar river near Salts Mill Seat, and hath such shape, form, buttings & boundings as the above Plat represents, Survey 7th Aug. 1788. Recorded 20th May 1788. W. D. Thomas D.S.



South Carolina Pursuant to a Warrant from John Thomas Esq. Comr. of Locations dated 8th March 1788, I have admeasured and laid out unto Mason Cannon a tract of 96 acres of land, in 96 District, Spartanburg County, on the W. side of Pacolat River, bounded N. by John & Elias Cannons land, S. by John Hammetts land, W. by William Hoffords land, E. by Pacolat River, and hath such shape, buttings & boundings as the above Plat represents, Survey 7th March 1788. Recorded 31st May 1788. J. G. Cornell D.S.



South Carolina Pursuant to a warrant from John Thomas Comr. of Locations in 96 District dated 14th April 1788, I have admeasured and laid out unto John Bailey a tract of 100 acres of land in said District on Pacolat River, bounding by a line running N 8 E. by land Survey for John Widingman, by a line running S 8 E. by lands Survey for James Swings, all other sides on vacant land, and hath such shape and marks as the above Plat represents, Survey 19th May 1788. Recorded 3rd June 1788. D.S. Herdly, W. Gaston D.S.



South Carolina Pursuant to a warrant from John Thomas Comr. of Locations dated 29th Dec. 1788, I have admeasured and laid out unto Joseph Neisbatt a tract of 150 acres of land, in Spartanburg County on the N. side of the middle fork of Sugar river, bounded S. by the fork of Joseph Neisbatts land, E. by Jonathan Neisbatts land, all other sides vacant land, and hath such shape and marks as the above Plat represents, Survey 31st Dec. 1788. Recorded 4th June 1788. Andrew Thomson D.S. D.S. Self.

