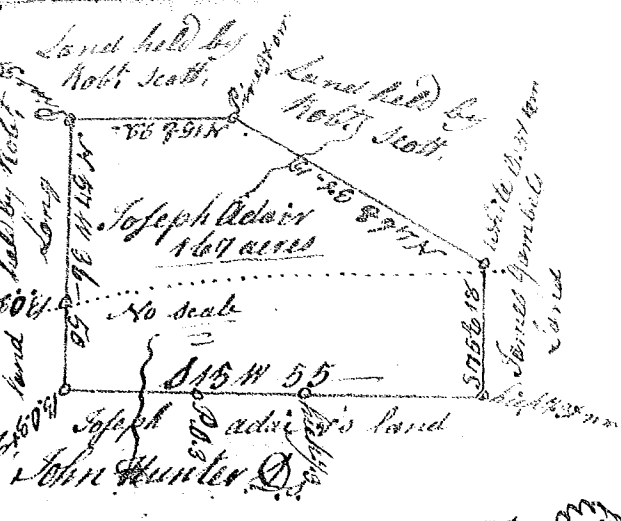



State of South Carolina  
 Pursuant to a warrant from John Thomas Esq. Comr. of locations for 96 District on side Saluda river dated 16<sup>th</sup> Febry. 1786, I have admeasured and laid out unto Joseph Adair a tract of 167 acres of land, in 96 District, on the branches of Duncan's Creek waters of Knoxe river, bounded on all sides as above. Mentioned, and hath such form and Marks as the above Plat represents, Survey. 20<sup>th</sup> Febry. 1786. Recorded 2<sup>nd</sup> Jan'y. 1787.




Laurance's County, Pursuant to a warrant from John Thomas Comr. of locations dated 5<sup>th</sup> Jan'y. 1787, I have admeasured & laid out unto Martin Martin a tract of Sixty seven acres of land on a branch of Needy fork waters of Little River, from that to Saluda, butting and bounding N. on land of Arch. McWilliams Dec. 26. on John Rodgers N.W. N. on Robert M. Nees, & hath such shape & Marks, as the above Plat represents. Survey. 3<sup>rd</sup> April 1787. Recorded 24<sup>th</sup> May 1787. Del. M. Nees.



Laurance County, Pursuant to a warrant from John Thomas Esq. Comr. of locations dated 5<sup>th</sup> Jan'y. 1787, I have admeasured and laid out unto Martin Martin a tract of 60 acres of land on the bounty as a soldier, on a branch of Duncan's Creek, the bounding N. on land of M. Neary, on James Young the other side not known, and hath such shape and Marks as the above Plat represents. Survey. 12<sup>th</sup> Jan'y. 1787. Recorded 24<sup>th</sup> May 1787. Del. M. Nees.



State of South Carolina Pursuant to a warrant from John Thomas Esq. Comr. of loc<sup>ns</sup> dated 5<sup>th</sup> Jan'y. 1787, I have admeasured and laid out unto Martin Martin a tract of land of Twenty five acres, in 96 District Laurance County, on waters of Little River, and hath such shape and Marks as the above Plat as the above Plat represents. Survey. 10<sup>th</sup> Jan'y. 1787. Recorded 21<sup>st</sup> May 1787. Del. J. M. Nees.



Carolina Pursuant to a warrant from John Thomas Comr. of locations Dated 5<sup>th</sup> Jan'y. 1787, I have admeasured and laid out unto Martin Martin a tract of Twelve acres of land in 96 District Laurance County on the head of North Creek a branch of Little River, and hath such shape and Marks as the above Plat represents, Survey. 10<sup>th</sup> Jan'y. 1787. Recorded 21<sup>st</sup> May 1787, Del. J. M. Nees.

