
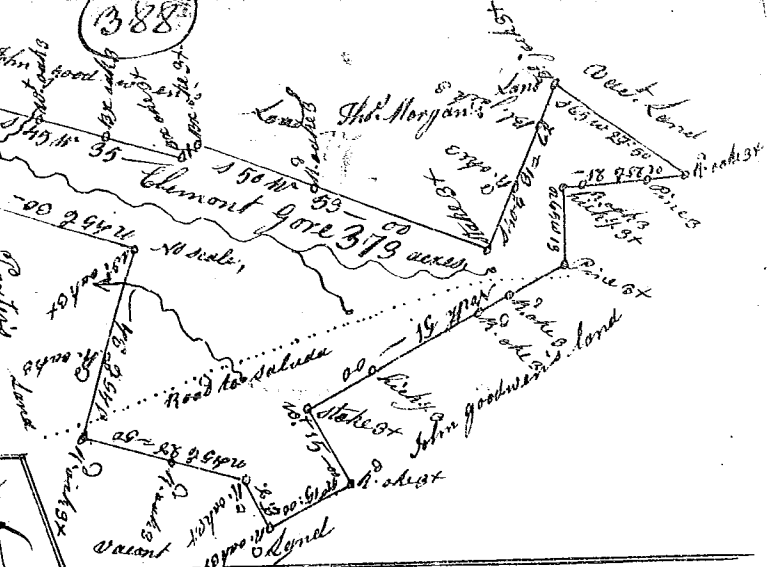
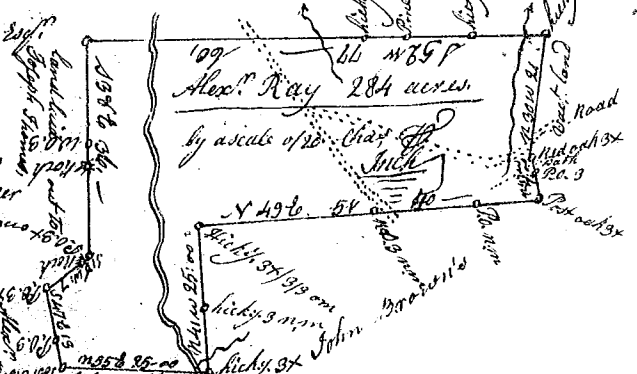


South Carolina / Pursuant to a warrant from John Thomas Esq^r, Dated 15th March 1786, I have admeasured and laid out unto Clement Gore a Tract of Three hundred and seventy three acres of land, in 96 District Kings Creek, waters of Enoree, and hath such Shape, Marks, buttings and Boundings as the above Plat represents, Certified 13th April 1786, Phil^r Waters D^r, Recorded 11th May 1786,



South Carolina / Pursuant to a warrant from John Thomas Esq^r, Dated the 22nd April 1786, I have admeasured and laid out unto Charles Barber a tract of Three hundred and Th^r Three Acres of land, on Great lick Creek, waters of Sigsbee, and hath such Shape, Marks, buttings and Boundings as the above Plat represents, Survey 1st May 1786, Recorded 11th May 1786, Phil^r Waters D^r

State of South Carolina / Pursuant to a warrant from John Thomas Esq^r Commissioner of locations, dated 17th Feb^ry 1786, I have admeasured and laid out unto Alexander Ray a tract of Two hundred and eighty four acres of land, in Ninety six District, on North Tygar river and hath such Shape, Marks, buttings & Boundings as the above Plat represents, Survey 14th Feb^ry 1786, Recorded 12th May 1786, W^m Benson D^r,



State of South Carolina / Pursuant to a warrant from John Thomas Esq^r Commissioner of locations dated 5th Feb^ry 1786, I have admeasured and laid out unto James Jordan a tract of four hundred and forty nine acres of land, in 96 District, on the branches of Middle Tygar river, and hath such Shape, Marks, buttings and Boundings as the above Plat represents, Survey 11th Feb^ry 1786, Recorded 11th May 1786, W^m Benson D^r,



State of South Carolina / Pursuant to a warrant from John Thomas Commissioner of locations, dated 27th April 1786, I have admeasured and laid out unto George Eloit a tract of Ten acres of land in Laurens County, on a branch of Reaborns Creek, below the ancient boundary line, and hath such shape, Marks, buttings and Boundings as the above Plat represents, Survey 2nd May 1786, Recorded 15th May 1786, South^r Dovers D^r

