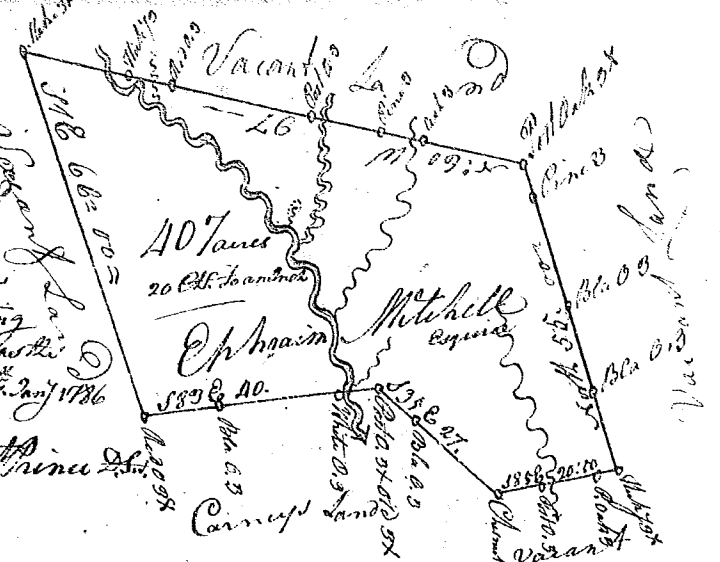



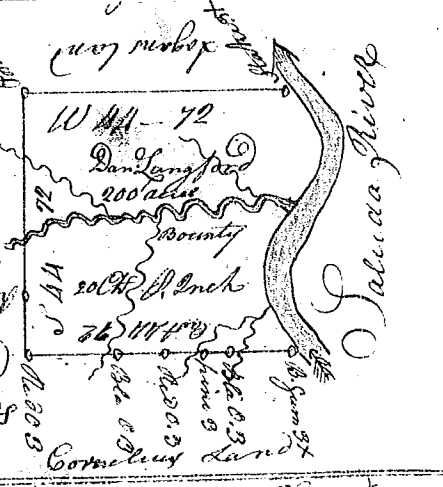
State of S<sup>c</sup> Carolina (1834)  
 Pursuant to a Warrant from  
 John Thomas Esq. Com<sup>o</sup> of Location  
 N<sup>o</sup>. 212 Saluda River. I have admeas<sup>d</sup>  
 and laid out unto Ephraim  
 Mitchell Esq. a Tract of four hundred  
 and seven acres of land. Situate in  
 Ninety six District on Lick Creek  
 of Enore River. With such cutting  
 & bounding & other shape & marks as the  
 above plat represents. Surveyed this 27<sup>th</sup> Jan<sup>y</sup> 1786  
 Recorded this 3<sup>rd</sup> Feb<sup>y</sup> 1786  
 Rob<sup>t</sup>. Prince Esq.  
 Del<sup>o</sup>. Th<sup>o</sup>. Benson



State S<sup>c</sup> Carolina Pursuant to a Warrant from  
 John Thomas Esq. Com<sup>o</sup> of Saluda River  
 I have admeasured & laid out unto Lewis Ogier  
 Esq. a Tract of Three Hundred Acres of Land  
 On the County. Situate in 96 District on a branch  
 of Saluda. Having such cutting & bounding  
 and such other shape & marks as the above  
 Plat represents. Surveyed this 20<sup>th</sup> Jan<sup>y</sup> 1786  
 Recorded 3<sup>rd</sup> Feb<sup>y</sup> 1786  
 Rob<sup>t</sup>. Prince Esq.  
 Del<sup>o</sup>. Th<sup>o</sup>. Benson



State of S<sup>c</sup> Carolina  
 Pursuant to a Warrant from John  
 Thomas Esq. Com<sup>o</sup> of Saluda River. I have  
 admeasured and laid out unto Dan Langford  
 a Tract of 200 Acres of Land on the County  
 Situate in 96 District on the main Saluda River  
 Having such cutting & bounding & other shape  
 and marks as the above plat represents.  
 Surveyed this 20<sup>th</sup> Jan<sup>y</sup> 1786  
 Recorded this 3<sup>rd</sup> Feb<sup>y</sup> 1786  
 Rob<sup>t</sup>. Prince Esq.  
 Del<sup>o</sup>. Th<sup>o</sup>. Benson



State S<sup>c</sup> Carolina Pursuant to a Warrant  
 from John Thomas Esq. Com<sup>o</sup> of Location N<sup>o</sup>.  
 of Saluda River. I have admeasured & laid out  
 unto Thomas Hooper a Tract of 454 Acres  
 of Land. Situate in 96 District. On the 46<sup>th</sup>  
 Branches of Saluda River. With such  
 bounding & cutting & other shape & marks  
 as the above plat represents  
 Surveyed this 28<sup>th</sup> Jan<sup>y</sup> 1786  
 Recorded this 3<sup>rd</sup> Feb<sup>y</sup> 1786  
 Robert Prince Esq.  
 Del<sup>o</sup>. Th<sup>o</sup>. Benson

