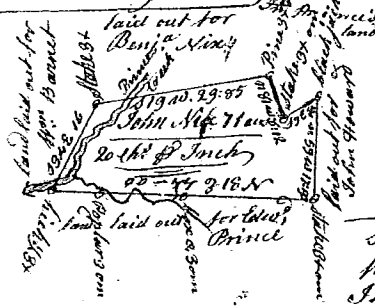


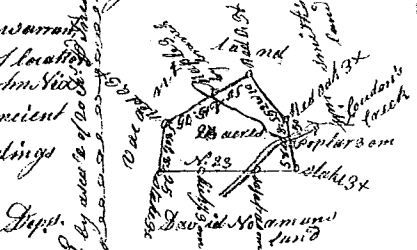
State of South Carolina Pursuant to a warrant from John Thomas Esq.³¹⁹ Commissioner of locations, I have admeasured and laid out unto John Six a tract of 110 acres of land in Union County, Ninety six District, below the ancient limits on three small branches running into Enoree river, and hath such shape, Marks, buttings & boundings as the above Plat represents, — Survey, 2^d Dec^r 1785, by Abel Pearson D^y.
Recorded 28th Jan^y 1786,



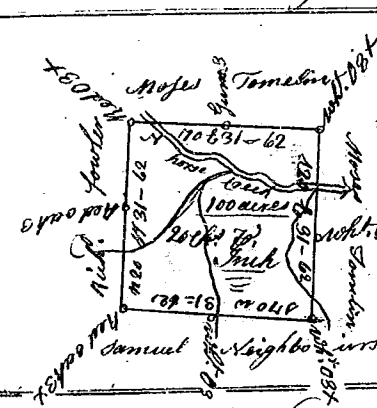
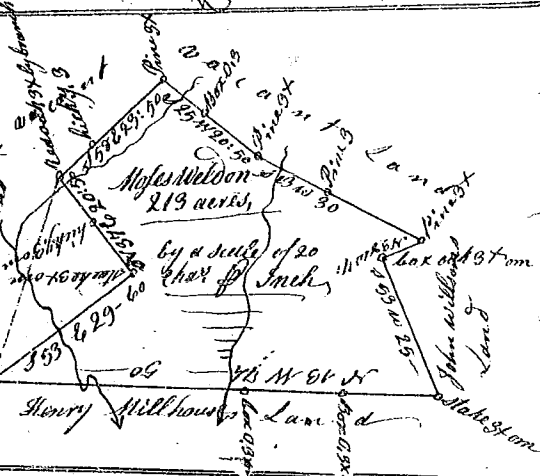
State of S^c Carolina Pursuant to a warrant from John Thomas Esq.³¹⁹ Commissioner of locations, I have admeasured and laid out unto John Six a tract of 77 acres of land in Union County, 96 District below the old limits on Prince's creek, and hath such shape, Marks — buttings & boundings as the above Plat represents, — Survey, 17th Dec^r 1785, by Abel Pearson D^y.
Recorded 28th Jan^y 1786,



State of S^c Carolina Pursuant to a warrant from John Thomas Esq.³¹⁹ Commissioner of locations, I have admeasured and laid out unto John Six a tract of 24 acres of land in Union County, 96 District below the ancient limits on Cowdin's creek, and hath such shape, Marks, buttings & boundings as the above Plat represents, — Survey, 24th Dec^r 1785, by Abel Pearson D^y.
Recorded 28th Jan^y 1786,



State of S^c Carolina Pursuant to a warrant from John Thomas Esq.³¹⁹ Commissioner of locations Dated 3rd Jan^y 1786, I have admeasured and laid out unto Moses Weldon a tract of 219 acres of land in Union County, 96 District below the old limits, on the Braskey fork of Sinker creek a draft of Sygar River, and hath such shape, Marks, buttings and boundings as the above Plat represents, — Survey, 5th Jan^y 1786, Abel Pearson D^y.
Recorded the 28th Jan^y 1786,



State of South Carolina Pursuant to a warrant from John Thomas Esq.³¹⁹ Commissioner of locations Dated 26 Jan^y 1786, I have admeasured and laid out unto John Nichle a tract of one hundred acres of land, in 96 District on waters of Reedy River, and hath such shape and Marks as the annexed Plat represents, Survey, 27th Jan^y 1786, Del^y Elias Knoch — Joseph Wright

State of South Carolina Pursuant to a warrant from John Thomas Esq.³¹⁹ Commissioner of locations Dated the 31st Oct^r 1785, I have admeasured and laid out unto John Tebb a tract of three hundred and Twenty three acres of land, situate in 96 District, on the branches of Enoree River, and hath such shape, Marks, buttings and boundings as the above Plat represents, Survey, 1st day Nov^r 1785, George Salmon D^y.
Recorded 30 Jan^y 1786,

