

State of S^c Carolina... Pursuant to a warrant from John Thomas Esq^r Comm^r of Locations in 96 District S^c Carolina I have admeasured & laid out unto Robert Wilson a tract of One thousand acres of land On a small branch of the Hunting fork of Indian Creek in Newberry County Having such shape & marks bounding as the above plot represents. Surveyed the 1st Nov^r 1785

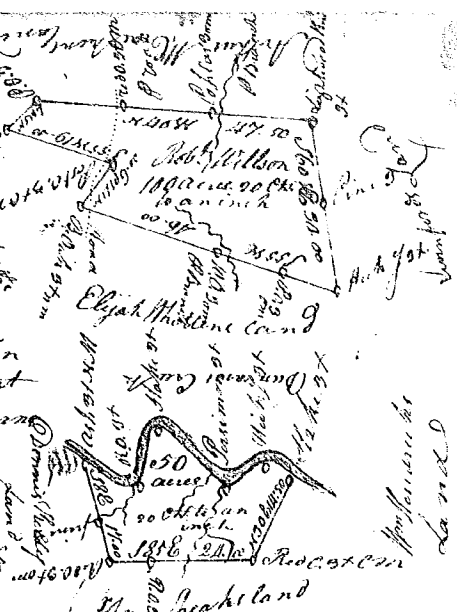
Recorded this 17th Jan^y 1786

State of S^c Carolina... Pursuant to a warrant from John Thomas Esq^r Comm^r of Locations, I have admeasured & laid out unto Robert Wilson a tract of 150 acres of land on Indian Creek in Laurens County Having such shape & marks bounding as the above plot represents.

Recorded the 17th Jan^y 1786


Surveyed the 1st Nov^r 1785

Robt Wilson



State of South Carolina... Pursuant to a warrant from John Thomas Esq^r Comm^r of Locations & of Locations dated the 29th Dec^r 1785. I have admeasured & laid out unto Amos Cooke a tract of 50 acres of land Situate in 96 District in Union County. Below the ancient limits On two small branches Tygar River & Little duck Creek having the shape & marks bounding as the above plot represents. Surveyed the 31st Dec^r 1785

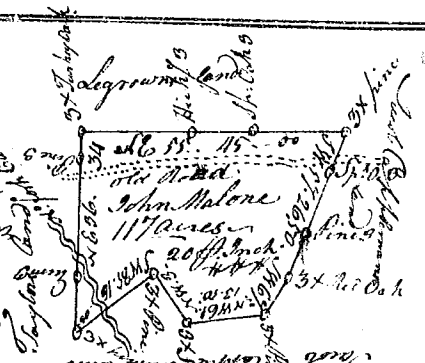
Recorded this 17th Jan^y 1786



South Carolina... Pursuant to a warrant from John Thomas Esq^r Comm^r of Locations dated the 29th Dec^r 1785. I have admeasured & laid out unto John Malone a tract of 117 acres of land Situate in 96 District on the N^o fork of Cannons Creek & hath such shape & marks bounding as the above plot represents. Surveyed the 15th Jan^y 1786

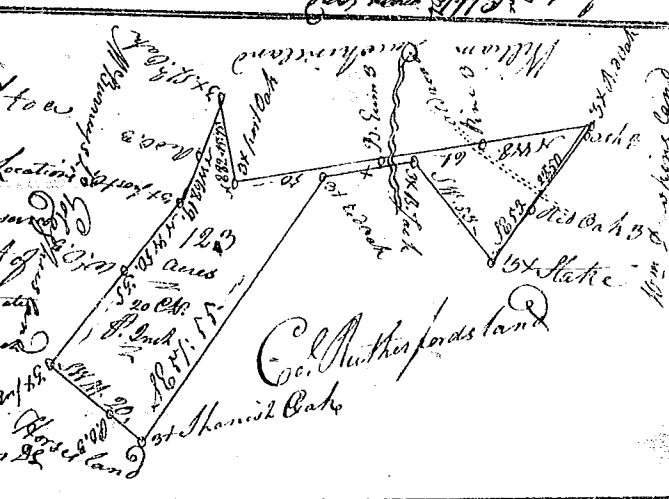
Recorded this 17th Jan^y 1786

Dec^r Glenn



S^c Carolina... Pursuant to a warrant from John Thomas Esq^r Comm^r of Locations dated the 9th Jan^y 1786. I have admeasured & laid out unto Thomas Rutherford a tract of One thousand & seventy three acres of land Situate in the district of 96. On a small branch of the Hunting fork of Indian Creek & hath such shape & marks bounding as the above plot represents. Surveyed the 14th Jan^y 1786

Recorded this 17th Jan^y 1786



State of S^c Carolina Pursuant to a warrant from John Thomas Esq^r Comm^r of Locations, I have admeasured and laid out unto David Hopkins & Company a tract of one thousand & seventy six acres of land in 96 District on the waters of Shickety and Pocatot rivers. Bounding N^o on land supposed to be laid out, S^o on tract land of Malakia Jones's land, N^o on land laid out to Hopkins and Company, and hath such shape & marks as the above plot represents. Surveyed the 8th Dec^r 1785

Recorded 18th Jan^y 1786

Dec^r White

