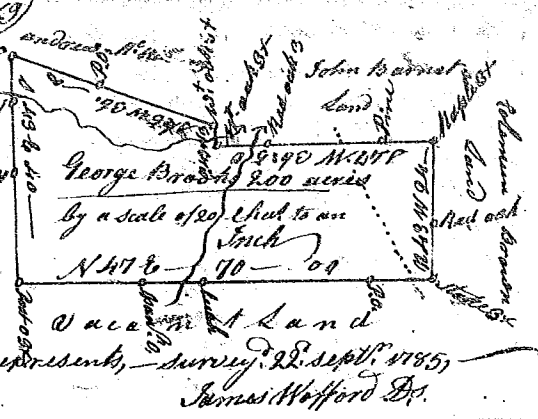




State of Carolina 96 District, East of the old line 78 1785
 Pursuant to warrant from John Thomas Esq^r Commis^r of locations dated 19th Sept^r 1785, I have admeasured and laid out unto George Brooks tract of land containing two hundred acres, situate on a branch of Derbins Creek, waters of Enoree river, bounded N^o by Andrew McWilliams and John Burnett lands W^o by Wiggins land, to E^o by Coleman's land, all other sides on vacant land, and hath such shape form and Marks as the above Plat represents, Survey 22 Sept^r 1785, Recorded 18th Oct^r 1785, De^r John Deen

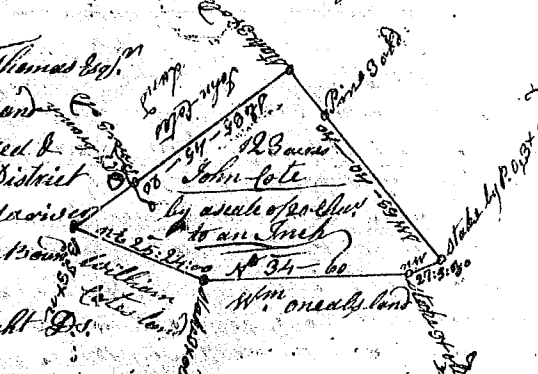


State of South-Carolina, Pursuant to a warrant from John Thomas Esq^r dated the 18 July 1785, I have admeasured and laid out unto Andrew Helts tract of one hundred and sixty three acres of land, situate in 96 Dist^r on waters of bush river, and hath such shape Marks, buttings and boundings as the above Plat represents, Survey 1st Aug^t 1785, Recorded 19 Oct^r 1785, by Joseph Wright D^r

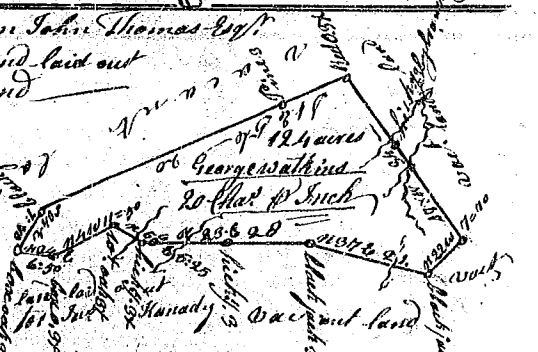


State of South-Carolina Pursuant to a warrant from John Thomas Esq^r Dated 18th July 1785, I have admeasured and laid out unto Andrew Helts tract of forty five acres of land situate in 96 District on waters of bush river, and hath such shape, Marks, buttings and boundings as the above plat represents, Survey 3 Aug^t 1785, Recorded 19th Oct^r 1785, Joseph Wright D^r

State of South-Carolina, Pursuant to a warrant from John Thomas Esq^r Dated the 16th June 1785, I have admeasured and laid out unto John Cole tract of one hundred & twenty three acres of land, situate in 96 District on waters of Beaverdam a branch of Saluda river and hath such shape, Marks, buttings and boundings as the above Plat represents Survey 22 June 1785, by Joseph Wright D^r Recorded 18th Oct^r 1785,



State of South-Carolina Pursuant to a warrant from John Thomas Esq^r Commissioner of locations, I have admeasured and laid out unto George Watkins tract of 12.4 acres of land situate in Union County and 96 District below the old boundary line, on a small branch running into Choore river & one small branch running into Pagets creek, and hath such shape and Marks, buttings and boundings as the above Plat represents, Survey 22 Sept^r 1785 Recorded 16 Oct^r 1785, Abel Pearson D^r



State of South-Carolina Pursuant to a warrant from John Thomas Esq^r dated 28 July 1785, I have admeasured and laid out unto James White tract of seventy eight acres of land situate in 96 District on waters of Indian Creek, and hath such shape, Mark, buttings and boundings as the above Plat represents, Survey 22 Aug^t of July 1785 Recorded 19th Oct^r 1785, by Joseph Wright D^r

