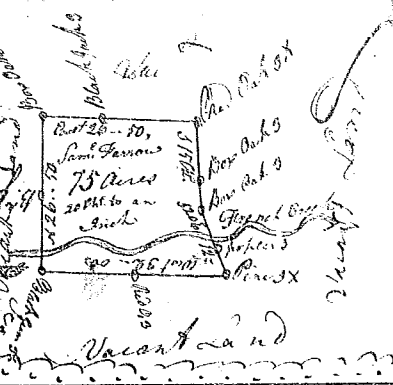


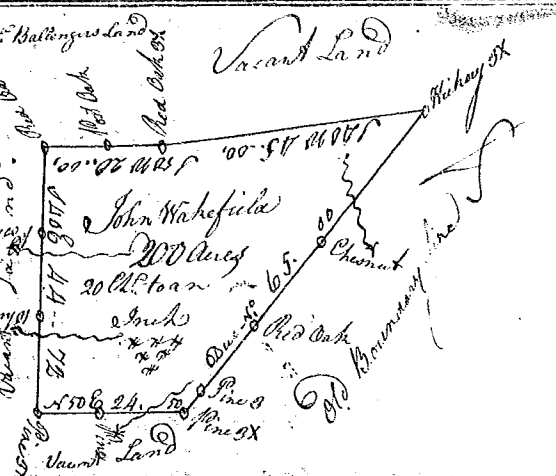
State of S. Carolina Ninety six District (140)

East of the ancient boundary line & west to a warrant from John Thomas Esq. Commissioner of Locations dated the 24th May 1785. I have admeasured & laid out unto Samuel Farrow a tract of land containing seventy five acres lying on both sides of Frenchs Creek including the dwelling place Richard Burges now lives on bounded on all sides on vacant land. I hath such shape & marks as the annexed plat represents. Survey^d this 26th May 1785. Andrew Thomson Esq. Recorder the 28th May 1785. (Delivered to Samuel Farrow, the owner.)



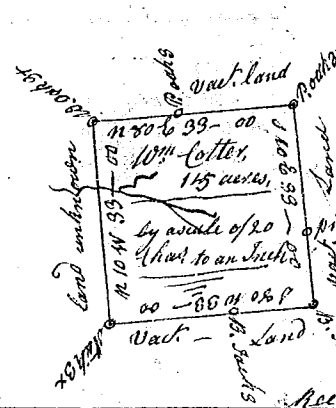
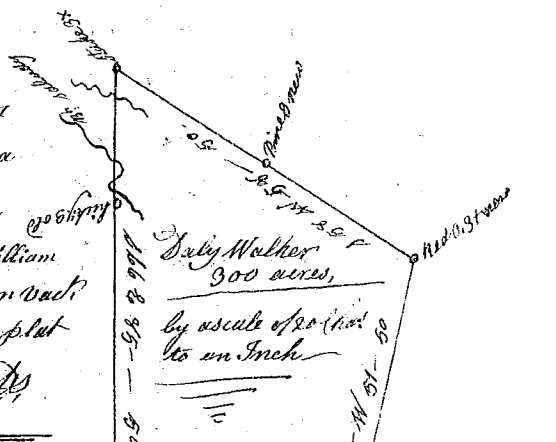
State of South Carolina Ninety six District

Pursuant to a warrant from John Thomas Esq. Comd. of Locations dated the 5th of April 1785. I have admeasured and laid out unto John Wakefield a tract of land containing two hundred acres the 1st of Saluda, situated lying & being on banks the waters of Enoree River & above & joining the old boundary and bound westerly by Edward Ballingers land and bound on all other sides on vacant land. and hath such shape form & marks as the annexed plat represents. Survey^d this 15th April 1785. by J. M. Wofford Esq. Recorder the 28th day of May 1785. (Delivered to John Wakefield)




State of south Carolina,

Pursuant to a warrant from John Thomas, Commissioner of locations in ninety six district north side saluda river, dated the 11th april 1785 I have admeasured and laid out unto Duffy Walker a tract of three hundred acres of land, in ninety six district below the ancient boundary, on the waters of Walnut Creek, and Saluda River, bounding S & on William Horrod's land, Nward Mr. Harts land, all other sides on vac^d land, and hath such shape and marks as the above plat represents, Survey^d the 28th april 1785, Recorded 28th May 1785, Adam C. Jones, Esq.



South Carolina Pursuant from John Thomas Commissioner of locations North side Saluda River I have admeasured and laid out unto William Cotten a tract of one hundred and fifteen acres of land situate in Ninety six district on a branch of thickety Creek, bounding SW on unbranon land, all other sides on vacant lands, and hath shape and marks as the above plat represents. Survey^d the 24th May 1785, J. Martin Esq. Recorded 28 May 1785.



State of south Carolina Pursuant to a warrant from John Thomas Commissioner of locations dated for ninety six district north of saluda river, I have admeasured and laid out unto Ben Johnson a tract of land containing two hundred acres, situate in the district of ninety six, on the waters of Horse Creek and hath such form and marks, bearings and boundings as the above Plat represents, Survey^d 15 april 1785, Recorded the 28 may 1785. Lewis Esq.

