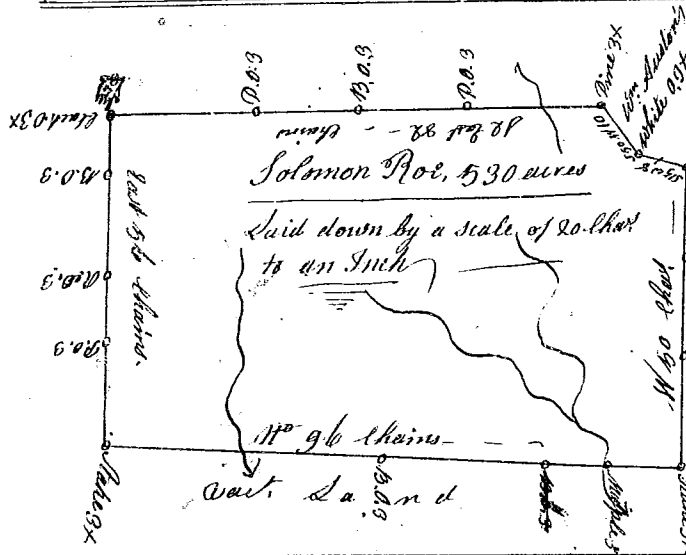
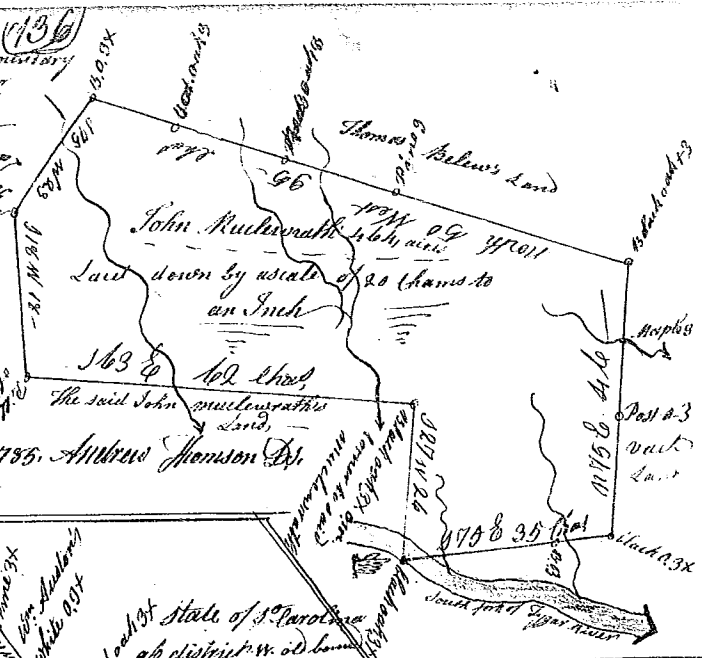
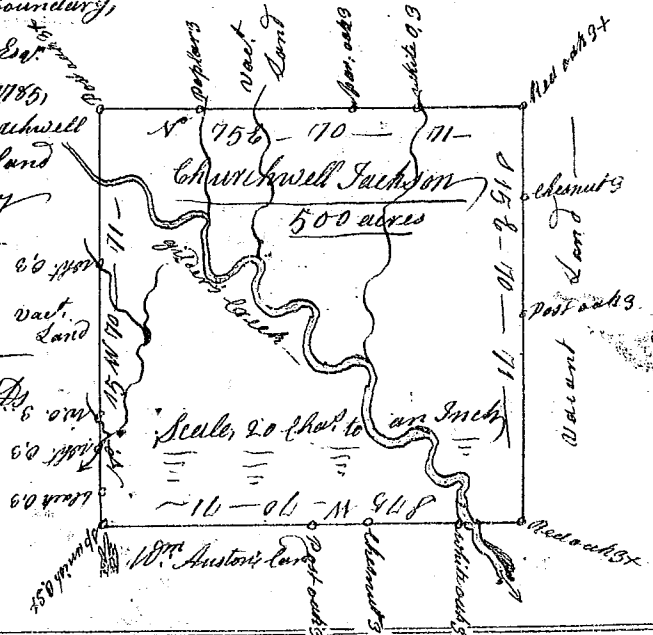


State of South Carolina 6th district East, the old boundary
 Pursuant to a warrant from John Thomas Esq^r
 Commissioner of Locations dated 21 May 1785,
 I have admeasured and laid out unto John Nuclewraith tract of four hundred
 and sixty four acres of land, partly on
 the north side of the South fork of Tyger
 River, bounded N^o on Tho^s Belov's land,
 NW by Sat. Nisbatt's land, S^o by said
 John Nuclewraith's land, all other sides
 Vacant Land, and hath such shape and
 Marks as the above Plat Represents,
 Survey, 23rd May 1785, Andrew Thomson D^y
 Recorded the 24th May 1785,



State of S. Carolina
 6th district West of old boundary
 Pursuant to a warrant from John Thomas
 Commissioner of Locations dated 31st March 1785
 I have admeasured and laid out unto Solomon
 Roe tract of five hundred and thirty acres
 of Land, on a branch of gilder's creek (all'd
 gray's branch, bounded N^o W^o corner by William
 Auston's land, all other sides Vacant Land
 and hath such shape and Marks as the
 above Plat Represents,
 Survey, 19th April 1785, Andrew Thomson D^y
 Recorded 24th May 1785,

State of S. Carolina 6th district West of old boundary,
 Pursuant to a warrant from John Thomas Esq^r
 Commissioner of Locations, dated 24th March 1785,
 I have admeasured and laid out unto Churchwell
 Jackson tract of five hundred acres of land
 on gilder's creek both sides, bounded S^o W^o by
 William Auston's land all other sides
 Vacant Land, and hath such shape and
 Marks as the above Plat Represents,
 Survey, the 12th day of April 1785,
 by Andrew Thomson D^y
 Recorded 24th May 1785,



State of S. Carolina 6th district west of the old boundary line,
 Pursuant to a warrant from John Thomas Commissioner
 of Locations dated the 11th March 1785, I have admeasured and
 laid out unto Richard Stanford tract of two hundred acres
 of land, on a small branch of gilder's creek, bounded N^o E^o by
 John Peck's land, S^o E^o by Churchwell Jackson's land, all other sides
 Vacant Land, and hath such shape and Marks as the
 above plat Represents, Survey, 14th April 1785,
 Recorded 25th May 1785, Andrew Thomson D^y

