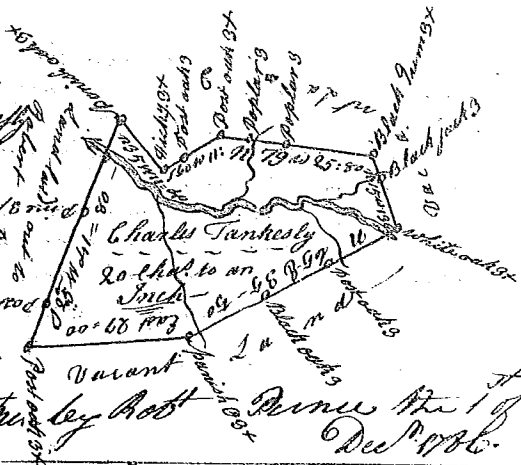


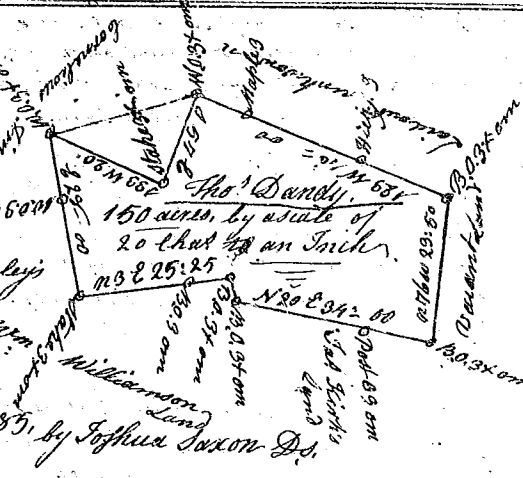
State of South Carolina

Pursuant to a warrant from John Thomas Esq. Commissioner of Locations, dated 2 day of April 1785, I have admeasured and laid out unto Charles Tankesley a tract of one hundred and forty six acres of land situate in ninety six district west of the ancient boundary on the North fork of Enoree River, bounding S.E. on land laid out to Robert Prince, all other sides on vacant land, and hath such shape and Marks as the above Plat Represents - Survey: 15 April 1785, by W^m Benson Esq. Recorded the 12th May 1785.



Three Copies taken by Robt Prince the 1st of Dec 1786.

State of South Carolina Pursuant to a warrant from John Thomas Esq. Commissioner of Locations dated the 17th day of July 1785, I have admeasured and laid out unto Thomas Dandy a tract containing 150 acres of land, situate in Ninety six District on a branch of Little River, called Norths Creek below the ancient boundary line, bounded S^e on Cornelius Tinsleys Land, S.E. on W^m Williamsons Land Et. on J^ons Right's land N^e on vac^t Land, W^e on land known, and hath such shape and Marks as the above Plat Represents, Survey: 6 April 1785, by Joshua Saxon Esq. Recorded the 13th May 1785.



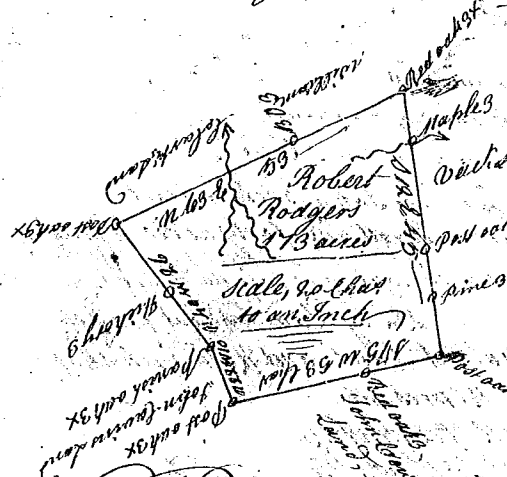
State of S^c Carolina East of the ancient boundary in 96 District

Pursuant to a warrant from John Thomas Commissioner of Locations dated the 26th day of March 1785, I have admeasured and laid out unto Robert Rogers a tract of containing Three Hundred and forty Three acres lying on the North side of Tugar River bounded N^ewardly by Edward Sherleys & Tobias Bright's land, E by John Vices land S.W. by Tugar River, and hath such shape and Marks as the above Plat Represents, Survey: 31 day March 1785, Recorded 13th May 1785.



State of S^c Carolina 96 District East of the ancient boundary line

Pursuant to a warrant from John Thomas Esq. Commissioner of Locations dated the 26th March 1785, I have admeasured & laid out unto Robt Rogers a Tract of Land containing One Hundred & Seventy three acres situate lying on the S^e side of Tugar River, bounded to the S^e by John Crows Land & to the N^e by John Cowing Land N.W. by W^m Clerks Land all other sides by vacant Land & hath such shape & marks as the Annex^d Plat Represents, Survey: this 31st day of March 1785



Recorded the 13th May 1785

Andrew Thomson Esq.