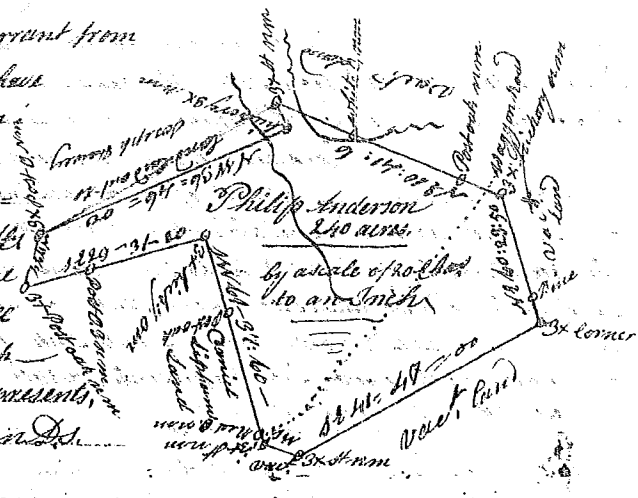
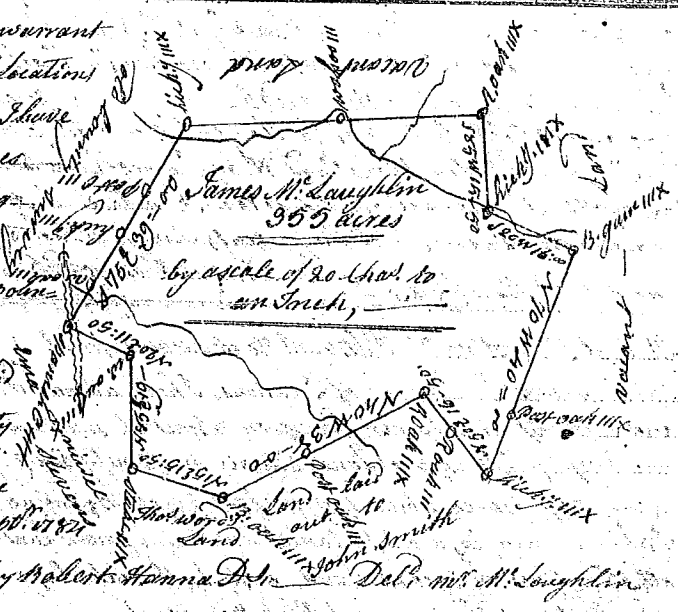


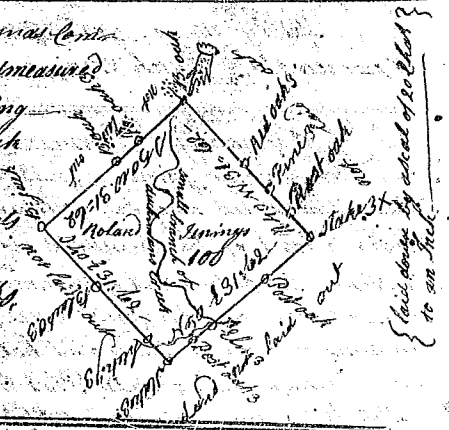
State of S^c Carolina Pursuant to a warrant from John Thomas Esq^r Commissioner of Locations I have admeasured and laid out unto Philip Anderson a tract of two hundred and forty acres of land situate in Ninety six district on the waters between Tygar and Inocce rivers, bounding NW by on land laid out to Joseph Hewey Sr on Daniel Lipham & s^r on Daniel Liphams land, all other sides on vacant land, and hath such shape and marks as the above Plat represents,
 Surveyed 12th febr^y 1785. Ben glenn D^r.
 Recorded the 2^d March 1785.



State of S^c Carolina Pursuant to a warrant from John Thomas Commissioner of Locations in Ninety six district N^o Saluda river, I have admeasured and laid out unto James M^r Loughlen a tract of land containing three hundred and fifty five acres on Cummins Creek below the Indian town - sary NW on land laid out to John Smith Sr on shot word land & land laid out to Emanuel Stephens & an old bounty Survey all other sides on vacant land and hath such marks and shape as the above Plat represents
 Surveyed 28th Sept 1784
 Recorded 2^d March 1785.
 by Robert Hanna D^r Del^r Mr. M^r Loughlen



State of S^c Carolina Pursuant to a warrant from John Thomas Commissioner of Locations Dated the 17th Oct^r 1784 I have admeasured and laid out unto Roland Jennings a tract of Land containing one hundred acres, lying on a small branch of Cutchinners Creek bounded on all sides by Land Not laid out, and hath such shape and marks as the annexed Plat represents
 Surveyed the 2^d day of Nov^r 1784,
 Recorded the 2^d March 1785.
 by Andrew Thomson D^r



State of S^c Carolina Pursuant to a warrant from John Thomas Esq^r Commissioner of Locations Dated the 1st day sept^r 1784 I have admeasured, and laid out unto Daniel Stevens a tract of Land containing two hundred acres lying on the small branches of waters back a branch of Tygar River, bounded SW by an old line SW by James McGowen's land, all other sides vacant and hath such shape and marks as the annexed Plat represents
 Surveyed 5th sept^r 1784.
 Andrew Thomson D^r.
 Recorded 3^d March 1785.

