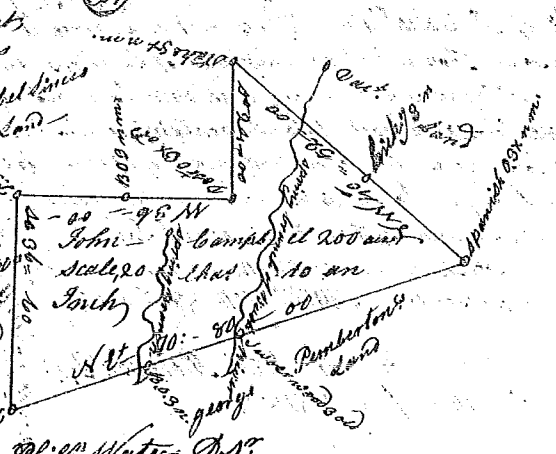



State of South Carolina Pursuant to warrant from John Thomas Esq^r Commissioner of Locations for Ninety Six District to Saluda River dated the 27th day of Oct^r 1784, I have admeasured and laid out unto John Campbell tract of Land of two hundred acres, situate in Ninety Six District on the north side of Saluda River below the ancient boundary on waters of Bush River, bounded N by P^r Post on all lines and part tract of George Pemberton's Land, ~~W part~~ W part on all lines and part vacant land, and hath such shape and marks as the above Plat represents.

Surveyed the 20th day of Oct^r 1784, by Phil^l Waters Esq^r
 Recorded the 15th of february 1785




State of South Carolina Pursuant to warrant from John Thomas Esq^r Commissioner of Locations for Ninety Six District to Saluda River dated the 11th day Nov^r 1784, I have admeasured and laid out unto George Long tract of ninety two acres of Land situate in Ninety Six District to Saluda River below the ancient boundary on waters of Broad River, bounded N by John Daley's Land N by George Long's Land N by Quinstabium Land S by vacant Land and Lands unknown, and hath such shape and marks as the above Plat represents.

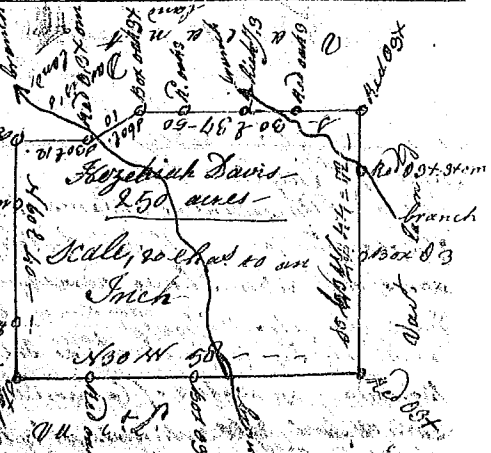
Surveyed the 20th day Nov^r 1784, by Phil^l Waters Esq^r
 Recorded 15th febr^y 1785



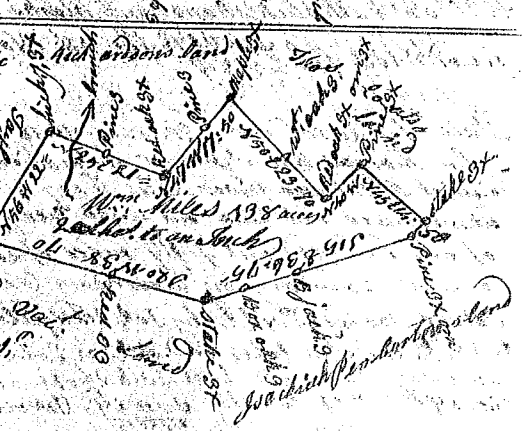
State of South Carolina Pursuant to warrant from John Thomas Esq^r Commissioner of Locations for Ninety Six District North side Saluda River dated with Sept^r 1784 I have admeasured and laid out unto John Duncan tract of thirty three acres of Land, situate in Ninety Six District to Saluda River, below the ancient boundary on waters of Bush River bounded N by land laid out East by Thos Lewis and SW by John Wilkinsons Land, and hath such shape and marks as the above Plat represents.



State of South Carolina Pursuant to warrant from John Thomas Commissioner of Locations for Ninety Six District to Saluda River, dated 25th Sept^r 1784, I have admeasured and laid out unto Hephzibah Davis, tract of two hundred & fifty acres of Land, situate in Ninety Six District on the North side of Saluda River below the ancient boundary, bounded on waters of Bush River & Broad, bounded on usual Part on SW by Davis's Land, all other sides Vacant Land, and hath such shape and marks as the above Plat represents.



State of South Carolina Pursuant to a warrant from John Thomas Esq^r Commissioner of Locations for Ninety Six District to Saluda River, dated 29th Sept^r 1784, I have admeasured and laid out unto William Miles tract of one hundred and thirty eight acres of Land situate in Ninety Six District, to Side Saluda River, below the ancient boundary, on waters of Bush River, bounded N^o by Van Davis's Thos Lewis, Richardsons, and Taylor's Land, E^o by Post Vact, W by vacant Pemberton's Land, and hath such shape and marks as the above Plat represents.



Surveyed the 23^d Oct^r 1784 by Phil^l Waters Esq^r
 Recorded 11th febr^y 1785