


State of South Carolina

Pursuant to a warrant from John Thomas Esq^r Commissioner of Locations Dated 1st day of Sept^r 1784 I have admeasured and laid out unto Simeon Ellis a tract of 200 acres of land including six Island of 12 acres, situate in Ninety six District on Saluda River, bounded NW on said River and all other sides on Vacant Land, and hath such shape and marks as the annexed Plat Represents, Survey^d the 16 Oct^r 1784

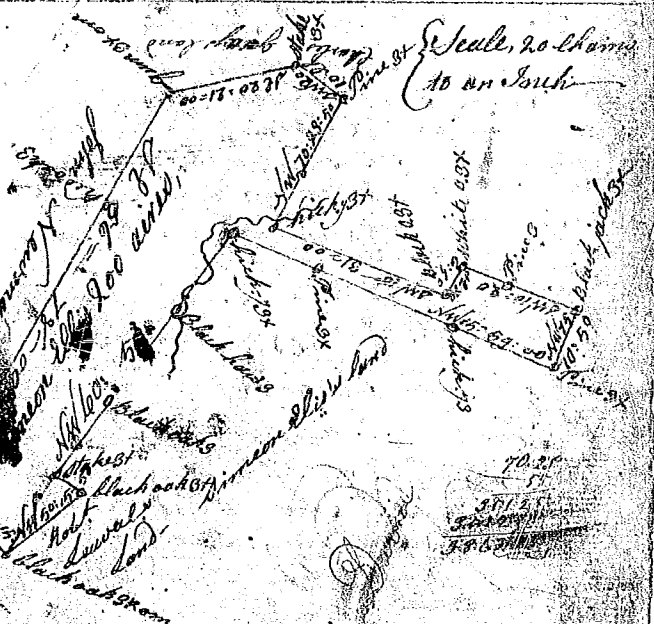
By John^{tho} Downs Surveyor
Recorded the 19th Jan^r 1785
Del. Simeon Ellis the owner



South Carolina

Pursuant to a warrant from John Bowen Esq^r Deputy Surveyor general, bearing date the 28th day of Sept^r 1778 I have admeasured and laid out unto Simeon Ellis a plantation or tract of land containing two hundred acres situate and being in Warren County, on the waters of Bush River, buting and bounding to the NE on Robt. Leavelle and land of S^r Simeon Ellis to the NW on land of John Garys and on land of Charles Gandy to the SE on land of John Newman and on land of John Cole, and hath such shape and marks as the annexed Plat Represents, Certified for the 25 Oct^r 1778


By John^{tho} Adwell Esq^r Surveyor
Recorded 19th Jan^r 1785 - Del. Simeon Ellis



State of South Carolina

Pursuant to a warrant from John Thomas Esq^r Commissioner of Locations dated 15th day of Oct^r 1784, I have admeasured and laid out unto James Tweed a tract of land containing 385 acres situate in 96 District on the branches of Little River, below the ancient boundary - bounding NE on Sandy Walker's land NW on Ralphy Jones SW on land untoward SE on John Osborne's land, and hath such shape and marks as the annexed Plat Represents - Survey^d the 12th Oct^r 1784, John^{tho} Downs Esq^r

Recorded 19th January 1785 - Del. James Tweed



State of South Carolina

Pursuant to a warrant from John Thomas Esq^r Commissioner of Locations dated the 10th day of Oct^r 1784 I have admeasured and laid out unto James Tweed a tract containing 250 acres of land situate in 96 District on Payne's Creek below the ancient boundary, bounded on all sides on Vacant Land, and hath such shape and marks as the annexed Plat Represents, Survey^d the 10th day of Oct^r 1784 John^{tho} Downs Esq^r

Recorded the 19th Jan^r 1785 - Del. James Tweed

