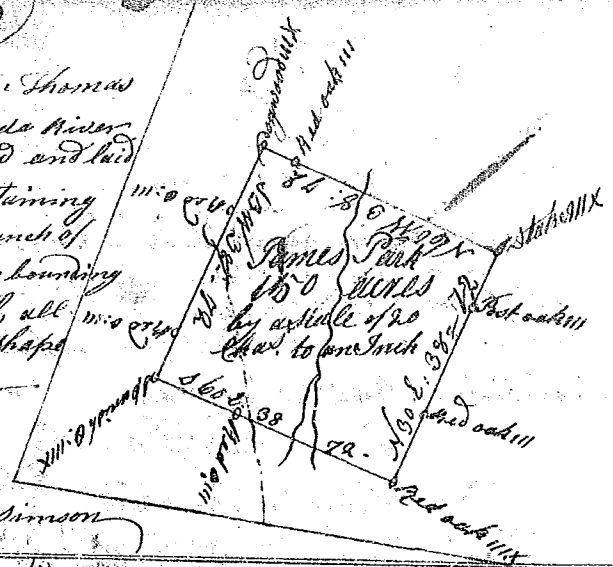


State of South Carolina


Pursuant to a warrant from John Thomas Esq. Commissioner of Location, 26th Saluda River dated the 3rd June 1784. I have admeasured and laid out unto James Park, a tract of Land containing one Hundred and fifty acres on a small branch of Simons Creek below the Indian boundary, bounded N.W. & S. on land laid out to Lewis DeWall, all other sides on Vacant land and hath such shape and Marks as the annexed Plat Represents,
 Survey: 11 June 1784 Robt. Hanna Esq.
 Recorded 22nd Nov. 1784



Del. to Robt. Simson

State of South Carolina

Pursuant to a warrant from John Thomas Esq. Chief of Location, I have admeasured and laid out unto Hancock Porter a tract of 250 acres of Land situated in ninety six district on Simons Creek being S.W. by on Simons Creek all other sides on Vacant Land, and hath such shape and Marks as the annex. Plat Represents
 Survey: 11th Aug. 1784
 Recorded 22nd Nov. 1784 David Hopkins Esq.

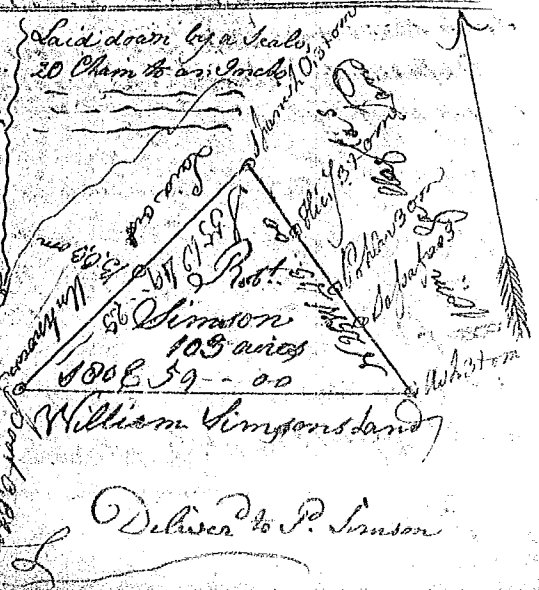


State of South Carolina

Pursuant to a warrant from John Thomas Esq. Commissioner of Location in ninety six District North Side Saluda River, dated 6th July 1784 I have admeasured and laid out unto John James a tract of Land containing one hundred and fifty four acres on a small branch of Indian Creek below the Indian boundary bounded N.W. and S.E. on Vacant land and land laid out to William Blackburn N.E. on old surveyed land, all other sides on Vacant land Lands laid out (the owners unknown) and hath such shape and Marks as the annexed Plat Represents, Survey: 16 Aug. 1784
 Recorded 22nd Nov. 1784 Robt. Hanna Esq.



State of South Carolina. Pursuant to a Warrant from John Thomas Esq. Commissioner of Location dated the 20th Sept. 1784. I have admeasured & laid out unto Robert Simson a tract containing one Hundred & three acres of land situated in Ninety six District on the waters of Little River below the Ancient Boundary line, bounded N.W. on William Galloghys land laid out to him known S. on W. Simsons land. And hath such shape and marks as the annex. Plat Represents
 Survey: this 19th day of Sept. 1784
 Recorded the 22nd of Nov. 1784



Deliver to P. Simson