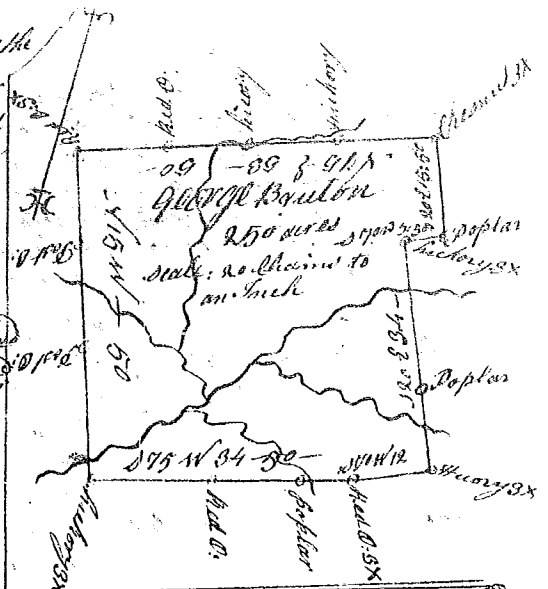



South Carolina

Pursuant to a precept directed under the hand and seal of John Bremer Esq. Deputy surveyor genl. dated the 1 day of Dec. 1774. I have admeasured and laid out unto George Houston a plantation or tract of land containing two hundred and fifty acres in Craven County, situate lying and being on a branch called Hoguon's Creek waters of Tygar River and bounded N. w. by the w. by David Houston's land, all other sides by Vacant Land and hath such shape form and Marks as the annexed Plat Represents, Surveyed the 7th day Feb. 1773. Recorded 22. Sept. 1784 James W. Ford D.S.

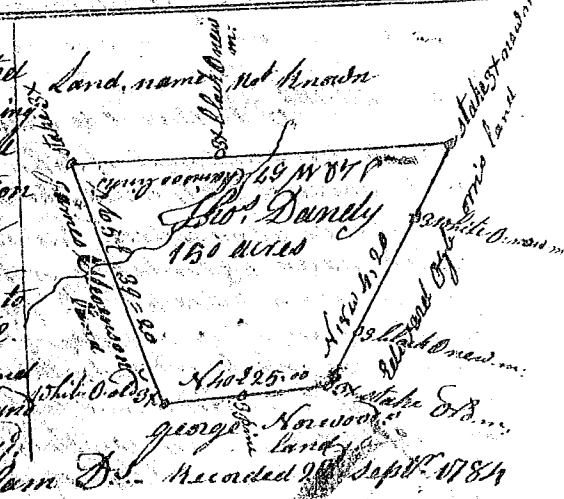


South Carolina.

Pursuant to a warrant from John Bremer Esq. deputy surveyor genl. dated 5th day of November 1774. I have admeasured and laid out unto Jeremiah Chandler a Plantation or tract of land containing 52 acres situate in Craven County, the N. side of Enoree River bounded SW on said river, NW on land of Wm. Gordons SE by land of Thomas Perry, NE by land of John Caldwell and hath such shape and Marks as the above Plat Represents, Surveyed 29 Nov. 1771 by John Armstrong D.S. Sent from Surveyor Genl's Office 6 Sept. 1784 Certified by Edmund Mitchell J. Genl. Recorded the 20th day of Sept. 1784.



South Carolina Pursuant to warrant to me directed by John Bremer Esq. Deputy Surveyor genl. bearing date the 3. day of Nov. 1774. I have admeasured and laid out unto Thomas Dandy a plantation or tract of land containing one hundred and fifty acres situate in Craven County on the waters of Little Creek having 8 bounding to the S.E. on James Stevenson's land to the N.E. on George Harwood's land to the N.W. on land name not known and hath such shape and Marks as the above Plat Represents, Surveyed the 24th day of March 1773. Pat. Cunningham D.S. Recorded 22. Sept. 1784



South Carolina Pursuant to a precept to me directed by John Bremer Esq. deputy surveyor genl. bearing date 8. december 1774. I have admeasured and laid out unto John Manly a plantation or tract of land containing one hundred and fifty acres situate and being in Craven County on the waters of Little River having and bounding NE on John Manly's land SE and SW on Mof's plantation and hath such shape form and Marks as the annexed Plat Represents Certified 22 Dec. 1774 Recorded 22. Sept. 1784 John Caldwell D.S.

