(31)

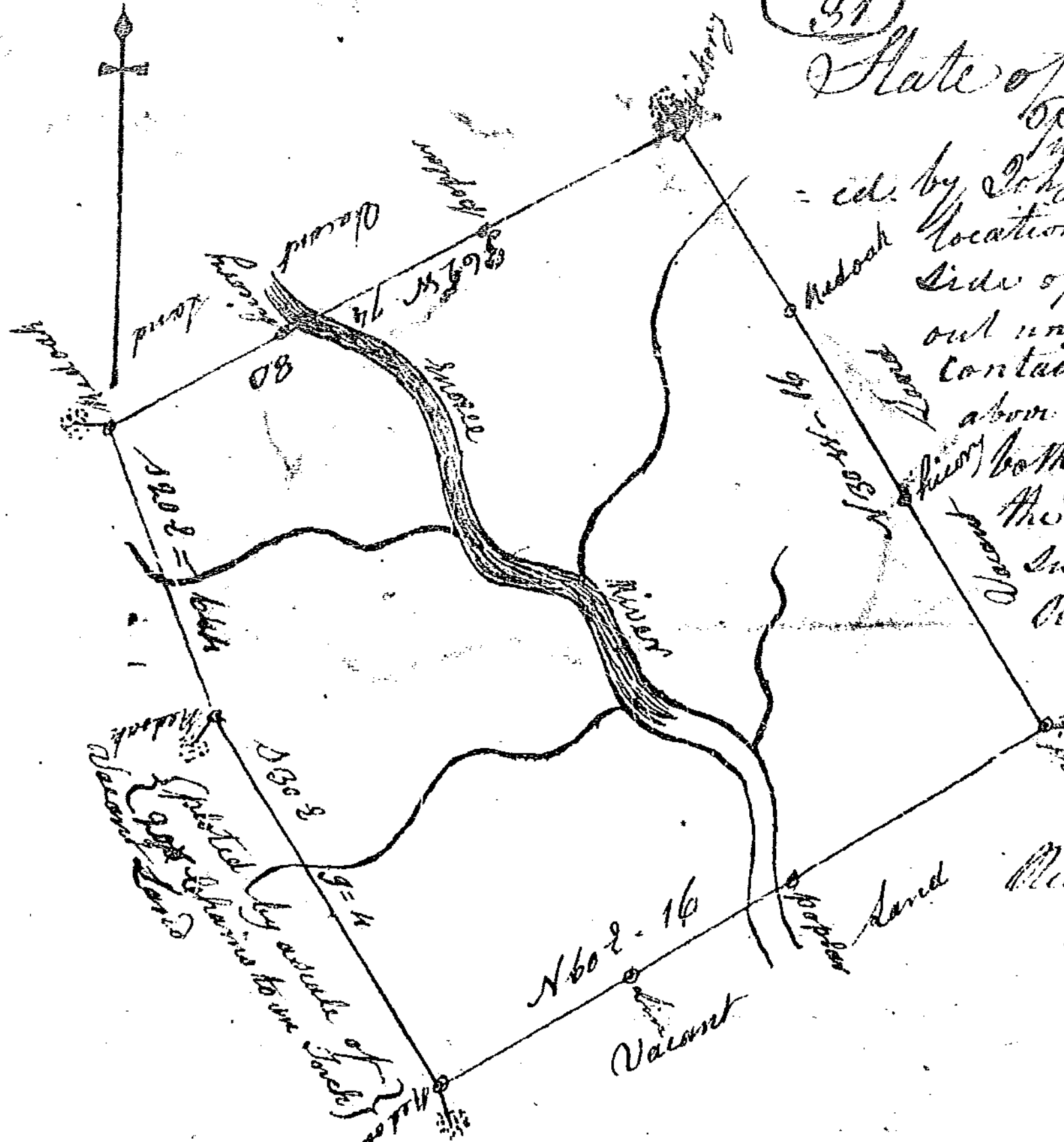


State of South Carolina

Pursuant to a warrant to me directed by John Thomas Esqr. Commissioner of Locations for the district of the north side of Saluda, I have surveyed & laid out unto Henry Benson a tract of land containing 640 acres situate lying & being above the old Indian Boundary, & on both sides of Enoree River & known by the name of Mitez Canebrake, and hath such shape & marks as the above plat represents.

Surveyed & Certified by me this 25th May 1784

James Seaborn D.S.

The above River not navigable

Recorded the 5th July 1784

delivd to Majr. Haner

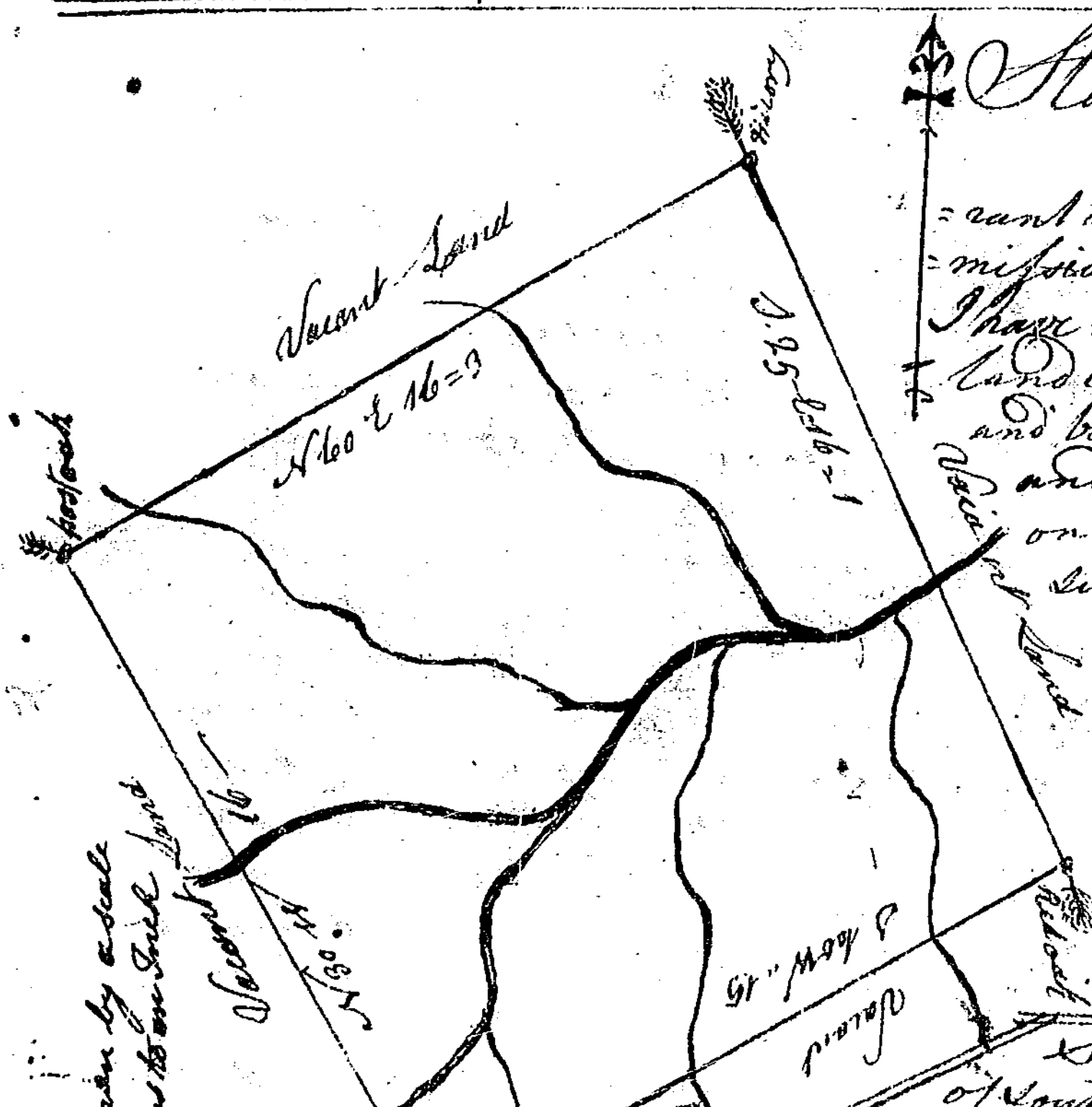


State of South Carolina

Pursuant to a warrant to me directed by John Thomas Esqr. Commissioner of locations for the North side of Saluda I have laid out unto Robert Prince a tract of land containing 630 acres situate lying and being above the old Indian Boundary and on the waters of Tyger River, bounded on every side by vacant Land and hath such shape and marks as the above plat represents—

Surveyed & Certified by me this 12th of June 1784

James Seaborn D.S.

Recorded the 5th July 1784

Deliv. to Majr. Haner

State of South Carolina

Pursuant to a warrant to me directed from John Thomas Esqr. Commissioner of locations dated the 25th day of May 1784 I have admeasured & laid out unto Thomas Prince Gentleman a tract of two hundred acres of land allowed by law to a Lieut. in the independent service of the sd. State situate in 96 district on the waters of Enoree Bounded on all sides by vacant Land & hath such shape and marks as the above platt represents,— Surveyed this 17th day of June 1784 — Wm. Benson D.Surv.

16

Recorded the 5th June 1784 deliv. to Majr. Haner