

## INDEX TO PLATS — Greenville County, S. C.

COTTCO UNIVERSAL INDEX No. 1-8  
U.S. Patent No. 1437168—Copyright 1930To locate names, open at SURNAME INITIAL TAB and refer  
to Buff Sub-Index sheet for page reference.Made by The Cott Index Company, Columbus, Ohio  
Sold by Walker, Evans & Cogswell Co., Charleston, S. C.

A

No.	DATE OF RECORD	NAME	GIVEN NAMES ABCDEFGHIJ	GIVEN NAMES KLMNO	GIVEN NAMES PQRSTUVWXYZ	BOOK	PAGE	BRIEF DESCRIPTION
		Greenville	Air Port Commission			K	8	
		Greenville	Air Port Commission		(Deed	457	246	
		Greenville	Builders, Inc.			R	133 <sup>b</sup>	
		Greenville	Builders, Inc.		(Part of Parkvale)	U	99	
		Greenville	Builders, Inc.			U	185	
		Greenville	Cemetery Assn.		(Circle 1, Sec. 5)	C	163	
		Greenville	Cemetery Assn.		(Circle 1, Sec. 8)	C	164	
		Greenville	City		(Deed	00	313	Map - June 1883
		Greenville	City		(Deed	E	62	Original Map PLAT BOOK N-35
		Greenville	City			G	46	Fuller Mt. Rd.
		Greenville	City	School Dist. #17		G	254	Anderson St.
		Greenville	City	School Dist. #17		G	257	Laurens Rd.
		Greenville	City	School Dist. #17		G	258 <sup>A</sup>	Pinckney St.
		Greenville	City	School Dist. #17		G	258 <sup>B</sup>	Spartanburg Road
		Greenville	City	School		H	180	Barr Property
		Greenville	City	School		H	181	Poinsett School Site
		Greenville	City	Waterworks		I	114 <sup>b</sup>	Near Travelers Rest

## INDEX TO PLATS — Greenville County, S. C.

COTTCO UNIVERSAL INDEX No. 1-8  
U.S. Patent No. 1437168—Copyright 1930To locate names, open at SURNAME INITIAL TAB and refer  
to Buff Sub-Index sheet for page reference.REG. U. S. PAT. OFFICE *Chas. McCott* County Indexes Since 1888  
An Identifying Trade Mark

(B)

No.	DATE OF RECORD	NAME	GIVEN NAMES ABCDEFGHIH	GIVEN NAMES IJKLMNO	GIVEN NAMES PQRSTUVWXYZ	BOOK	PAGE	BRIEF DESCRIPTION
		Greenville	City		Waterworks Property	K	9 <sup>b</sup>	
		Greenville	City		Water Works	W	81	Cont. #3
		Greenville	City		Water Works	W	83	Cont. #2
		Greenville	County			Deed WW	561	Broad, Fall Sts.
		<i>Greenville</i>	<i>County Court House</i>			<i>Part R.R.</i> N	85	
		Greenville	County		Property	D	161	
		Greenville	County			W	51	
		Greenville	County			W	53	
		Greenville	County			BB	33	
		Greenville	County			Deed	460 175	U. S. Highway No. 29
		Greenville	County		Schools	CC	187	Stone Lake Road
		Greenville	County		Schools	FF	5	
1890		Greenville	Fertilizer Co.			(Deed WW	326	34-25/100 A. J.N. Southern, D.S.
1901		Greenville	Gas Elec. Light &		Power Co.	(Deed HHH	840	Land Boyce & Broad Sts. City
		Greenville	General Hospital			(Deed	447 8	
		Greenville	General Hospital		By the City of Greer (Board of Trustees) /	Y	33	
		Greenville			Ice & Fuel Co.	F	60-64	
		Greenville			Motor Boat Club	J	139	Saluda River

# INDEX TO PLATS — Greenville County, S. C.

64

COTCO UNIVERSAL INDEX No. 1-8  
U.S. Patent No. 1437168—Copyright 1930

To locate names, open at SURNAME INITIAL TAB and refer  
to Buff Sub-index sheet for page reference.

Made by The Cott Index Company, Columbus, Ohio  
Sold by Walker, Evans & Cogswell Co., Charleston, S. C.

( C )

No.	DATE OF RECORD	NAME	GIVEN NAMES ABCDEFGHIH	GIVEN NAMES IJKLMNO	GIVEN NAMES PQRSTUVWXYZ	BOOK	PAGE	BRIEF DESCRIPTION
		Greenville		Motor Boat Club, Inc.		Y	21	Saluda River
		Greenville		News Piedmont Co.		Z	165	
		Greenville	and	Northern Railroad		(Deed 447	61	Trunk Sewer Property Upper Reedy River /
		Greenville	and	Northern Railroad		EE	11	Marietta, S. C.
		Greenville	and	Northern Railway Co.		FF	50	
		Greenville		Petroleum Co.		(Deed 402	359	
		Greenville		Petroleum Co.		T	223	
		Greenville		Public Library		W	189	
		Greenville		Realty & Inv. Co.		G	11	Gantt Station
		Greenville		R.E.L. & Inv. Co.		F	55	Markley St.
		Greenville		Reed & Loom Co.		V	177A	
		Greenville		Road		E	193	
		Greenville		School District #17		T	92	
		Greenville		Spartanburg & Anderson Ry. Co.		A	508	
		Greenville		Spartanburg & Anderson Ry. Co.		D	130	Forest St.
		Greenville		Spartanburg & Anderson Ry. Co.		C	119-139-142-181-182-183-184-185	
		Greenville		Spartanburg & Anderson Ry. Co. et al		A	550	

64


## INDEX TO PLATS — Greenville County, S. C.

COTCO UNIVERSAL INDEX No. 1-8  
U.S. Patent No. 1437168—Copyright 1930To locate names, open at SURNAME INITIAL TAB and refer  
to Buff Sub-Index sheet for page reference.REG. U. S. PAT. OFFICE *Chas. McCott* County Indexes Since 1888  
An Identifying Trade Mark

No.	DATE OF RECORD	NAME	GIVEN NAMES ABCDEFGHIH	GIVEN NAMES IJKLMNO	GIVEN NAMES PQRSTUVWXYZ	BOOK	PAGE	BRIEF DESCRIPTION
		Greenville			Spartanburg & Anderson Ry. Co. RW	A	512	
		Greenville			Tract Co. et al.	A	550	
		Greenville			Trust Co.	A	177	
		Greenville			Trust Co.	C	13	
		Greenville			Trust Co.	C	49	
		Greenville			Trust Co.	E	90	
		Greenville	Cotton Oil Mill, Inc			DD	145	Greenville, S. C.
		Greenville		Motor Boat Club, Inc		FF	90&91	Saluda River
		Greenville	County			DD	201	"D" St & Crest Lane
		Greenville	Airport Commission			HH	21	Greenville County
		Greenville		News - Piedmont Co. et al		FF	193	N. Main St. & East Wash.
		Greenville	County			EE	598	near Donaldson Air Base
		Greenville		Warehouse	Section "B"	FF	261	22 Augusta St. Greenville, S. C.
		Greenville		Piggly Wiggly Corp.		II	181	Laurens Rd-Greenville, S. C.
		Greenville	County Road			Deed 536	540	
		Greenville	Building & Supply Co			JJ	87	Greenville, S. C.
		Greenville	County Schools			JJ	197	Paris Mtn. Twp. Greenville Co

# INDEX TO PLATS — Greenville County, S. C.

COTT FAMILY NAME INDEX No. 1—Reg.  
Copyright 1933 A-122559

 To locate names, open at SURNAME INITIAL TAB and refer to Buf Sub-Index sheet for page reference.


Made by The Cott Index Company, Columbus, Ohio  
Sold by The State Commercial Prtg. Co., Columbia, S.C.

( E )

No.	DATE OF RECORD	NAME	GIVEN NAMES ABCDEFGH	GIVEN NAMES IJKLMNO	GIVEN NAMES PQRSTUVWXYZ	BOOK	PAGE	BRIEF DESCRIPTION
	July 31/56	Greenville	County Club			KK	338	Rock Creek Dr-City
	Sept. 19/56	Greenville	Concrete Co.	et al		LL	95	Gantt Twp-Greenville Co.
	Dec. 8/56	Greenville		Municipal Airport		EE	1938	Greenville, S. C.
	Jan. 16/57	Greenville	Country Club	et al		KK	67	Rock Creek Dr-Greenville, S. C.
	April 30/57	Greenville			Petroleum	NN	57	Greenville, S. C.
	June 12/57	Greenville	County Schools			KK	918	Greenville County, S. C.
	Aug. 28/57	Greenville		Motor Boat Club, Inc.		BB	111	Saluda River-Greenville County
	Nov. 22/57	Greenville	Cotton Oil Mill			PP	3	Greenville, S. C.
	Dec. 12/57	Greenville	County			GG	1898	near Greenville, S. C.
	Aug. 6/58	Greenville	County Schools			EE	67	O'Neal Twp-Greenville County
	Feb. 23/59	Greenville	County			MM	83	Road R/W-Farr's Bridge Rd. to Berea Dr.
	Mar. 27/59	Greenville			Soil Conservation District	MM	71	Huff Creek Watershed
	April 9/59	Greenville			Rehabilitation Camp	SS	46	Greenville County
	Dec. 8/59	Greenville	County Schools			SS	34	Paris Mtn. Twp.
	May 28/60	Greenville			Petroleum Co, Inc.	OO	471	Cedar Lane Rd.
	June 16/60	Greenville			Petroleum Co. Inc.	OO	481	Greenville, S. C.
	Jul. 14/60	Greenville			School Dist.	QQ	148 149	near Mauldin, S. C.

# INDEX TO PLATS — Greenville County, S. C.

REG. U. S. PAT. OFFICE *Chas. McCott* County Indexes Since 1888  
An Identifying Trade Mark


 To locate names, open at SURNAME INITIAL TAB and refer to Buff Sub-Index sheet for page reference.

COTT FAMILY NAME INDEX No. 1—Reg.  
Copyright 1933 A-122559

No.	DATE OF RECORD	NAME	GIVEN NAMES ABCDEFGHIJ	GIVEN NAMES KLMNOP	GIVEN NAMES QRSTUVWXYZ	BOOK	PAGE	BRIEF DESCRIPTION
	Aug. 10/60	Greenville			Petroleum Co.	Deed 656	391	
	Nov. 11/60	Greenville			Petroleum Co.	Deed 662	396	
	Dec. 1960	Greenville	County			Deed 663	195	Berea Road R/W Farr's Bridge Rd. to/
	Dec. 19/60	Greenville		Motel Co. Inc.		UU	153	N. Main & West Elford St.
	Dec. 23/60	Greenville	County Schools			UU	165	near Simpsonville
	May 22/61	Greenville	Concrete Co.			R.E.M. 858	298	
	May 22/61	Greenville	Concrete Co.			Deed 674	242	White Horse Rd.
	Aug. 10/61	Greenville	County Rehabilitation Center			168	170	
	Dec. 1/61	Greenville	County Roads			VV	169	171 & 172 Greenville County to Lions Club Rd.
	Dec. 13/61	Greenville		Land Co.		XX	27	proposed Rd. from White Horse Rd.
	May 14/62	Greenville	County		(Troy McAlister Prop)	RR	89	near Greenville
	June 13/62	Greenville	Airport Comm.			WW	281	Bates Twp.
	Sept. 7/62	Greenville	Street Layout			AAA	102	near Greenville
	Jan 2/63	Greenville		Industeries, Inc.		XX	67	near Lakeside
	Jan. 9/63	Greenville		Memorial Auditorium		CCC	81	Cherry dale Dr. near Greenville
	Jan. 9/63	Greenville		Memorial Auditorium		CCC	93A	City
	Feb. 1/63	Greenville		Industries, Inc.		CCC	111	Buncombe Road
	Jan. 29/63	Greenville		Industries, Inc.		CCC	185A	Furman Hall Road

# INDEX TO PLATS — Greenville County, S. C.

COTT FAMILY NAME INDEX No. 1—Reg.  
Copyright 1933 A-12259

 To locate names, open at SURNAME INITIAL TAB and refer to Buff Sub-Index sheet for page reference.


Made by The Cott Index Company, Columbus, Ohio  
Sold by The State Commercial Prtg. Co., Columbia, S.C.

( )

No.	DATE OF RECORD	NAME	GIVEN NAMES ABCDEFGHIJ	GIVEN NAMES KLMNOP	GIVEN NAMES QRSTUVWXYZ	BOOK	PAGE	BRIEF DESCRIPTION
	Apr. 30/63	Greenville	County Schools			CCC	189	Sterling Athelectic Field
	May 21/63	Greenville			Water Works (Harold R. McKee Prop)	Deed 723	260	Water Line R/W.
	May 23/63	Greenville			Water Works (D. U. & Edna Turbeville Prop)	723	264	Water Line R/W.
	May 24/63	Greenville	County Tax Map			QQ	181	Neely Ferry Road
	June 5/63	Greenville	City Water Works			WW	496	Altamount Road-Paris Mtn. (Stanton Bridge) 36 ft.
	July 3/63	Greenville	County			RR	131	Proposed Widening 10 ft. Road to
	June 27/63	Greenville			Water Works	Deed 726	110	Water Line R/W - Charles A. Mies
	July 8/63	Greenville			Water Works	726	528	J. L. Hardwick
	July 8/63	Greenville			Water Works	726	526	Loretta W. Lynn
	July 15/63	Greenville	General Hospital			DDD	125	S. Memminger St. City
	July 11/63	Greenville	City Water Works			DDD	109 <sup>b</sup> 129A	near Greenville
	Aug. 7, '63	Greenville	County, S.C.			DDD	165A	East Lee Road
	July 12, '63	Greenville			Water Works	Deed 727	254	and Tee Neva Turner & 255 Property of Nannie T. Dickens
	Jul. 16, '63	Greenville			Water Works	Deed 727	340	Wingard Property of James T. & Anna L.
	Jul. 16, '63	Greenville			Water Works	Deed 727	342	Prop. of E. P. Gravitt
	Jul. 16, '63	Greenville			Water Works	Deed 727	346	Property of T. M. Barnett
	Jul. 16, '63	Greenville			Water Works	Deed 727	348	Prop. of E. P. Gravitt

# INDEX TO PLATS — Greenville County, S. C.

REG. U. S. PAT. OFFICE *Chas. M. Cott* County Indexes Since 1888  
An Identifying Trade Mark

 To locate names, open at SURNAME INITIAL TAB and refer to Buff Sub-Index sheet for page reference.

COTT FAMILY NAME INDEX No. 1—Reg.  
Copyright 1933 A-122559

No.	DATE OF RECORD	NAME	GIVEN NAMES ABCDEFGHIJ	GIVEN NAMES JKLMNO	GIVEN NAMES PQRSTUVWXYZ	BOOK	PAGE	BRIEF DESCRIPTION
<del>Aug. 13, '63</del>	<del>Greenville -</del>	<del>Medical Center, Inc.</del>				<del>DDD</del>	<del>169</del>	
Jul. 17, '63	Greenville				Water Works	Deed 727	404	Property of Sterling Turner, Jr.
July 17, '63	Greenville				Water Works	Deed 727	406	Tate Property of Donald & Doris H.
July 29, '63	Greenville				Water Works	Deed 728	355	& Clarissa C. Childress Property of T. E. Childress
July 29, '63	Greenville				Water Works	Deed 728	358	Property of E.M. Walls
Aug. 13, '63	Greenville	Medical Center, Inc.				DDD	169	
Aug. 20, '63	Greenville	County Schools				R R	135	Old Easley Bridge vicinity
Oct. 9/63	Greenville	Industries, Inc.				EEF	53A	U. S. H-Way 25.
Nov. 7/63	Greenville				Water Works	Deed 735	476	L. Burrell R/W for Waterline- J. F. & Helen/
Nov. 7/63	Greenville				Water Works	Deed 735	486	" " " -Floyd, Gradie et al
Nov. 11/63	Greenville	General Hospital				EEE	103	Memminger St. City
Nov. 26/63	Greenville	Land Co.				EE	109C	Clemson Ave
Nov. 27/63	Greenville	Auto Sales				EE	204	Greenville, S. C.
Jan. 23/64	Greenville	City Water Works				FFF	15	Roper Mtn. Rd.
Jan. 2/64	Greenville	City Water Works				Deed 739	170	Water Line Right of Way
Feb. 28/64	Greenville	City Water Works				FFF	55B	Crestwood Dr. near Greenville
April 30/64	Greenville	City Water Works				Deed 747	548	Water Line Right of Way



# INDEX TO PLATS — Greenville County, S. C.

64  
( )

COTT FAMILY NAME INDEX No. 1—Reg.  
Copyright 1933 A-122559

To locate names, open at SURNAME INITIAL TAB and refer  
to Buff Sub-Index sheet for page reference.


Made by The Cott Index Company, Columbus, Ohio  
Sold by The State Commercial Prtg. Co., Columbia, S.C.

No.	DATE OF RECORD	NAME	GIVEN NAMES ABCDEFGHIJ	GIVEN NAMES KLMNOPQ	GIVEN NAMES RSTUVWXYZ	BOOK	PAGE	BRIEF DESCRIPTION
	May 4/64	Greenville			Water Works	Deed 748	56	
	May 5/64	Greenville			Water Works	Deed 748	90	
	May 6/64	Greenville			Water Works	Deed 748	258	
	May 25/64	Greenville			Water Works	Deed 749	425	L. Gwinn & W. C. Livingston Prop. of W. R. DeLoach, John Pellett, Perry/
	Aug. 1/64	Greenville			Leasing Co. Inc.	GGG	128 129	H-Way I-85 Greenville County
	Aug. 3/64	Greenville	County			HHH	43	near Nylon Industries, Inc.
	Sept. 1/64	Greenville			Leasing Co. Inc.	(Prop. of The Shore Co)	BBB	11 U. S. H/way 276 Laurens Rd.
	Aug. 17/64	Greenville			Water Works	Deed 755	414	
	Sept. 17/64	Greenville			Water Works	Deed 757	528	
	Oct. 19/64	Greenville			Water Works	Deed 760	24	
	Dec. 2/64	Greenville			Ice Cream Dev.	(Borden Co)	HHH	96 Madison & W. Wash Sts. City
	Dec. 21/64	Greenville			Water Works	HHH	172	Proposed 2" Water Main along State Park Rd.
	Dec. 31/64	Greenville	City			(Prop. of J. W. Cannon, Inc.)	Deed 764	346
	Jan. 4/65	Greenville	Fire District			JJJ	6	
	March 16/65	Greenville	City Water Works			III	53A	Old Piedmont Rd. near Greenville
	July 20/65	Greenville	Civic Center			Deed 778	75	College Street - City
	#7116 Sept. 1/65	Greenville	County			JJJ	49 <sup>th</sup>	Road Layout & Plan & Profile

64  
( )

# INDEX TO PLATS - Greenville County, S. C.

REG. U. S. PAT. OFFICE *Chas. M. Cott* County Indexes Since 1888  
An Identifying Trade Mark

 To locate names, open at SURNAME INITIAL TAB and refer to Buff Sub-Index sheet for page reference.

COTT FAMILY NAME INDEX No. 1-Reg.  
Copyright 1933 A-122559

No.	DATE OF RECORD	NAME	GIVEN NAMES ABCDEFGHIJ	GIVEN NAMES KLMNOP	GIVEN NAMES QRSTUVWXYZ	BOOK	PAGE	BRIEF DESCRIPTION
	Sept. 28/1965	Greenville			Tech. Educational Center	BBB	129	S. Pleasantburg Dr. Greenville Co.
	Oct. 4/65	Greenville			Petroleum Co.	Deed 783	394	near the town of Greer, Greenville Co.
	Nov. 10/65	Greenville	Auto Sales, Inc.			LLL	61	E. Court & Davis St. City
	Nov. 3/65	Greenville	County, Greenville News & Piedmont et al			LLL	55	S. Main & Falls St. "
	Mar. 7/1966	Greenville		News-Piedmont Co.		LLL	176	" " " " " "
	Apr. 1/1966	Greenville			Steel & Foundry Co.	BBB	150	U. S. H/Way No. 29 near Greenville
	June 28/66	Greenville	County School Dist. and Lullwater Syndicate, Inc.			MMM	138	U. S. Interstate 385 "
	July 25/66	Greenville		Leasing Co. Inc.		PPP	20	" " Highway 276 - U. S. H/Way I-85/ G'ville Co.
	Sept. 13/66	Greenville	Country Club			000	59	City
	Oct. 13, 1966	Greenville	Airport Commission		Airport Commission dtd. Nov. 1961 Ref: plat for G'ville	Deed Book 807	463	Airport Commission. Portion of Property of G'ville
	Nov. 10, 1966	Greenville	City of		from Alvin D. Green	Deed Book 809	98	
	#13357 Nov. 25, '66	Greenville	City of		(seller) Hugh B. Croxton, et al	Deed 809	578	Roper Mtn. Rd.
	Dec. 29, '66	Greenville	City of			Deed 811	238	for Crippled Children Water Main R/W Shriners Hosp.
	Mar. 27, '67	Greenville	Country Club			Deed 816	236	
	Apr. 28, '67	Greenville	County		Goldsmith property	000	97	Airport Rd. & Byrdland Dr.
	Apr. 28, '67	Greenville	County		Haywood property	000	97	Airport Rd. & Haywood Rd.
	Apr. 19, 67	Greenville	County		Duke Power Co.	Deed 818	83	

# INDEX TO PLATS — Greenville County, S. C.

COTT FAMILY NAME INDEX No. 1—Reg.  
Copyright 1933 A-122559

To locate names, open at SURNAME INITIAL TAB and refer  
to Buff Sub-Index sheet for page reference.

Made by The Cott Index Company, Columbus, Ohio  
Sold by The State Commercial Prtg. Co., Columbia, S.C.

No.	DATE OF RECORD	NAME	GIVEN NAMES ABCDEFGH	GIVEN NAMES IJKLMNO	GIVEN NAMES PQRSTUVWXYZ	BOOK	PAGE	BRIEF DESCRIPTION
								Deed
	Apr. 19, 67	Greenville	City of				818 83	Duke Power Co.
	Apr. 24, 67	Greenville	City of				818 218	Arthur V. & Madge L. Tribble
	May 2, 67	Greenville	City of				818 554	Allen D. Batson
	May 9, 67	Greenville	City of				819 296	Harold C. & N. Jean Pressley
	May 9, 67	Greenville	City of				819 337	Minnie M. Batson
	May 17, 67	Greenville	City of				819 578	Noval L. Moore
	May 23, 67	Greenville	City of				820 222	from Williams Land Co., Inc.
	May 24, 67	Greenville	City of				820 306	from Central Realty Corp.
	June 26, 67	Greenville	City of				822 361	from Grace Steele Prevost
	June 14, 67	Greenville	City of				821 401	Thomas F. Goldsmith, etal
	June 30, 67	Greenville	City of				822 566	Crane-Whatley Partnership
	July 27, 67	Greenville	City of				824 359	McCall-Threatt Enterprises, Inc.
	Aug. 21, 67	Greenville			Municipal Downtown Airport		000 145	Topographical Map
	Aug. 3, 67	Greenville	City of				825 336	Prop. Inman's Pharmacy
	Aug. 18, 67	Greenville	City of County				826 368	from Northway Apts.
	Sept. 22, 67	Greenville	City of & /				829 205	Duke Power Co.
	Sept. 25, 67	Greenville	City of				829 228	from James W. Mahon

## INDEX TO PLATS — Greenville County, S. C.

REG. U. S. PAT. OFFICE *Chas. McCott* County Indexes Since 1888  
An Identifying Trade Mark

To locate names, open at SURNAME INITIAL TAB and refer  
to Buff Sub-Index sheet for page reference.

COTT FAMILY NAME INDEX No. 1—Reg.  
Copyright 1933 A-122559

No.	DATE OF RECORD	NAME	GIVEN NAMES ABCDEFGH	GIVEN NAMES IJKLMNO	GIVEN NAMES PQRSTUVWXYZ	BOOK	PAGE	BRIEF DESCRIPTION
Sept. 25, 67	Greenville	City of				Deed 829	226	from Oak Inc.
Sept. 25, 67	Greenville	City of				Deed 829	224	etal from Dorothy M. Thompson
Oct. 2, 67	Greenville	City of				Deed 829	568	from O. Tommy Gibbs
Oct. 23, 67	Greenville				School District	SSS	7	near Greenville, S.C.
Oct. 19, 67	Greenville	City of				Deed 831	178	Mack A. Ashmore, etal Water Line R/W
Oct. 25, 67	Greenville	City of				Deed 831	350	J. H. Cochrane Water Line R/W
Oct. 30, 67	Greenville	City of				Deed 831	530	W. N. Leslie, Inc.
Nov. 6, 67	Greenville	City of				Deed 832	218	Mrs. Sue C. Ashmore
Nov. 13, 67	Greenville	City of				Deed 832	460	Leonard R. Wood
Dec. 1, 67	Greenville	City of				Deed 833	577	Williams Land Co.
Dec. 5, 67	Greenville	City of				Deed 834	58	Hugh B. Croxton, etal Inc.
Dec. 5, 67	Greenville	City of				Deed 834	74	Threatt-Maxwell Enterprises
Dec. 29, 67	Greenville	City of				Deed 835	422	Walter J. Kassuba
Jan. 16, 58	Greenville	City of				Deed 836	264	James W. Mahon
Jan. 16, 68	Greenville	City of				Deed 836	262	Lowell H. Takersley, etal
Feb. 9, 68	Greenville				TEC, etal	XXX	15 β	E. Faris St. Ext., Greenville, S. C.
Jan. 19, 68	Greenville	City of				Deed 836	409	from Botany Arms Apts.

# INDEX TO PLATS — Greenville County, S. C.

COTT FAMILY NAME INDEX No. 1—Reg.  
Copyright 1933 A-122559

To locate names, open at SURNAME INITIAL TAB and refer  
to Buff Sub-Index sheet for page reference.

Made by The Cott Index Company, Columbus, Ohio  
Sold by The State Commercial Prtg. Co., Columbia, S.C.

( )

No.	DATE OF RECORD	NAME	GIVEN NAMES ABCDEFGHIJ	GIVEN NAMES KLMNOP	GIVEN NAMES QRSTUVWXYZ	BOOK	PAGE	BRIEF DESCRIPTION
	Jan. 30, 68	Greenville	City of			Deed 837	73	from W. N. Leslie
	Mar. 15, 68	Greenville	Country Club			XXX	65B	City of Greenville, S. C.
	Feb. 23, 68	Greenville	City of			Deed 838	319	prises, Inc. from McCall-Threatt Enter-
	Feb. 27, 68	Greenville	City of			Deed 838	495	from Sun Oil Co. Water Line Right of Way
	Mar. 19, 68	Greenville	City of			Deed 840	38	from Frank J. Fowler Water Line Right of Way
	Mar. 26, 68	Greenville	Country Club			XXX	87B	revised City of Greenville, S. C.
	Mar. 5, 68	Greenville	Freezer Storage, Inc.			Deed 839	79	Railway Co. from Piedmont & Northern
	Mar. 29, 68	Greenville	Country Club			XXX	91B	in City of Greenville
	Apr. 4, 68	Greenville	Country Club			TTT	3B	Greenville, S. C.
	Apr. 17, 68	Greenville			School Dist.	WWW	14	Bryson School. near Ft. Inn, S. C.
	Apr. 9, 68	Greenville	County Farm Bureau			XXX	105B	near Mauldin, S. C.
	Apr. 11, 68	Greenville			Foundry Co. Steel &	XXX	109A	Edwards Road near G'ville, S. C.
	Mar. 21, 68	Greenville	City of			Deed 840	155	Riley Pendergrass Water Line Right-of-Way
	May 31, 68	Greenville			Water Works	TTT	179	from R. C. Collins, Prop. near Greenville, S. C.
	May 31, 68	Greenville			" "	TTT	181	Berea Public Service Dist. Distribution System Plat 1
	May 31, 68	Greenville			" " " "	TTT	183	Distribution System Plat 2
	May 31, 68	Greenville			" " " "	TTT	185	Distribution System Plat 3

## INDEX TO PLATS — Greenville County, S. C.

REG. U. S. PAT. OFFICE *Chas. McCall* County Indexes Since 1888  
An Identifying Trade MarkTo locate names, open at SURNAME INITIAL TAB and refer  
to Buff Sub-Index sheet for page reference.COTT FAMILY NAME INDEX No. 1—Reg.  
Copyright 1933 A-122559

No.	DATE OF RECORD	NAME	GIVEN NAMES ABCDEFGH	GIVEN NAMES IJKLMNO	GIVEN NAMES PQRSTUVWXYZ	BOOK	PAGE	BRIEF DESCRIPTION
May 31, 68	Greenville				Water Works	Berea Public Service Dist.	TTT 187	Distribution System Plat 4
May 31, 68	Greenville				" "	M., S., F.I	TTT 189	Distribution System Plat 1
May 31, 68	Greenville				" "	" " "	TTT 191	Distribution System Plat 2
May 31, 68	Greenville				" "	" " "	TTT 193	Distribution System Plat 3
May 31, 68	Greenville				" "	" " "	TTT 195	Distribution System Plat 4
May 31, 68	Greenville				" "	" " "	TTT 197	Distribution System Plat 5
May 31, 68	Greenville				" "	" " "	TTT 199	Distribution System Plat 6
May 17, 68	Greenville	City of				Deed Wm. R. Timmons, Jr.	844 324	
May 30, 68	Greenville	City of				Deed R. J. Nichols	845 130	
May 30, 68	Greenville	City of				Deed William R. Sheehan	845 128	
May 30, 68	Greenville	City of				Deed L. S. Chapman, etal	845 126	
May 31, 68	Greenville	County Rehabilitation Camp				Deed to M-S-Ft. Inn Water Dist	846 24	Water lines, etc.
Aug. 26, 68	Greenville	County Chapter	American National Red Cross			Co. Deed	YYY 137	Grove Road, G'ville, S. C.
July 26, 68	Greenville	City of				from School Dist. of G'ville	849 210	
Aug. 1, 68	Greenville	City of				from Central Realty Corp.	849 455	
Aug. 15, 68	Greenville	City of				from William R. Wyatt	850 330	
Aug. 23, 68	Greenville	City of				from B. F. Reeves	Deed 851 8	

# INDEX TO PLATS — Greenville County, S. C.

COTT FAMILY NAME INDEX No. 1—Reg.  
Copyright 1933 A-122559

☞ To locate names, open at SURNAME INITIAL TAB and refer to Buf Sub-Index sheet for page reference.

Made by The Cott Index Company, Columbus, Ohio  
Sold by The State Commercial Prtg. Co., Columbia, S. C.

( )

No.	DATE OF RECORD	NAME	GIVEN NAMES ABCDEFGH	GIVEN NAMES IJKLMNO	GIVEN NAMES PQRSTUVWXYZ	BOOK	PAGE	BRIEF DESCRIPTION
	Sept. 10, 68	Greenville	City of			Deed 852	46	from Frank Towers Rice
	Oct. 21, 68	Greenville	County			Deed ZZZ	318 <sup>8</sup>	from Clifton L. Lister ONeal Twp., S. C.
	Oct. 15, 68	Greenville	City of			Deed 854	141	from Hillandale Apts., etal Easement
	Oct. 15, 68	Greenville	City of			Deed 854	147	from Patewood Corp. Easement
	Nov. 13, 68	Greenville	City of			Deed 856	61	from G'ville Tech. Ed./ Easement
	Nov. 13, 68	Greenville			Education Center Technical/	Deed 856	61	to City of G'ville Easement
	Dec. 6, 68	Greenville			Paper Co.	Deed ZZZ	121 <sup>8</sup>	SW of G'ville, G'ville Co., S. C.
	Nov. 6, 68	Greenville	City of			Deed 855	469	& Sales Co. from Botany Woods Bldg. /
	Nov. 6, 68	Greenville	City of			Deed 855	444	from H. Dressa Quinn
	Nov. 18, 68	Greenville	City of			Deed 856	238	from Kingston Realty Co, Inc. Utility Easement
	Nov. 18, 68	Greenville	City of			Deed 856	251	from Williams Bldrs., Inc.
	Nov. 22, 68	Greenville	City of			Deed 856	516	from Levis L. Gilstrap
	Dec. 31, 68	Greenville			Water Works	TTT	97	Distribution System Wade Hampton
	Jan. 2, 69	Greenville	Country Club			Deed ZZZ	167 <sup>8</sup>	near City of G'ville
	Dec. 11, 68	Greenville	City of			Deed 857	561	from Williams Land Co.
	Jan. 13, 69	Greenville	Country Club			Deed ZZZ	193 <sup>8</sup>	near City of G'ville, S. C.
	Jan. 20, 69	Greenville	City of			Deed 860	347	from Paul Alexander Moore, Jr.

## INDEX TO PLATS — Greenville County, S. C.


REG. U. S. PAT. OFFICE *Chas. McCall* County Indexes Since 1888  
An Identifying Trade MarkTo locate names, open at SURNAME INITIAL TAB and refer  
to Buff Sub-Index sheet for page reference.COTT FAMILY NAME INDEX No. 1—Reg.  
Copyright 1933 A-122559

No.	DATE OF RECORD	NAME	GIVEN NAMES ABCDEFGH	GIVEN NAMES IJKLMNO	GIVEN NAMES PQRSTUVWXYZ	BOOK	PAGE	BRIEF DESCRIPTION
Jan. 9, 69	Greenville	City of			from Greenville Gen. Hosp.	Deed 859	537	
Jan. 9, 69	Greenville	General Hospital			to City of G'ville	Deed 859	537	
Jan. 22, 69	Greenville			Water Works	from R. V. Chandler, Jr.	Deed 860	408	
Jan. 27, 69	Greenville	City of			from Lewis L. Gilstrap	Deed 860	620	
Jan. 31, 69	Greenville			Municipal Airport		Deed 861	277	
Feb. 7, 69	Greenville	City of			from Septem Corp. Enterprises	Deed 861	575	
Feb. 14, 69	Greenville	City of			from McCall-Threatt /	Deed 862	139	
Mar. 17, 69	Greenville	City Of			Duke Power Co.	Deed 864	111	Oconee Newport Crossing
Mar. 28, 69	Greenville	City Of			Threatt Maxwell Inc.	865	29	
Mar. 28, 69	Greenville	City of			" " "	865	32	
Apr. 21 /69	Greenville	City of			Piedmont Land Co., Inc.	866	353	
Apr. 24, 69	Greenville	County of			Piedmont Park Fire Dist.	866	506	T.B. Hospital Trustees
May 23, 69	Greenville	City of			"28087 G.&M Rentals Inc	868	395	
Jun 11, 69	Greenville	Hospital Systems				4B 87A		Greer, S.C.
June 11, 69	Greenville			Water Works	Gantt Distributions Systems	TTT	99	
June 11, 69	Greenville			Water Works	" " "	TTT	101	
" 11, 69	Greenville			Water Works	" " "	TTT	103	



# INDEX TO PLATS — Greenville County, S. C.

GOTT FAMILY NAME INDEX No. 1—Reg.  
Copyright 1933 A-122559

 To locate names, open at SURNAME INITIAL TAB and refer to Buff Sub-Index sheet for page reference.

Made by The Cott Index Company, Columbus, Ohio  
Sold by The State Commercial Prtg. Co., Columbia, S. C.

64

No.	DATE OF RECORD	NAME	GIVEN NAMES ABCDEFGH	GIVEN NAMES IJKLMNO	GIVEN NAMES PQRSTUVWXYZ		BOOK	PAGE	BRIEF DESCRIPTION
	Junell/69	Greenville	Country Club		Water Works	Gantt Distributions Systems	TTT	105	
	June 12/69	Greenville	Country Club			Duke Power Co.	869	576	
	June 12/69	Greenville				" " "	869	578	
	July 3/69	Greenville	City of			# 263	871	198	Greenville Tech. Center
	July 15/69	Greenville			Water Works	#1145	871	599	River Bend Apartments
	Aug. 1/69	Greenville	City of			Mrs. Gertrudre G. Howell	873	114	Howell Coubt Sub.
	July 3/69	Greenville			Center Tec. Education	City of Greenville	871	198	Water Line Right of Way
	Aug. 29/69	Greenville	County Recreation Commission			Survey	UUU	107	Greenville Co., S.C.
	Aug 29/69	Greenville			Water Works	Donaldson Center	875	20	
	Sept./2/69	Greenville	City of			Colonial Co., Inc.	875	101	
	Sept. 19/69	Greenville	County				SSS	222	Kimberly Dr. near Greenville, S.C.
	Oct. 10/69	Greenville	County Foundation				UUU	123	College St., Greenville, S.C.
	Oct. 10/69	Greenville	County Foundation				UUU	125	No. Academy, Greenville, S.C.
	Oct. 29/69	Greenville	County T.B. Hospital				4G	9	near Greenville, S.C.
	Nov. 18/69	Greenville	County			lot 4 belonging to Blanco	4C	171	Greenville Co., S.C.
	Dec. 10/69	Greenville			Little Theater		4C	197-A	Greenville Co., S.C.
	Jan. 8/70	Greenville	County			from Boyd C. Lister	4D	518	Sandy Flat, Oneal Twp., Greenville Co., S.C.

## INDEX TO PLATS — Greenville County, S. C.

REG. U. S. PAT. OFFICE *Chas. McCott* County Indexes Since 1888  
An Identifying Trade MarkTo locate names, open at SURNAME INITIAL TAB and refer  
to Buff Sub-Index sheet for page reference.COTT FAMILY NAME INDEX No. 1—Reg.  
Copyright 1933 A-122559

No.	DATE OF RECORD	NAME	GIVEN NAMES ABCDEFGH	GIVEN NAMES IJKLMNO	GIVEN NAMES PQRSTUVWXYZ	BOOK	PAGE	BRIEF DESCRIPTION
Feb. 4, 70	Greenville	County Recreation				48	29	near Greenville, S.C.
Jan. 26, 70	Greenville	City of			From Walter W. Goldsmith	883	293	
Feb. 6, 70	Greenville			Meter Beat Club Inc.		4D	83	near Greenville, S.C.
Feb. 9, 70	Greenville	County of			Duke Power Co.	48	35	N. Greenville-Geonce
Mar. 19, 70	Greenville	Country Club				4D	103B	Greenville Co., S.C.
Mar. 16, 70	Greenville				Water Works	Deed 886	182	
Mar. 12, 70	Greenville				Water Works	Deed 886	29	Elmer S. Wilson
Mar. 17, 1970	Greenville				Water Works	Deed 886	202	Church of God, Tr.
Mar. 23, 1970	Greenville				Water Works	Deed 886	358	Proposed Relocation
Mar. 17, 1970	Greenville	County Schools			City of Greenville	Deed 886	231	
Mar. 17, 1970	Greenville	City of			Greenville County Schools etal	Deed 886	231	
Apr. 13, 70	Greenville	City of			Cothran & Darby Bldrs, Inc.	Deed 887	630	
Apr. 6, 70	Greenville	City of			Mrs. R. K. Taylor, Jr.	Deed 887	300	
Apr. 20, 70	Greenville	City of			Builders & Developers, Inc. etal	Deed 888	238	
May 14, 70	Greenville	City of			from Robert B. Wilson moving Co., Inc.	Deed 889	636	
May 27, 70	Greenville			Water Works	from Tankersley Dirt/	Deed 890	504	

# INDEX TO PLATS — Greenville County, S. C.

64  
( )

COTT FAMILY NAME INDEX No. 1—Reg.  
Copyright 1933 A-122559

To locate names, open at SURNAME INITIAL TAB and refer  
to Buff Sub-Index sheet for page reference.


Made by The Cott Index Company, Columbus, Ohio  
Sold by The State Commercial Prtg. Co., Columbia, S.C.

No.	DATE OF RECORD	NAME	GIVEN NAMES ABCDEFGHIJ	GIVEN NAMES KLMNOP	GIVEN NAMES QRSTUVWXYZ		BOOK	PAGE	BRIEF DESCRIPTION
	June 16,70	Greenville	Development	Corp.		to City of Greenville	892	136	Deed
	June 16,70	Greenville	City of			Corp from G'ville Development	892	136	Deed
	June 16,70	Greenville	City of			from Prevost, Inc.	892	138	Deed
	June 23,70	Greenville			Water Works	from The Ervin Co.	892	544	Deed
	June 26,70	Greenville	County			Duke Power Co.	893	133	Deed crossing North Greenville--Oconee
	June 26,70	Greenville	County, S. C.				893	130	Deed
	July 7,70	Greenville	City of			Estate Co. from Chanticleer Real /	893	424	Deed
	July 24,70	Greenville	Corp.				894	584	Deed
	Aug. 4,70	Greenville	County			etal from Clifton L. Lister,	4 E	147A	Right of Way Oneal Tp. G'ville Co.
	Aug. 5,70	Greenville	City of			from Dakota Hills, etal	4 E	145B	U.S. Hwy. 25, G'ville Co., S.C.
	Oct. 6,70	Greenville	City of			Timmons Prop. from Goldsmith & /	900	13	Deed
	Oct. 8,70	Greenville	Hospital System &	Davcha, Inc.		to City of Greenville	900	102	Deed
	Oct. 12,70	Greenville	City of			Seaboard Coast Line R/W	900	249	Deed Street-Keith Drive & Airport Rd.
	Oct. 16,70	Greenville	City of			W. E. Shaw, Inc.	900	476	Deed Strange Road
	Oct. 19,70	Greenville	City of			Water Line R/W	900	567	Deed
	Oct. 19,70	Greenville	City of			Water Line R/W	900	570	Deed

# INDEX TO PLATS — Greenville County, S. C.

(64)

REG. U. S. PAT. OFFICE *Chas McCott* County Indexes Since 1888  
An Identifying Trade Mark

 To locate names, open at SURNAME INITIAL TAB and refer to Buff Sub-index sheet for page reference.

COTT FAMILY NAME INDEX No. 1—Reg.  
Copyright 1933 A-122559

No.	DATE OF RECORD	NAME	GIVEN NAMES ABCDEFGH	GIVEN NAMES IJKLMNO	GIVEN NAMES PQRSTUVWXYZ	BOOK	PAGE	BRIEF DESCRIPTION
						Deed	900	
	Oct. 19, 70	Greenville	City of		B & B Investments, Inc.	900	564	Easement
	Oct. 28, 70	Greenville	City of		E. E. Hester	Deed 901	354	Hester Drive
	Nov. 2, 70	Greenville	City of		Charles J. Spillane	Deed 901	596	Water Line R/W E. Butler Rd.
	Nov. 9, 70	Greenville	City of		W. B. Simmons	Deed 902	250	
	Nov. 16, 70	Greenville	City of		T. V. Sherman	Deed 902	628	
	Nov. 16, 70	Greenville	City of		Beattie E. Huff	Deed 902	636	
	Dec. 7, 70	Greenville	City of			Deed 904	179	South Burty Road, 12" Water Main
	Nov. 23, 70	Greenville	County			4 H	131	South of S'ville, S. C.
	Dec. 22, 70	Greenville	County		(Law Enforcement Center)	4 H	153	Greenville, S. C.
	Dec. 18, 70	Greenville	City of		D. L. Bramlett, Sr., Est.	Deed 904	610	
	Jan. 8, 71	Greenville	County			4 H	183	Old Easley Bridge Rd., G'ville Co.
	Jan. 5, 71	Greenville	City of		Dr. Stanley I. Coleman	Deed 905	510	
	Jan. 5, 71	Greenville	City of		Bob Jones University	Deed 905	504	R/W
	Jan. 8, 71	Greenville		Water Works	J. W. Mahon System, etal	Deed 906	94	
	Jan. 8, 71	Greenville	City of		Greenville Hospital/	Deed 906	72	Easement
	Jan. 8, 71	Greenville	Hospital System, etal		Dity of Greenville	Deed 906	72	Easement

# INDEX TO PLATS — Greenville County, S. C.

64  
( )

COTT FAMILY NAME INDEX No. 1—Reg.  
Copyright 1933 A-122589


To locate names, open at SURNAME INITIAL TAB and refer  
to Buff Sub-Index sheet for page reference.

Made by The Cott Index Company, Columbus, Ohio  
Sold by The State Commercial Prtg. Co., Columbia, S.C.

No.	DATE OF RECORD	NAME	GIVEN NAMES ABCDEFGH	GIVEN NAMES IJKLMNO	GIVEN NAMES PQRSTUVWXYZ	BOOK	PAGE	BRIEF DESCRIPTION
	Jan. 21, 71	Greenville	City of			Deed 907	40	Easement
	Jan. 27, 71	Greenville	City of			Deed 907	332	
	Jan. 28, 71	Greenville	City of			4G Deed 907	119	White Oak Dr. Ext., City
	Jan. 28, 71	Greenville	Country Club			Deed 907	393	Brushy Creed Tap Bent Lot
	Jan. 28, 71	Greenville	Country Club, etal			Deed 907	399	relocation of Oakvale - Augusta Rd. Brushy Creek Retail Substation &
	Jan. 28, 71	Greenville	Country Club, etal			Deed 907	405	" " " " "
	Feb. 1, 71	Greenville	City of			Deed 907	529	
	Feb. 3, 71	Greenville		Airport Municipal Downtown/		Deed 908	43	Area at East End Runway 5-23 Clear Zone & Transition Approach
	Feb. 5, 71	Greenville	City of			Deed 908	144	Easement
	Mar. 10, 1971	Greenville	City of			Deed 910	352	
	Mar. 12, 1971	Greenville	City of			Deed 910	466	Belmont Heights
	Mar. 19, 1971	Greenville	City of			Deed 911	111	
	Mar. 22, 1971	Greenville	City of			Deed 911	178	
	Mar. 22, 1971	Greenville	City of			Deed 911	176	
	Apr. 8, 1971	Greenville	City of			Deed 912	340	
	Apr. 9, 1971	Greenville	City of			Deed 912	372	
	Apr. 12, 1971	Greenville	City of			Deed 912	442	

# INDEX TO PLATS — Greenville County, S. C.

REG. U. S. PAT. OFFICE *Chas McCott* County Indexes Since 1888  
An Identifying Trade Mark

 To locate names, open at SURNAME INITIAL TAB and refer to Buff Sub-Index sheet for page reference.

COTT FAMILY NAME INDEX No. 1—Reg.  
Copyright 1933 A-122559

No.	DATE OF RECORD	NAME	GIVEN NAMES ABCDEFGHIJ	GIVEN NAMES KLMNOP	GIVEN NAMES QRSTUVWXYZ	BOOK	PAGE	BRIEF DESCRIPTION
	Apr. 21, 71	Greenville	City of		David G. Traxler, Sr.	913	303	Deed
	Apr. 19, 71	Greenville	City of		John P. Mann, etal	913	102	Deed
	Apr. 19, 71	Greenville	City of		John P. Mann, etal	913	104	Deed
	Apr. 29, 71	Greenville	City of		Perry S. Luthi, Tr., etal	913	292	Deed
	May 6, 1971	Greenville	City of		Jeff R. Richardson	914	312	Deed
	May 6, 1971	Greenville	City of		Jeff R. Richardson	914	314	Deed
	May 6, 1971	Greenville	City of		Jeff R. Richardson	914	316	Deed
	May 6, 1971	Greenville	City of		Jeff R. Richardson	914	318	Deed
	May 7, 1971	Greenville	City of		R. H. Leggett (Easement)	914	468	Deed Boxwood Apts. Sec. 2
	May 7, 1971	Greenville	City of		House Rentals, Inc.	914	466	Deed Water System for House Rentals Inc.
	May 13, 1971	Greenville	City of		T. C. Threatt	915	80	Deed Pelham Rd. Pelham Estate Section #3
	May 13, 1971	Greenville	City of		T. C. Threatt	915	82	Deed Devenger Road, Merrifield Park Sec. 2
	May 25, '71	Greenville	City of		Otis Davis	916	194	Deed
	June 7, 1971	Greenville	City of		J. Calvin Summey et al	917	288	Deed
	June 7, 1971	Greenville	City of		G. Sidney Garrett et al.	917	288	Deed
	June 7, '71	Greenville	City of		Frank S. Leake et al.	917	288	Deed
	June 30, 1971	Greenville	City of		Wade Hampton Sewer & Fire District	919	260, 261, & 262	Deed Greenville, S. C.

# INDEX TO PLATS — Greenville County, S. C.

64  
( )

COTT FAMILY NAME INDEX No. 1—Reg.  
Copyright 1933 A-122559


To locate names, open at SURNAME INITIAL TAB and refer  
to Buff Sub-Index sheet for page reference.

Made by The Cott Index Company, Columbus, Ohio  
Sold by The State Commercial Prtg. Co., Columbia, S. C.

No.	DATE OF RECORD	NAME	GIVEN NAMES ABCDEFGH	GIVEN NAMES IJKLMNO	GIVEN NAMES PQRSTUVWXYZ	BOOK	PAGE	BRIEF DESCRIPTION
	July 1, '71	Greenville	Hospital Systems, Tr.			Deed 919	364	Community Health Center
	July 15, '71	Greenville	City of			Deed 920	338	State Park Road
	May 19, '71	Greenville	County Co.			J 4	49	Greenville County -Mauldin, S. C.
	#4456 Aug. 12, 71	Greenville	City of			Deed 922	502	
	#4753 Aug. 16, 71	Greenville	City of			Deed 922	622	
	#5215 Aug. 19, 71	Greenville	City of			Deed 923	183	Club Key East Apts. Easement
	#7200 Sept. 8, 71	Greenville	City of			Deed 924	430	
	#4289 Aug. 11, 71	Greenville	City of			Deed 922	436	Ramblewood Apartments
	#5955 Aug. 27, 71	Greenville		Municipal Airport		Deed 923	508 507&	
	#7867 Sept. 15, 71	Greenville	City of			Deed 925	184	Whatley Circle
	#7310 Sept. 9, 71	Greenville	City of			Deed 924	492	Cunningham Acres
	#7311 Sept. 9, 71	Greenville	City of			Deed 924	488	Easement
	#9958 Oct. 6, 71	Greenville	City of			Deed 926	640	
	Oct. 27, 71	Greenville			Rental Co.	4 N Deed	39	Lowndes Hill Rd., Greenville, S. C.
	#12305 Oct. 29, '71	Greenville	City of			Deed 928	496	
	#12033 Oct. 27, '71	Greenville	City of			Deed 928	382	
	#13124 Nov. 8, '71	Greenville	County			Deed 929	269	Leased to

# INDEX TO PLATS — Greenville County, S. C.

REG. U. S. PAT. OFFICE *Chas McCott* County Indexes Since 1888  
An Identifying Trade Mark

 To locate names, open at SURNAME INITIAL TAB and refer to Buff Sub-Index sheet for page reference.

COTT FAMILY NAME INDEX No. 1—Reg.  
Copyright 1933 A-122559

No.	DATE OF RECORD	NAME	GIVEN NAMES ABCDEFGH	GIVEN NAMES IJKLMNO	GIVEN NAMES PQRSTUVWXYZ	BOOK	PAGE	BRIEF DESCRIPTION
	Nov. 24, '71	Greenville	County of			4 J	105	
#13973						Deed		
	Nov. 16, '71	Greenville	City of			930	50	Coleman Hghts.
#13972						Deed		
	Nov. 16, '71	Greenville	City of			930	65	Taylor's Dist.
	Nov. 16, '71	Greenville	City of			930	96	Del Norte Estates, Section II
#14421			Commissioners of Public Works of the			Deed		
	Nov. 22, '71	Greenville	City of,			930	399	Greenville Water Works-N. Saluda Reservoir
#15357						Deed		
	Dec. 2, '71	Greenville	City of			931	86	Shmaker Circle
#15356						Deed		
	Dec. 2, '71	Greenville	City of			931	88	Section of Coleman Hghts.
#17041						Deed		
	Dec. 21, '71	Greenville			Water Works	932	211	
#17905								
	Dec. 30, '71	Greenville	Hospital System			4 M	43	Greenville, S. C.
#16854						Deed		
	Dec. 17, '71	Greenville	City of			932	102	
#18879						Deed		
	Jan. 12, '72	Greenville	City of			933	482	Ridgewood Subd.
#19044						Deed		
	Jan. 13, '72	Greenville	City of			933	590	Spartanburg Court
#19905						Deed		
	Jan. 21, '72	Greenville	City of			934	316	
#20313						Deed		
	Jan. 27, '72	Greenville			Water Works	934	611	Greenville Water Works crossing
#20707						Deed		
	Jan. 31, '72	Greenville	City of			935	126	
#21417						Deed		
	Feb. 9, '72	Greenville			Water Works	936	35	
#19580						Deed		
	Jan. 19, '72	Greenville	City of			934	168	Sunny Slopes



# INDEX TO PLATS - Greenville County, S. C.

To locate names, open at SURNAME INITIAL TAB and refer to Buff Sub-Index sheet for page reference.

KEYS PRINTING CO.

NO.	DATE OF RECORD	NAME	GIVEN NAMES ABCDEFGH	GIVEN NAMES IJKLMNO	GIVEN NAMES PQRSTUVWXYZ	BOOK	PAGE	BRIEF DESCRIPTION
#26652	Apr. 4, '72	Greenville	City of			Deed 940	144	Marietta Hghts.) (2" Water Line Valeview Circle
#22826	Feb. 21, '72	Greenville	City of			Deed 937	58	Golden Grove Sec. 1
#22825	Feb. 21, '72	Greenville	City of			Deed 937	60	(Hillsborough)
#22822	Feb. 24, '72	Greenville	City of			Deed 937	62	Foxcroft -- Sec. 2
#23842	Mar. 7, '72	Greenville	City of			Deed 937	532	Easement Alice Court Apartments
#23836	Mar. 7, '72	Greenville	City of			Deed 937	536	Pelham Square Apts.
#26232	Mar. 30, '72	Greenville	City of			Deed 939	512	Idlewild Subd.
#26513	Apr. 3, '72	Greenville	City of			Deed 940	56	
#27188	Apr. 10, '72	Greenville	City of			Deed 940	506	
#29140	Apr. 27, '72	Greenville			Water Works	Deed 942	103	New Pipe Line R/W
#29741	May 3, '72	Greenville	City of			Deed 942	418	Sylvan Manor
#29741	May 3, '72	Greenville	City of			Deed 942	419	Sylvan Manor
#33885	June 12, '72	Greenville	City of			Deed 946	108	
#33883	June 12, '72	Greenville	City of			Deed 946	110	
#33198	June 15, '72	Greenville	City of			Deed 946	306	
#34673	June 20, '72	Greenville	City of			Deed 946	504	
#34830	June 21, '72	Greenville	City of			Deed 946	564	

# INDEX TO PLATS - Greenville County, S. C.

( 64 )

To locate names, open at SURNAME INITIAL TAB and refer to Buff Sub-Index sheet for page reference.

KEYS PRINTING CO.

NO.	DATE OF RECORD	NAME	GIVEN NAMES ABCDEFGH	GIVEN NAMES IJKLMNO	GIVEN NAMES PQRSTUWXYZ		BOOK	PAGE	BRIEF DESCRIPTION
#34786	June 21, '72	Greenville	City of			Industrial Sites et al to Wade Hampton Properties	Deed 946	578	
#34577	July 19, '72	Greenville	City of			to Builders & Developers, Inc.	Deed 946	436	
#34576	July 19, '72	Greenville	City of			Lakeshore Service Corp. to	Deed 946	438	
#3024	Jul. 31, '72	Greenville			Water Works	Parker District	4 V	1	Greenville County, S. C.
#3024	Jul. 31, '72	Greenville			Water Works	Parker District	4 V	2	Greenville County, S. C.
#3024	Jul. 31, '72	Greenville			Water Works	Parker District	4 V	3	Greenville County, S. C.
#3024	Jul. 31, '72	Greenville			Water Works	Parker District	4 V	4	Greenville County, S. C.
#3024	Jul. 31, '72	Greenville			Water Works	Parker District	4 V	5	Greenville County, S. C.
#8603	Sept. 20, '72	Greenville	City of			Right-of-Way	4-S	33	Greenville County, S. C. Greenville Co., S. C. Thruston St. & Claussen Ave.
#2190	Jul. 21, '72	Greenville	City of			Z.W. Quinn	Deed 949	596	
#2953	Jul. 31, '72	Greenville	City of			Dempsey Window Company	Deed 950	363	
#2953	Jul. 31, '72	Greenville	City of			Dempsey Construction Co. Partnership	Deed 950	362	
#5867	Aug. 25, '72	Greenville	City of			O'Hara Apts. Co. a Limited	Deed 953	216	
#5923	Aug. 25, '72	Greenville	City of			Threatt Maxwell Const. Co., Inc.	Deed 953	234	
#6018	Aug. 28, '72	Greenville	City of			The Highlands Apts.	Deed 953	360	(Angie Dr. )
#6238	Aug. 29, '72	Greenville	City of			Morris Smith	Deed 953	411	(Pr. of Grandview Heights)
#7664	Sep. 12, '72	Greenville	City of			Homer Styles	Deed 955	32	
#3307	Aug. 2, '72	Greenville	City of			Project 20, Inc. Bridgeview Condominiums	Deed 950	594	
						Z.W. Quinn & Benjamin F. Watkins			

# INDEX TO PLATS - Greenville County, S. C.

To locate names, open at SURNAME INITIAL TAB and refer to Buff Sub-Index sheet for page reference.

KEYS PRINTING CO.

NO.	DATE OF RECORD	NAME	GIVEN NAMES ABCDEFGH	GIVEN NAMES IJKLMNO	GIVEN NAMES PQRSTUVWXYZ	BOOK	PAGE	BRIEF DESCRIPTION
#8550	Sep. 20, '72	Greenville	City of		J. H. J. Corp.	Deed 955	488	Berea Forest
#8549	Sep. 20, '72	Greenville	City of		Threatt Maxwell Enterprises, Inc.	Deed 955	486	Pelham Road
#8551	Sep. 20, '72	Greenville	City of		Threatt Maxwell Enterprises, Inc.	Deed 955	484	Del Norte Estates
#8859	Sep. 22, '72	Greenville	City of		Westminister Company	Deed 956	40	Oakview Subd. Sec. 1
#9214	Sep. 26, '72	Greenville	City of		Luther Best	Deed 956	280	Luther Best Apartment
#9643	Sep. 29, '72	Greenville	City of		R. M. Bishop	Deed 956	514	Tugaloo Road
#11539	Oct. 17, '72	Greenville	City of		B-T-M Corp.	Deed 958	90	Old Mill Estates-Sec. II
#11538	Oct. 17, '72	Greenville	City of		B-T-M Corp.	Deed 958	80	Old Mill Estates
#11814	Oct. 19, '72	Greenville	City of		Valleybrook Land Co., Inc.	Deed 958	266	Valley Brook Sec. # I
# 12665	Oct. 27, '72	Greenville	County		R. B. Taylor & William Thomas Taylor	Deed 959	34	
# 12521	Oct. 26, '72	Greenville	City of		J. Frank Williams	Deed 958	608	
#10392	Oct. 5, '72	Greenville	City of		Chanticleer RealEstate Co.	Deed 957	164	Chanticleer Sec. 6
#13339	Nov. 2, '72	Greenville	City of		Alvin W. Green, et al	Deed 959	374	Woodland Village
#16242	Dec. 1, '72	Greenville	County		(Court House) Survey	4 W	78	located in the city of Greenville, S.C.
#18244	Dec. 27, '72	Greenville	Development Corp.		Survey For	4 T	44	Greenville County, S. C.
#19947	Jan. 15, '73	Greenville	Development Corp.		Survey For	4 Y	10	Greenville County, S. C.
#21704	Feb. 1, '73	Greenville	Community Hotel Corp.		Property of	4 S	80	Greenville, S. C.

# INDEX TO PLATS - Greenville County, S. C.

(64)

To locate names, open at SURNAME INITIAL TAB and refer to Buff Sub-Index sheet for page reference.

KEYE PRINTING CO.

NO.	DATE OF RECORD	NAME	GIVEN NAMES ABCDEFGH	GIVEN NAMES IJKLMNO	GIVEN NAMES PQRSTUVWXYZ	BOOK	PAGE	BRIEF DESCRIPTION
#24443	Mar. 1, '73	Greenville	City of			Deed 968	558	The Ervin Co.
#24441	Mar. 1, '73	Greenville	City of			DEED 968	546	Residential Enterprises, Inc.
#26693	Mar. 22, '73	Greenville	City of			4 Z	6	Homes Inc. Deeded to Coca Cola Bottling Co. & Section A-A Street Detail
#26140	Mar. 19, '73	Greenville	City of			Deed 970	348	Co. Inc., et al to Threatt-Maxwell Construction
#27203	Mar. 27, '73	Greenville	Country Club			4 Y	113	Plat for in the city of Greenville-G'ville Co., S.C.
#29039	Apr. 12, '73	Greenville	City of			Deed 972	502	from Frank & Ruth C. Hawkins
#31885	May 8, '73	Greenville	County		Schools	4-0	26	Compulation of Plat for Greenville Co., S. C. Pelham, S. C.
#10113	Oct. 10, '73	Greenville	County Farmers Market			5-C	87	Property of Greenville, S. C.
#10284	Oct. 12, 73	Greenville	County		School District	4Z	85	Property of Near Greer
#18643	Jan 25, 74	Greenville			Plaza Assoc.	5F	11	Portion of Property Greenville, S.C.
#19682	Feb 7, 74	Greenville	Bonded Warehouse			5F	11	Property of Greenville, S.C.
#22188	Mar 8, 1974	Greenville	Development Corp			5E	116	Survey For Greenville, S.C.
#22187	Mar 8, 1974	Greenville	Development Corp			5B	81	Survey For Greenville, S.C.
#25547	Apr 11, 1974	Greenville	(Ancient and Accepted Scottish rite of Freemasonry)	Lodge of perfection		5D	46	Final Plat Greenville S.C.
#635	July 8, '74	Greenville, city of			Redevelopment Authority for	5 G	102	Property of 0.71 Acres -0.12 Acres
#1747	July 18, '74	Greenville	City of		Redevelopment Authority for	4 R	73	Final Plat Parcel 7B & Parcel 14
#1747	July 18, '74	Greenville	City of		Redevelopment Authority for	4 R	74	Final Plat Parcel 7A & Parcel 7

# INDEX TO PLATS - Greenville County, S. C.

To locate names, open at SURNAME INITIAL TAB and refer to Buff Sub-Index sheet for page reference.

KEYS PRINTING CO.

NO.	DATE OF RECORD	NAME	GIVEN NAMES ABCDEFGH	GIVEN NAMES IJKLMNO	GIVEN NAMES PQRSTUWXYZ	BOOK	PAGE	BRIEF DESCRIPTION
#15876	Jan. 2, '75	Greenville	County		Schools	Property of	5 H 83	0.9 Ac.- Waddell Rd.
#19306	Feb. 18, '75	Greenville			Shrine Club	Survey for	5 K 60	0.81 Ac.- Beverly Rd.
4321	Aug. 18, '75	Greenville	City of, Redevelopment Authority for			Revised	5 D 80	East McBee Avenue
#15461	Dec. 15, '75	Greenville	County		Schools		5-0 17	of G'ville Co. Schools for Canebake sub-div Plat showing right of way through prop.
#32815	June 16, '76	Greenville	County		Schools	Property of	5 R 61	8.23 Ac.-SC Hwy. #291, N. Pleasantburg Dr.
#17979	Jan. 5, '77	Greenville	County			To Chanticleer Real Est.	5 Z 71	Correction of Error
#21252	Feb. 11, '77	Greenville	Hounds Inc.			Survey for	6 A 28	2.37 Ac.- Campbell Mill Rd.
25734	3/29 '77	Greenville	County			of Fabrics Plant by--for Expansion of House Property to be released	5 X 95	U. S. Hwy #276
31577	May 19, '77	Greenville			port Municipal Downtown Air-	Runway Approach Limits of West	6 C 15 &	
13577	May 19, '77	Greenville			port Municipal Downtown Air-	Runway Approach Limits of East	6 C 17 &	
13577	May 19, '77	Greenville			port Municipal Downtown Air-	Runway Approach Limits of West	6 C 19 &	
33374	June 2, '77	Greenville	County			Property of	6 E 12	
#33375	June 2, '77	Greenville	County			Property of	6 E 13	
#12316	Oct. 19, '77	Greenville	Development Corp.			Property of	6 I 82	5.00 Ac. Old Buncombe Rd.
#12632	Oct. 21, '77	Greenville	Development Corp.			Property of	6 I 91	1.119 Ac. Suber Rd.-Beaco Rd.
#12757	Oct. 24, '77	Greenville	Development Corp.			Property of	6 I 94	" " " " " "
#21291	Jan. 17, '78	Greenville	Development Corp.			Property of	6 I 55	3.00 Ac. - Suber Mill Rd.-Beaco Rd.

# INDEX TO PLATS - Greenville County, S. C.

(64)

To locate names, open at SURNAME INITIAL TAB and refer to Buff Sub-Index sheet for page reference.

KEYS PRINTING CO.

NO.	DATE OF RECORD	NAME	GIVEN NAMES ABCDEFGH	GIVEN NAMES IJKLMNO	GIVEN NAMES PQRSTUVWXYZ	BOOK	PAGE	BRIEF DESCRIPTION
#15553	Nov. 17, 78	Greenville	County		School District	6 X	37	3.337 Ac. Bear Dr.
#15556	Nov. 17, 78	Greenville	County		School District	6 V	24	Acreage- Old US Hwy #29
#21748	Jan. 24, 79	Greenville	County		Authority Redevelopment	6 H	95	No. of Ac.-3.43 No. of lots-1
#24726	Feb. 27, 79	Greenville	County		Camp Tr. Rest Prison	7 A	7	Acreage
#27192	Mar. 22, 79	Greenville	County			7 A	25	N. Acres Dr.- 1.85 Ac.
#28556	Apr. 3, 79	Greenville	County		Commission Recreation	6 V	67	Lakeside Park Property Plat of
#32971	May 11, 79	Greenville	County		Authority Redevelopment	7 C	24	Survey for No. of Ac.: 0.44 No. of lots: 4
#37271	June 15, 79	Greenville	County		Authority Redevelopment	7 C	29	Survey for No. of Ac.: .65 No. of lots: 3
#4400	Aug. 6, '79	Greenville	County		School District	7 M	22	Survey for Acreage, Bear Drive
#15138	Nov. 2, 79	Greenville	County		School District	7 Q	35	Property of Travelers Rest
#16303	Nov. 13, 79	Greenville	County	Jail		7 K	100	Survey of Falls Street & Broad Street
#22193	Jan. 16, 80	Greenville	County		Schools	7 Q	99	Survey for 3.56 Ac. White Horse Road
#25569	Feb. 24, 80	Greenville	City of, Community Development			7-0	85	Survey for
#33270	May 15, 80	Greenville	County Redevelopment Authority			7-0	86	Survey for Acreage, East Broad Street
#803	Jul. 10, 80	Greenville	County Redevelopment Authority			7 U	97	Survey for Mack Street
#3555	Aug. 6, 80	Greenville	Downtown Revitalization Program			8 A	47	Location for Drainage Easement Brandon Village
#3555	Aug. 6, 80	Greenville	Downtown Revitalization Program			7 X	27	Phase I No. of Acs: 4.49 No. of Lots: 9
#3555	Aug. 6, 80	Greenville	Downtown Revitalization Program			7 X	28	No. of Acs: 4.49 No. of Lots: 16

# INDEX TO PLATS - Greenville County, S. C.

To locate names, open at SURNAME INITIAL TAB and refer to Buff Sub-Index sheet for page reference.

NO.	DATE OF RECORD	NAME	GIVEN NAMES ABCDEFGH	GIVEN NAMES IJKLMNO	GIVEN NAMES PQRSTUWXYZ	BOOK	PAGE	BRIEF DESCRIPTION
	#3555 Aug. 6, 80	Greenville	Downtown Revitalization	Program	Easements Level One-	7 X	29	No. of Acs: 4.49 No. of Lots: 10
	#3555 Aug. 6, 80	Greenville	Downtown Revitalization	Program	Easements Level Two-	7 X	30	No. of Acs: 4.49 No. of Lots: 8
	#12250 Oct. 17, 80	Greenville	The City of, etal		Plat for Revised Ownership	7 X	48	N. Main St. & Beattie Pl.
	#13308 Oct. 28, 80	Greenville	Co. Redevelopment Authority		Survey for	8 F	53	of Travelers Rest, SC 1.11 Acs., Williams St., City
	#14614 Nov. 10, 80	Greenville	County, School District of		Survey for	8 F	59	30.0 Acs., State Hwy. NO. 253
	#15267 Nov. 18, 80	Greenville	County Redevelopment Authority		Location for Drainage Easement	8 F	68	Ross St, Brandon Village
	#21120 Jan. 22, 81	Greenville	Freezer Storage, Inc.		Property of	8 K	20	Commerce Road
	#21993 Feb. 2, 81	Greenville	Fitting Company, Inc. Valve &		Property of	8 L	34	from Samuel B. Gaines Property axquisition Tp. 1.95 Ac., Woodruff Road, Butler
	#25033 Mar. 6, 81	Greenville	The City of		Survey for	8 I	83	17.0 Acres
	#27107 Mar. 27, 81	Greenville	County		Survey for	8 K	65	Bennett & Waco Streets
	#28412 Apr. 9, 81	Greenville	County		Surveyed for	8 N	12	Landfill 198.12 Acs., Blackberry Valley
	#28412 Apr. 9, 81	Greenville	County		Surveyed for	8 N	13	Landfill 198.12 Acs., Blackberry Valley
	#29659 Apr. 22, 81	Greenville	County		Surveyed for	8 K	87	Prop. of Blackberry Val. Landfill 1.91 Acs., Blackberry Valley Rd
	#1832 July 21, 81	Greenville	City of, Street Improvements		ment Storm Drain Ease-	8 N	54	Carter St. to Elder St.
	#1831 July 21, 81	Greenville	City of, Street Improvements		ment Storm Drain Ease-	8 N	55	Carter St. to Elder St.
	#3450 Aug. 6, 81	Greenville	Gasket Co., Inc. Rubber &		Survey for	8 N	71	Weldon St.
	#5430 Aug. 28, 81	Greenville	County Redevelopment Authority		Summary Plat	8 P	28	Old Brandon School Bldg. Site No. of Acs: 0.55, No. of Lots: 2.

# INDEX TO PLATS - Greenville County, S. C.

(64)

To locate names, open at SURNAME INITIAL TAB and refer to Buff Sub-Index sheet for page reference.

KEYS PRINTING CO.

NO.	DATE OF RECORD	NAME	GIVEN NAMES ABCDEFGH	GIVEN NAMES IJKLMNO	GIVEN NAMES PQRSTUVWXYZ	BOOK	PAGE	BRIEF DESCRIPTION
#6899	Sep. 15, 81	Greenville		Meeting		8 N	96	2.7 Acs., New Circle Road, nr. Tr. Rest
#13698	Dec. 9, 81	Greenville	City of	Independent Baptist Camp		8 U	34	Halton Road - Webb Road Improvements
#14876	Dec. 28, 81	Greenville	The City of			8 U	42	Improvement Plat for Hallton-Webb 7.72 Acs.
#15344	Jan. 4, 82	Greenville	County Recreation Commission			8 U	46	Property of 63.9 Acs. River Bend Road
#16875	Jan. 27, 82	Greenville	County Redevelopment Authority			8 P	55	Final Plat No. of Acs: 0.81 No. of Lots: 3, Scott St.
#19135	Feb. 25, 82	Greenville	City of			8 Y	6	operating center 1.44 Acre tract, Duke Power Co. Greenville
#19897	Mar. 5, 82	Greenville	County Redevelopment Authority			8 U	85	Survey for Pendleton Street
#21511	Mar. 26, 82	Greenville	Downtown Revitalization Program			9 A	5	Revised Level One-Easements No. of Acs: 4.49 No. of Lots: 10
#21510	Mar. 26, 82	Greenville	Downtown Revitalization Program			9 A	6	Revised Level Two-Easements No. of Acs: 4.49 No. of Lots: 8
#21674-A	Mar. 29, 82	Greenville		Leasing Company, Inc.		9 A	7	Property of Rd. 13.76 Acs. = Tract A, U.S. Hwy. 276 Laurens
#22427	Apr. 6, 82	Greenville	Army Air Base (Donaldson Industrial Air Park)			8 P & 8 P	74 75	Sheet 1 of 1 Greenville Reservation Map Acreage
#28109	June 15, 82	Greenville	City of			9 C	4	Plat for Halton Road-Webb Road Improvements
#2677	Aug. 2, 82	Greenville	Baptist Retirement Community			9 A	42	Survey for Village Garlington Rd., 46.14 Acres, Rollinggreen
#4339	Aug. 20, 82	Greenville	City of			9 E	47	Plat for Halton Road-Webb Road Improvements
#5098	Aug. 30, 82	Greenville	City of			9 E	72	for Sanitary Sewer Easement Northeast Trunk
#10590	Nov. 1, 82	Greenville	County			9 G	96	Odom Cir. (Chicora Ave.) Revision of Lots 10&11 & Lots 21&23,
#11802	Nov. 15, 82	Greenville	City of			9 A	97	Plat for Hallton Rd.-Webb Rd. Improvements
#2941	Aug. 4, 82	Greenville	County, School District of			9 D	46	Property of Acreage, Cleveland St. & University Ridge



# INDEX TO PLATS - Greenville County, S. C.

To locate names, open at SURNAME INITIAL TAB and refer to Buff Sub-Index sheet for page reference.

KEYS PRINTING CO.

NO.	DATE OF RECORD	NAME	GIVEN NAMES ABCDEFGH	GIVEN NAMES IJKLMNO	GIVEN NAMES PQRSTUVWXYZ	BOOK	PAGE	BRIEF DESCRIPTION
#16032	Dec. 30, 82	Greenville	Board of Trustees			9 J	30	1.45 Ac. Pelham Rd. Mart of America, Inc.
#16030	Dec. 30, 82	Greenville	Hospital System			9 K	51	Plat for ment for Sanitary Sewer Ease-
#16030	Dec. 30, 82	Greenville	City of			9 K	52	Northeast Trunk, prop. of Builders Reeves Smith
#16030	Dec. 30, 82	Greenville	City of			9 K	52	Northeast Trunk, prop. of Marie " " " " " "
#16030	Dec. 30, 82	Greenville	City of			9 K	53	" " " " " "
#16030	Dec. 30, 82	Greenville	City of			9 K	54	" " " " " "
#16030	Dec. 30, 82	Greenville	City of			9 K	55	" " " " " "
#16030	Dec. 30, 82	Greenville	City of			9 K	56	Marshall Temple Northeast Trunk, prop. of Josphe Brush
#16030	Dec. 30, 82	Greenville	City of			9 K	57	Northeast Trunk, prop. of Norman E. Goodwin
#16030	Dec. 30, 82	Greenville	City of			9 K	58	Northeast Trunk, prop. of Yvonne V. Merck
#16030	Dec. 30, 82	Greenville	City of			9 K	59	Northeast Trunk, prop. of Claude D.
#16030	Dec. 30, 82	Greenville	City of			9 K	60	Northeast Trunk, prop. of Olin Scott Mignacco
#16030	Dec. 30, 82	Greenville	City of			9 K	61	Northeast Trunk, prop. of Ann N. Syndicate
#16030	Dec. 30, 82	Greenville	City of			9 K	62	Northeast Trunk, prop. of Lullwater Gibson
#16030	Dec. 30, 82	Greenville	City of			9 K	63	Northeast Trunk, prop. of Analane C. & Mary R. Walker
#16030	Dec. 30, 82	Greenville	City of			9 K	64	Northeast Trunk, prop. of William L. & Mary R. Walker
#16030	Dec. 30, 82	Greenville	City of			9 K	65	Northeast Trunk, prop. of William L. " " " " " "
#16030	Dec. 30, 82	Greenville	City of			9 K	66	" " " " " "

# INDEX TO PLATS - Greenville County, S. C.

( 64 )

To locate names, open at SURNAME INITIAL TAB and refer to Buff Sub-Index sheet for page reference.

KEYS PRINTING CO.

NO.	DATE OF RECORD	NAME	GIVEN NAMES ABCDEFGH	GIVEN NAMES IJKLMNO	GIVEN NAMES PQRSTUWXYZ	BOOK	PAGE	BRIEF DESCRIPTION
#16030	Dec. 30, 82	Greenville	City of		Easement for Sanitary Sewer	9 K	67	L. & Mary J. Walker Northeast Trunk, prop. of William
#16030	Dec. 30, 82	Greenville	City of		Easement for Sanitary Sewer	9 K	68	" " " " " "
#16030	Dec. 30, 82	Greenville	City of		" "	9 K	69	& Margaret Clarke Northeast Trunk, prop. of James R. Bridges
#16030	Dec. 30, 82	Greenville	City of		" "	9 K	70	Northeast Trunk, prop. of Minnie D. G. Corp.
#16030	Dec. 30, 82	Greenville	City of		" "	9 K	71	Northeast Trunk, prop. of G., G., & G. Corp.
#16030	Dec. 30, 82	Greenville	City of		" "	9 K	72	Northeast Trunk, prop. of G., G., & Gladys Bird
#16030	Dec. 30, 82	Greenville	City of		" "	9 K	73	Northeast Trunk, prop. of Itha Gladys Bird
#16030	Dec. 30, 82	Greenville	City of		" "	9 K	74	Northeast Trunk, prop. of Itha Huskey
#16030	Dec. 30, 82	Greenville	City of		" "	9 K	75	Northeast Trunk, prop. of Billy B. W. & Haze Truman
#16030	Dec. 30, 82	Greenville	City of		" "	9 K	76	Northeast Trunk, prop. of Earnest Thomas
#16030	Dec. 30, 82	Greenville	City of		" "	9 K	77	Northeast Trunk, prop. of Irene Ada Thomas
#16030	Dec. 30, 82	Greenville	City of		" "	9 K	78	Northeast Trunk, prop. of Irene Ada owners Association Inc.
#16306	Jan. 4, 83	Greenville	City of		" "	9 K	88	Northeast Trunk, prop. of Briarcreek Home-
#16306	Jan. 4, 83	Greenville	City of		" "	9 K	89	Northeast Trunk, prop. of Richard R. & Lynn Copelan
#16850	Jan. 10, 83	Greenville	County Redevelopment Authority		Easements for Proposed Drainage	9 J	36	Worley Road Project
#16850	Jan. 10, 83	Greenville	County Redevelopment Authority		Easements for Proposed Drainage	9 J	37	Worley Road Project
#17582	Jan. 18, 83	Greenville	City of		Easement for Sanitary Sewer	9 L	31	& Martha V. Staggs Northeast Trunk, prop. of Michael D.

# INDEX TO PLATS - Greenville County, S. C.

To locate names, open at SURNAME INITIAL TAB and refer to Buff Sub-Index sheet for page reference.

KETE PRINTING CO.

NO.	DATE OF RECORD	NAME	GIVEN NAMES ABCDEFGH	GIVEN NAMES IJKLMNO	GIVEN NAMES PQRSTUWXYZ	BOOK	PAGE	BRIEF DESCRIPTION
#18363	Jan. 27, 83	Greenville	City of					Brashier
						9 H	97	Northeast Trunk, prop. of T. Walter
#18359	Jan. 27, 83	Greenville	City of					Brashier
						9 L	54	Northeast Trunk, prop. of T. Walter
#19359	Feb. 4, 83	Greenville	City of					Hawkins
						9 L	89	Northeast Trunk, prop. of Reba H.
#21073	Feb. 24, 83	Greenville	Development Company					
						9 J	64	Prepared for
#22275	Mar. 7, 83	Greenville	County Redevelopment Authority					
						9 J	74	Physical Survey
#22274	Mar. 7, 83	Greenville	County Redevelopment Authority					
						9 M	33	Easements
#22273	Mar. 7, 83	Greenville	County Redevelopment Authority					
						9 M	34	Proposed Drainage
#22272	Mar. 7, 83	Greenville	County Redevelopment Authority					
						9 M	35	ment
#24653	Mar. 29, 83	Greenville	County Redevelopment Authority					
						9 J	88	Drainage Ease-
#26145	Apr. 8, 83	Greenville	Authority Transit					
						9 J	98	ment
#26098	Apr. 8, 83	Greenville	Authority Transit					
						9 M	74	Drainage Ease-
#26580	Apr. 13, 83	Greenville	County Redevelopment Authority					
						9 Q	2	ment
#33380	June 9, 83	Greenville						
						9 R	58	Summary Plat
#4545	Aug. 8, 83	Greenville	a Gen Ptns. Financial Assoc.,					
						9 J	98	Survey for
#7563	Sep. 1, 1983	Greenville	Heritage Park Central Area Partnership,					
						9 M	74	Survey for
#7706	Sept. 2, 83	Greenville						
						9 Q	2	Easements for
#8888	Sept. 25, 83	Greenville	City of					
						9 Q	96	Proposed Drainage
						9 R	58	Survey of
						9 Y	50	Water System
						9 X	53	Survey for
						9 Z	47	Property Survey for
						9 Q	96	Survey For
								Survey for
								42.00 Acres Mauldin Road

# INDEX TO PLATS - Greenville County, S. C.

( 64 )

To locate names, open at SURNAME INITIAL TAB and refer to Buff Sub-Index sheet for page reference.

KEYS PRINTING CO.

NO.	DATE OF RECORD	NAME	GIVEN NAMES ABCDEFGH	GIVEN NAMES IJKLMNO	GIVEN NAMES PQRSTUVWXYZ	BOOK	PAGE	BRIEF DESCRIPTION
#10183	Sept. 27, 83	Greenville	City of			10-B	8	from Acquisition C & S N'al Bank of S.C. South Carolina Highway Dept. R/W West Elford Street
#13455	Oct. 25, 83	Greenville		Partnership Office Building		10-A	23	Survey for North Main Street, College St.,
#21284	Jan. 6, 84	Greenville	City of			10-A	76	Sanitary Sewer Easement for Wenwood Area Trunk (South)
#21814	Jan. 12, 84	Greenville	City of, The			10-A	79	Sanitary Sewer Easement for Wenwood Area Trunk (South)
#22634	Jan. 20, 84	Greenville	County Redevelopment Authority			10-A	85	10-A 86 Victoria St., City of Greer
#29632	Mar. 26, 84	Greenville	County Redevelopment Authority			10-A	86	Survey for Trade Street, Randell Street, School St., Loop
#29784	Mar. 27, 84	Greenville		Inns, a gen. pts.		10-I	66	Survey for Lot. #4, Washington Heights, Washington
#32223	Apr. 16, 84	Greenville			Authority Transit	10-K	14	Boland Park; Property of Topographic Survey of lot 1 3.67 Ac. Net Pelham Road
#37978	May 31, 84	Greenville	County Redevelopment Authority			10-N	9	Property of Pendleton Street
#41099	June 28, 84	Greenville	Finishing Co.			10 K	84 85	Survey for Randell St. City of Greer
#4567	Aug. 10, 84	Greenville	Hotel Asso. Ltd.			10-K	98	Survey for Acreage, Near Rutherford Road
#6726	Aug. 30, 84	Greenville	Carolina Limited Partnership Associates, A South Carolina Limited Partnership			10-T	50	Survey for Acreage, Pelham Road Richardson Street
#6726	Aug. 30, 84	Greenville	Carolina Limited Partnership Associates, A South			10-U	96	Property of West Washington St., - South Richardson Street
#7946	Sep. 11, 84	Greenville	City of, The			10-U	97	Property of West Washington St., - South West McBee Avenue
#8627	Sep. 18, 84	Greenville	City of, The			10-X	11	Survey for Sanitary Sewer for Plat Showing Proposed Westfield Street - Cox Street - Greenville County
#9381	Sep. 25, 84	Greenville	County of			10-Y	25	Survey for Proposed Sanitary Sewer R/W Plat Showing Salters Road - Questover Dr.
#10586	Oct. 5, 84	Greenville	City of, The			10-T	96	Survey for Church Str. - University Ridge
						10-X	44	Plat Showing Rocky Slope Road

(CONTINUED ON NEXT PAGE)

# INDEX TO PLATS - Greenville County, S. C.

( 64 )

To locate names, open at SURNAME INITIAL TAB and refer to Buff Sub-Index sheet for page reference.

KEYS PRINTING CO.

NO	DATE OF RECORD	NAME	GIVEN NAMES ABCDEFGH	GIVEN NAMES IJKLMNO	GIVEN NAMES PQRSTUVWXYZ	BOOK	PAGE	BRIEF DESCRIPTION	
#13000	Oct. 30, 84	Greenville,	The			Riverside Ltd. Ptnship.			
			City of, S.C.			Parcel Conveyed from	11-A	64	W. Washington Street
#16176	Nov. 28, 84	Greenville	City of, The			R/W from Rhodes, Inc.	10-Z	63	East Parkins Mill Road - Laurens Road
#16265	Nov. 29, 84	Greenville		Limited Partnership, etal		Property of	10-Z	64	South Spring St. - East McBee Avenue Connector (Proposed)
#18773	Dec. 21, 84	Greenville	City of, The			Survey for	11-D	66	Cox Street (Existing) - Broad Street Pike Road
#21246	Jan. 17, 85	Greenville	Airport			Property of	10-Z	97	Area: 131.25 - Lowndes Hill Road-
#24426	Feb. 19, 85	Greenville	County Foundation			Survey for	11-H	56	South Main Street
#27301	Mar. 18, 85	Greenville	Authority, etal			Sheet One			Heights
#27301	Mar. 18, 85	Greenville	County Redevelopment			Occupation Survey for	11-G	37	Washington Loop - New Washington
#27301	Mar. 18, 85	Greenville	Authority, etal			Sheet Two			Heights
#27301	Mar. 18, 85	Greenville	County Redevelopment			Occupation Survey for	11-G	38	Washington Loop - New Washington
#29072	Apr. 1, 85	Greenville	City of, The			Survey for	11-L	36	Broad Street Connector
#29181	Apr. 1, 85	Greenville	City of, The			Survey for	11-L	44	0.40 Acres - Cox Street -0.0013 Ac. (Proposed)
#5954	Aug. 20, 85	Greenville	County			Survey for	11-V	2	10,137 Sq. Ft.-Broad St. Connector
#10776	Sep. 27, 85	Greenville	District of			Survey for	11-V	2	4.76 Ac. Pine Knoll Drive Road
#11350	Oct. 1, 85	Greenville	County, School			Survey for	11-X	24	4.69 Ac.-Hillcrest Drive-Fairview
#11510	Oct. 1, 85	Greenville	Board of Realtors, Inc.,			Property of	11-X	30	Greenacre Road
#23431	Oct. 2, 85	Greenville	9 - H			Survey	11-X	32	3.914 Ac. Net-Parker Street-Duke St.
#25109	Jan. 15, 86	Greenville	County School District			Boundary and Location	11-X	33	Duke Street Elementary School-Greer, SC
#25109	Jan. 15, 86	Greenville	Community			Property of	12-E	100	of Frances L. Griswold-G'ville Co.
#34057	Jan. 30, 86	Greenville	Baptist Retirement			Survey for	12-E	100	2.46 Ac. formerly the life estate
	Jan. 30, 86	Greenville	Hotel Asso. Ltd.			Survey for	12-H	42	7.88 Ac.-Hwy. I-385-Haywood Rd.
	Apr. 17, 86	Greenville			Authority	Survey for	12-O	77	Pendleton Street
					Transit				

(Continued Over)

# INDEX TO PLATS - Greenville County, S. C.

To locate names, open at SURNAME INITIAL TAB and refer to Buff Sub-Index sheet for page reference.

KEYS PRINTING CO.

( 64 )

NO.	DATE OF RECORD	NAME	GIVEN NAMES ABCDEFGH	GIVEN NAMES IJKLMNO	GIVEN NAMES PQRSTUWXYZ	BOOK	PAGE	BRIEF DESCRIPTION
#2322	Jul. 16, '86	Greenville	District County, School					
#10548	Sep. 12, '86	Greenville			Tec	R/W Acquisition From	12-Y 17	Total R/W Area Acq'd=586.24-Wilkins St. (Sq.Ft.) #291 By Pass
#13010	Sept. 30, '86	Greenville			Inc. Urban League,	Survey for	13-F 48	Adjoining Marshall - Williams - SC Hwy
#27233	Dec. 30, '86	Greenville		A. Gen. Ptnshp. Orthopedic Prop.,		Property of	13-G 76	0.74 Ac. - Regency Drive
#27854	Dec. 31, '86	Greenville	Hospital Sys.			Property of	13-R 20	Grove Road
#27855	Dec. 31, '86	Greenville	Hospital Sys.			Survey for	13-S 22	5.5585 Acres - Buena Vista Way
#46151	Apr. 28, '87	Greenville	District County, School			Survey for	13-S 23	1.152 Acres - Pelham Rd. Gower Child Dev. Center
#52002	May 28, '87	Greenville	Exchange Center Cultural			Survey for	13-W 72	4.13 Ac. Gower St. & Bernie St.
#53659	June 4, '87	Greenville	Commission County Recreation			Property of	14-G 73	St., Pendleton St. Realty Assoc. Pt. Lot 2 Arlington Ave. & Summer
#16209	Oct. 2, '87	Greenville	System Hospital			Survey for	14-I 66	1.0 ac. Fairfield Rd. Pelham Road
#20330	Oct. 30, '87	Greenville	City of			Survey for	14-U 25	7.10 Acres Milestone Way & & Haywood Rd.
#23045	Nov. 11, '87	Greenville	City of			Survey for	14-W 52	0.11 Ac Haywood-Pelham Connector Wilkie St., & Unnamed alley
#23044	Nov. 11, '87	Greenville	City of, The			Abandonment plat for	14-R 81	Cox St., Whitmire St., Canal St., Westfield St.
#23210	Nov. 12, '87	Greenville	City of			Survey for	14-Y 17	1.35 Total Acres Whitmire St. &
#28837	Dec. 22, '87	Greenville			Plaza Limited	Survey for	14-X 24	Property on Pendleton St. West Washington St.
#29105	Dec. 23, '87	Greenville	Finishing Co.			Survey for	15-A 17	1.66 Acres Total North Richardson St. & Mill St.
#31295	Jan. 13, '88	Greenville	County			Survey for	15-A 20&	3.49 & 17.34 Acres Ridge St. & Woods Subdivision
						<del>Proposed Sewer Easement</del>	<del>15-C 47</del>	<del>Riverwalk Subdivision To Chatham</del>

*Indexed in Error - See Windsor*

# INDEX TO PLATS — Greenville County, S. C.

( 64 )

To locate names, open at SURNAME INITIAL TAB and refer to Buff Sub-Index sheet for page reference

MADE BY THE COTT INDEX COMPANY, COLUMBUS, OHIO  
 SOLD BY PHOTO COPY SUPPLY, MAULDIN, S. C.

NO.	DATE OF RECORD	NAME	GIVEN NAMES ABCDEFGH	GIVEN NAMES IJKLMNO	GIVEN NAMES PQRSTUVWXYZ	BOOK	PAGE	BRIEF DESCRIPTION
	#37220 Feb. 29, 88	Greenville			Water System	15-A	78	1.052 Acres Altamont Rd.
	#51036 May 19, 88	Greenville	County		Survey for	15-R	2	10.00 Ac Owens Rd., Near Piedmont
	#54102 June 7, 88	Greenville			Residence Retirement	15-R	21 & 20	deed book 1327 pg 421 PUD Plan, for descriptive statement see
	#13364 Sept. 14, 88	Greenville	Et Al Country Club		Properties of	15-Z	45	& Tract C (.069 AC) & TR. D & E Tract A (.095 AC) & Tract B (.053 AC)
	#17633 Oct. 7, 88	Greenville		Camp Meeting Independent Baptist	Survey for	15-Z	68	Travelers Rest 0.47 Acres County Rd., Near
	#19755 Oct. 20, 88	Greenville			System Water	16-H	40	White Horse Road 0.917 AC & 2.237 AC & 0.671 AC
	#20735 Oct. 27, 88	Greenville	Preservation Commission County Historic		Compiled Plat For	16-H	59	12.82 Acres Hwy #14
	#9149 Mar. 2, 89	Greenville		Railway Company & Northern	Survey for	16-V	5	.53 AC Cox St.
	#9784 Mar. 6, 89	Greenville	County Recreation Commission	The	For	16-S	49	State Park SC Hwy 11 Compiled Plat of Pleasant Ridge
	#10627 Mar. 10, 89	Greenville			Tec	16-S	53	Winterberry Ct. Lots 48 & 49 Hwy #291 By Pass &
	#15891 Apr. 13, 89	Greenville	City of		parcels Survey of Disposition	16-S	87	B, C, & D Broad St. Connector Area Survey of Dispositioned Parcels A,
	#19519 May 5, 89	Greenville			Surgery Center Inc. Single Day	17-B	77	Medical Ct. Memorial Medical Park Lot 10 Memorial Medical Dr. & Memorial
	#19520 May 5, 89	Greenville			Center Inc. Single Day Surgery	16-Z	78	to Memorial Medical Park Tract 1 Memorial Medical Ct. Addition
	#20097 May 9, 89	Greenville			Residence Retirement	17-A	26 & 27	Addendum Site Plan Final Development Plan Signage
	#24737 June 7, 89	Greenville	City of			17-D	59	C 0.0339 ac Land Disposition-City Prop Par A 0.02 ac Par B 0.4116 ac Par
	#34893 Aug. 7, 89	Greenville/			Limited Partnership Spartanburg MSA	17-L	72	2.06 Ac. S. C. Hwy. 417
	#39557 Sept. 1, 89	Greenville	City of The		Right-of-Way Acquisition for	17-0	74	From Alexander T. Beard Lot Craven St. & Birnie St.

