



INDEX TO PLATS — Greenville County, S. C.

COTCO UNIVERSAL INDEX No. 1-8
U.S. Patent No. 1437168—Copyright 1930

 To locate names, open at SURNAME INITIAL TAB and refer to Buff Sub-Index sheet for page reference.

Made by The Cott Index Company, Columbus, Ohio
Sold by Walker, Evans & Cogswell Co., Charleston, S. C.



No.	DATE OF RECORD	NAME	GIVEN NAMES ABCDEFGHIH	GIVEN NAMES IJKLMNO	GIVEN NAMES PQRSTUVWXYZ	BOOK	PAGE	BRIEF DESCRIPTION
		Chandler	Claude			Q	157 ^{14B}	
		Chandler	C. L.			E	91	
		Chandler	Eva E.			H	188	Augusta Road
		Chandler	Giles D.			Q	157	
		Chandler		K.S. Est.		H	242	
		Chandler			W.A.	C	152	
		Chandler			W.A.	C	194 ^A	
		Chandler			W.A. etal	C	277	
		Chandler			W.A. etal	C	285	Chandler and Ballenger
		Chandler		(Mrs.)	W.E. etal	T	257	Oaklawn Twp.
		Chandler		John F.		U	167 ³	
		Chandler	C. S. etal			AA	428	Piney Mtn. Rd.
		Chandler		Lucy P. & Melvin		FF	98	Bates Twp.
		Chandler		J. A.		FF	154	Greenville County, S. C.
		Chandler			William H.	HH	91 ^B	Georgia Rd. Greenville County
		Chandler		Mamie H.		II	13 ^B	Greenville County, S. C.
		Chandler	Edward L. Jr.			II	37	Batesville-Butler Twp. Greenville

INDEX TO PLATS — Greenville County, S. C.

COTCO UNIVERSAL INDEX No. 1-8
U.S. Patent No. 1437168—Copyright 1930To locate names, open at SURNAME INITIAL TAB and refer
to Buff Sub-Index sheet for page reference.REG. U. S. PAT. OFFICE *Chas. McCott* County Indexes Since 1888
An Identifying Trade Mark

No.	DATE OF RECORD	N A M E	GIVEN NAMES ABCDEFGHIH	GIVEN NAMES IJKLMNO	GIVEN NAMES PQRSTUVWXYZ	BOOK	PAGE	BRIEF DESCRIPTION
Mar. 12-56		Chandler			Thomas R.	FF	385	x
July 11/56		Chandler			Walter A. (Dr)	FF	434	Caesars Head, S. C.
Jan. 7/57		Chandler	E. L.			LL	2	Butler Twp-Greenville County
May 19/58		Chandler		K. R.		PP	109b	White Horse Rd-Greenville, S. C.
Aug. 5/58		Chandler			T. P.	NN	166	Greenville County
Mar. 20/59		Chandler			Thomas R.	OO	230	Bates Twp-Greenville County
June 10/60		Chandler		L. Russell		NN	42	Wedgewood Ave-City
Feb. 14/61		Chandler		J. R.		VV	8	Ware Place- Greenville Co.
July 12/61		Chandler			Robert B. Jr.	UU	174b	Forestdale Dr. near Greenville
June 5/63		Chandler		Madeline	(Q. A. Morrison prop)	WW	495	on Tubbs Mtn-Bates Twp.
Sept. 24,'63		Chandler			W. C.	GGG	8	Greer-O'Neal Rd., L. W. Jones Est.
Sept. 24,'63		Chandler			W.C.Estate	EEE	17	Randall & School Streets, Greer
Sept. 30,'63		Chandler			W. C. Estate	YY	149	O'Neal Twp.
May 14/65		Chandler		Joe M.		GGG	252	Greenville, S. C.
May 19/1966		Chandler		J. R. Jr.		MMM	119	near Ware Place - Greenville Co.
June 27/66		Chandler	Fred L.			GGG	412	Saluda Twp. " "
Aug. 9, 67		Chandler		Lewis C.		GGG	413	Tp., Greenville Co., S. C.
						GGG	574	approx. 3 mi. N.W. of Greer, O'Neal

INDEX TO PLATS — Greenville County, S. C.

COTT FAMILY NAME INDEX No. 1—Reg.
Copyright 1933 A-122559

To locate names, open at SURNAME INITIAL TAB and refer
to Buff Sub-Index sheet for page reference.


Made by The Cott Index Company, Columbus, Ohio
Sold by The State Commercial Prtg. Co., Columbia, S.C.

No.	DATE OF RECORD	NAME	GIVEN NAMES ABCDEFGHIJ	GIVEN NAMES KLMNOP	GIVEN NAMES QRSTUVWXYZ	BOOK	PAGE	BRIEF DESCRIPTION
	Nov. 15, 67	Chandler	D. F.			WV	109B	near Greenville, S. C. Stadium Drive & Rosewood Way
	Aug. 22, 68	Chandler			R. V., Jr.	YY	131B	Mauldin S. C.
	Jan. 22, 69	Chandler			R. V., Jr.	Deed 860	408	to Greenville Water Works
	Dec. 31/68	Chandler			R. V., Jr. et al	278	238	Wade Hampton Water & Sewer/ # 18040
	Feb. 16/70	Chandler			R. V. Tr.	284	415	
	Feb. 19/70	Chandler	Discount Corp.			4D	93A	Greenville, S.C.
	Mar. 30, 1970	Chandler		John F. ,etal		4D	135A	S. Church St., City
	Aug. 7, 70	Chandler	Billy D.			4E	155B	Feaster & Bagwell Rds., G'ville, Co. ONeal Tp., G'ville Co.
	Mar. 4, 71	Chandler			Truman	SSS	387	near Old Ansel School Place
	Aug. 3, 71	Chandler			Robert Lee	Deed 921	634	
	Nov. 2, 71	Chandler			Walter A.	-1-33.2 (Survey) Reference 540.2	4 L 109B	
	#17688 Dec. 29, '71	Chandler	D. F.			Property of	4 M 37 A	near Greenville, S. C. near Rosewood Way
	#25199 Mar. 21, '72	Chandler	Billy D.			Property of	4 M 177 B	Greenville Co., S. C.
	#32801 June 1, '72	Chandler			Inc. R. V. , & Co.,	Survey	4 Q 103	Oaklawn Twp., G'ville Co., S. C.
	#28084 5/8/74	Chandler		James		Property of	5 G 40	Dunklin Tp., Greenville Co., S.C.
	#29212 May 17, 1974	Chandler, Jr.			R.V.		5 G 57	Mauldin, S. C. (Jenkins St.)
	#1001B Oct. 17, '74	Chandler			R.V. & Co. Inc.	Survey for	5 I 73	1.54 Ac.- Mauldin, S.C.
	#19423 Jan. 30, '76	Chandler			Robert L., Jr.	Property of	5 Q 48	.5 Ac.- Woodville Pelzer Rd. (OVER)

INDEX TO PLATS — Greenville County, S. C.

(39)

REG. U. S. PAT. OFFICE *Chas McCobb* County Indexes Since 1888
An Identifying Trade Mark

 To locate names, open at SURNAME INITIAL TAB and refer to Buff Sub-Index sheet for page reference.

COTT FAMILY NAME INDEX No. 1—Reg.
Copyright 1983 A-122559

No.	DATE OF RECORD	NAME	GIVEN NAMES ABCDEFGHIJ	GIVEN NAMES KLMNOP	GIVEN NAMES QRSTUVWXYZ	BOOK	PAGE	BRIEF DESCRIPTION
#9042 Oct. 1, '76 #24030		Chandler		James, III		5 V	100	15.50 Ac. Tot.- US HWY.# 25
March 11, '77		Chandler	Billy A. &	Martha A.		6 A	93	Ft. Inn, S.C.
#35551 June 22, '77		Chandler			Sandra F. Ronald W. & Inc.	6 F	35	Hammett Rd.
#1236 July 12, '77 #6407		Chandler			R.V., & Co.,	6 F	77	Butler Rd. (SC 107)
Aug. 26, '77 #24184		Chandler			Rental Prop. Inc.	6 E	57	8.55 Ac. Near Conestee, SC
Feb. 20, '78 #24185		Chandler			Robert L., Jr.	6 N	32	1 Ac. Woodville Pelzer Rd.
Feb. 20, '78 #24186		Chandler			Robert L., Jr.	6 N	33	.5 Ac. " " "
Feb. 20, '78 #24943		Chandler			Robert L., Jr.	6 N	34	1.20 Ac. " " "
Feb. 23, '78 #37065		Chandler			R.V., & Sons Inc.	6 N	44	0.73 Ac. Murray Dr.
June 9, '78 #17201		Chandler	Fred Donna M.			6 Q	76	1.09 Ac. Oneal Twp.
Dec. 5, '78 #21303		Chandler	Daniel L. &			6 X	76	Sutton Dr.
Jan. 18, '79 #36987		Chandler	B.R.			6 Z	14	Stone Lake Dr.
June 13, '79 #8265		Chandler			Dr. Walter A., Jr.	7 I	5	0.50 Ac.- 0.16 Ac. Ledbetter Rd.
Sept. 7, '79 #8264		Chandler	H.M.			7 L	75	Acreage-Old Hundred Rd. (S-459)
#8505		Chandler	H.M.			7 L	76	Acreage-Old Hundred Rd.
Sep. 16, '80		Chandler	C. Elbert			8 E	69	Acreage, Gunter Road
#2603 July 29, '81		Chandler	Gary			8 S	39	1.55 Ac. W. Georgia Rd.

INDEX TO PLATS - Greenville County, S. C.

To locate names, open at SURNAME INITIAL TAB and refer to Buff Sub-Index sheet for page reference.

NO.	DATE OF RECORD	NAME	GIVEN NAMES ABCDEFGH	GIVEN NAMES IJKLMNO	GIVEN NAMES PQRSTUWXYZ	BOOK	PAGE	BRIEF DESCRIPTION
#16593	Jan. 22, 82	Chandler			Truman	8 V	72	of Thelma W. Garrett 3.26 Acres, County Road, Property
#21224	Mar. 23, 82	Chandler		J.R., Jr.		8 Y	56	12.10 Acs., nr. Ware Place
#4845	Aug. 27, 82	Chandler		James Harold & Patricia D.		9 E	67	Lot 95 & Pt. 94 Fairmont Ave., Brookforest
#9638	Oct. 20, 82	Chandler	D.F., etal			9 G	72	Elm Street
#10395	Oct. 29, 82	Chandler			R. V.	9 G	90	Acreage, Road S-23-107 -Mauldin Rd
#23028	Mar. 14, 83	Chandler		Larry R.		9 O	26	1.77 Ac. Alverson Road
#26144	Apr. 8, 83	Chandler	Co. Inc., Construction	& J.Carroll	etal & Polly G.,	9 J	99	Fairview Twp. Acreage, Jenkins Bridge Road,
#34987	June 23, 83	Chandler	Gary			9 U	59	4.5 Acres Rock Creek Dr.
#11217	Oct. 4, 83	Chandler	Earl M., etal			10-B	50	2.0 AC. Moore Road
#15170	Nov. 8, 83	Chandler			Inc. Rental Properties	10-D	90	Lakewood Drive
#29627	Mar. 26, 84	Chandler	Earl M., etal			10-L	12	Moore Road
#31258	Apr. 6, 84	Chandler	Debbie K. &	Larry D.		10-I	90	Co. Williams Road City of Travelers Rest; Greenville Rockvale Drive, Sandra Street
#37274	May 25, 84	Chandler		Maude L., etal		10-R	2	Rockvale Sec. I, Lot 89 & Part 90,
#3352	Jul. 31, 84	Chandler	Gary			10-V	59	West Georgia Road
#8214	Sep. 13, 84	Chandler			erties, Inc. Rental Prop-	10-Y	17	Near Mauldin, SC - Palmetto Dr.
#8784	Sep. 19, 84	Chandler			Shelby W.	10-Y	29	Near Fountain Inn; Green Pond Rd.
#16261	Nov. 29, 84	Chandler		L. W.		11-C	87	U.S. Hwy 25 - 2.837 Ac.

(Continued - Over)

INDEX TO PLATS - Greenville County, S. C.

(39)

To locate names, open at SURNAME INITIAL TAB and refer to Buff Sub-Index sheet for page reference.

NO.	DATE OF RECORD	NAME	GIVEN NAMES ABCDEFGH	GIVEN NAMES IJKLMNO	GIVEN NAMES PQRSTUWXYZ	BOOK	PAGE	BRIEF DESCRIPTION
#21553	Jan. 21, 85	Chandler		&	J. Carroll Polly G.	11-E	59	3.42 Acres - Jenkins Bridge Road
#27686	Mar. 20, 85	Chandler			Ridge	11-I	7	Tanner Road No. of Ac. 15.32 - No. of Lots 34-
#29797	Apr. 4, 85	Chandler			R. V. & Sons, Inc.	11-K	36	Plat of Rutherford Road
#30434	Apr. 10, 85	Chandler			erties, Inc. Rental Prop-	11-G	77	Survey for Osage Drive - Perimeter Road
#32530	Apr. 29, 85	Chandler			Ridge	11-I	24	Final Plat Tanner Road No. of Acres: 15.32 - No. of Lots: 34
#417	Jul. 2, 85	Chandler			Ridge	11-I	57	Final Plat Tanner Road No. of Ac. - 15.32 - No. of Lots 34 -
#6816	Aug. 27, 85	Chandler	Gary M.			11-W	20	Compoiled For 1.5 Ac. - Greenville County, SC Summit Drive
#22394	Jan. 6, 86	Chandler			Irene K.	12-G	67	Property of Lot 3 Block I - Section B Parkvale -
#22396	Jan. 6, 86	Chandler			Estate J.R., Sr.,	12-H	13	Owned by the Acreage - Rd. 159 - Greenville County
#29983	Mar. 13, 86	Chandler	Frontis Keys			12-M	12	Lines Surveyed for Greenville & Spartanburg County, SC
#1293	Jul. 9, 86	Chandler			Ridge	12 B	76	Revised 6-9-86 No. of Ac.: 15.32 No. of lots: 34
#28261	Jan. 5, 87	Chandler			James & Pansy A. Property of William	13-R	61	Lot # 163 Dave ln. - Warehouse Ct.
#36320	Mar. 6, '87	Chandler	Ann C.		& Walter A.	13-V	77	Survey for Lots 41 & 42 Lanneau Dr. Highlands
# 52716	June 1, 87	CHandler			Irene K. & Walter A.	14-H	7	Survey for Marantaha Baptist Church Parcels A & B West Park Ave. near