

INDIRECT or MORTGAGEE Index to Real Estate Mortgages — Greenville County, S. C.

KEYS PRINTING COMPANY, GREENVILLE, S. C.

Open at Proper Tab according to First Letter or Letters of Name and refer to Buff Sub-Index sheet for page reference.

(A)

FILE NUMBER DATE OF RECORD	MORTGAGEES FAMILY NAMES	GIVEN NAMES ABCDEFGHIJ	GIVEN NAMES KLMNO	GIVEN NAMES PQRSTUWXYZ	MORTGAGORS	BOOK	PAGE	Amount	BRIEF DESCRIPTION, LOCATION, ETC. (Not Warranted)
8195 Oct. 4, 1982	Alliance				Orchard Ford Assoc.	1582	338	31,962.33	at Union Pt. Ft. I. Old Ennema. Lot 3 McFuee Ct. Auburn Ga.
16510 Jan. 6, 1983	"				James Henry Carter, Jr.	1591	85	24,000.00	Lots 1+11 Simmons Carolina Hts. Sec. 2
16593 Jan. 7, 1983	"				John F. Gigante, et al	1591	158	39,100.00	Lot 3 Meadow Cr. Forest Hills.
16685 Jan. 7, 1983	"				William Terry McFaul	1591	250	31,000.00	Lot 26 American Legion Rd. Heritage Lakes
16754 Jan. 10, 1983	"				Albert R. Hughes, et al	1591	387	62,000.00	Lot 122 Harness Trail Quail Ridge, sec. F
16799 Jan. 10, 1983	"				James A. Reif, et al	1591	403	70,000.00	Lot 3 Fairbridge, Dr.
16778 Jan. 10, 1983	"				Mark Ephraim Hanna, et al	1591	407	52,260.00	Lot 5 Felle meade
16803 Jan. 10, 1983	"				Claude W. Dawson, Jr.	1591	418	41,205.00	Lot 56 Pine Creek Dr. Augusta area
17052 Jan. 12, 1983	"				Michael D. Hallman, et al	1591	633	35,000.00	Lot 110 Hull Dr.
17050 Jan. 12, 1983	"				Julie Ann C. Kulton, et al	1591	636	105,000.00	Lot 39 Grace Hills Windsor Park sec. II
17100 Jan. 12, 1983	"				Edward L. Wiedemann	1591	644	54,900.00	Lot 21 Buckingham way Sec. 2
17202 Jan. 13, 1983	"				James W. Kubler, et al	1591	767	68,000.00	Lot 150 Gray Fox Run Look-Up Forest
17300 Jan. 14, 1983	"				Janet Ruth Crain	1591	884	35,400.00	Lot 11 Forest Dr.
17329 Jan. 14, 1983	"				Tray E. Coffey, et al	1591	900	63,000.00	Lot Sec. 4
17340 Jan. 14, 1983	"				John R. Bryant, et al	1591	929	72,000.00	Lot 92 Paradise Brynar H.
17337 Jan. 14, 1983	"				Lich S. Reddie, et al	1591	943	35,000.00	Lots 19+20 Hill Top Dr.

INDIRECT or MORTGAGEE Index to Real Estate Mortgages — Greenville County, S. C.

KEYS PRINTING COMPANY, GREENVILLE, S. C.

Open at Proper Tab according to First Letter or Letters of Name and refer to Buff Sub-Index sheet for page reference.

FILE NUMBER DATE OF RECORD	MORTGAGEES FAMILY NAMES	GIVEN NAMES ABCDEFGHIJ	GIVEN NAMES KLMNO	GIVEN NAMES PQRSTUWXYZ	MORTGAGORS	BOOK	PAGE	Amount	BRIEF DESCRIPTION, LOCATION, ETC. (Not Warranted)
17357 Jan. 17, 1983	Alliance		mtg. Co.		^{etal} William C. Mitchell, Jr.	1592	1	40,000 ^{.00}	Lot Lindal ave.
17357 Jan. 17, 1983	"		mtg. Co.		Gordon E. Mann	1592	8	33,450 ^{.00}	Union Bleachery, vestage Lot 26 Lester ave.
17359 Jan. 17, 1983	"		mtg. Co.		M. James Fox	1592	16	80,000 ^{.00}	Satony woods, sec. II H. lot 177 Bridgewater Dr.
17363 Jan. 17, 1983	"		mtg. Co.		^{etal} Sobby D. Murray	1592	27	53,550 ^{.00}	Dal Forest, sec. III Lot 38 Oak Hill Ct.
17363 Jan. 17, 1983	"		mtg. Co.		Ronald C. Ashmore, ^{etal}	1592	37	72,812 ^{.80}	Knallwood Lot 43 Sunset Dr.
17500 Jan. 18, 1983	"		mtg. Co.		along M. De Bunkl	1592	156	77,400 ^{.00}	sec. 2 Lot 21 Quail Ridge
17500 Jan. 18, 1983	"		mtg. Co.		along M. De Bunkl	1592	166	77,400 ^{.00}	sec. II Lot 11 Quail Ridge
17689 Jan. 19, 1983	"		mtg. Co.		^{mtg. Co.} Dennis W. Weather	1592	303	54,900 ^{.00}	Sunset Lot 83 Sherrwood
17743 Jan. 19, 1983	"		mtg. Co.		^{etal} Gary K. Underwood	1592	359	31,950 ^{.00}	McCullough Hpts. Lot 48 Verdum St.
17844 Jan. 20, 1983	"		mtg. Co.		Timothy A. Evans, ^{etal}	1592	429	43,150 ^{.00}	aburden Highland Lot 2 Melville ave.
17851 Jan. 20, 1983	"		mtg. Co.		James W. England, ^{etal}	1592	438	52,000 ^{.00}	sec. 3, Colonial Hills Lot 16 Crighton Dr.
17908 Jan. 24, 1983	"		mtg. Co.		Edward J. Kromer, ^{etal}	1592	483	74,050 ^{.00}	sec. III Lot 275 Canbake
17935 Jan. 24, 1983	"		mtg. Co.		Thomas R. Engel, ^{etal}	1592	527	31,100 ^{.00}	Super Hwy. Home Sites Lot 158 Dove Lane
17989 Jan. 24, 1983	"		mtg. Co.		Billy C. Hill	1592	568	24,550 ^{.00}	Wynnsville Hpts. H. lots 17+18 Mc Douell St.
18046 Jan. 24, 1983	"		mtg. Co.		Louis J. Andrijan, ^{etal}	1592	584	100,000 ^{.00}	Lot 3 Southland ave.
18050 Jan. 24, 1983	"		mtg. Co.		Phillip R. Biggerstaff	1592	596	20,000 ^{.00}	Lot Fair's Bridge Rd.

INDIRECT or MORTGAGEE Index to Real Estate Mortgages — Greenville County, S. C.

KEYS PRINTING COMPANY, GREENVILLE, S. C.

Open at Proper Tab according to First Letter or Letters of Name and refer to Buff Sub-Index sheet for page reference.

B

FILE NUMBER DATE OF RECORD	MORTGAGEES FAMILY NAMES	GIVEN NAMES ABCDEFGHIJ	GIVEN NAMES JKLMNO	GIVEN NAMES PQRSTUVWXYZ	MORTGAGORS	BOOK	PAGE	Amount	BRIEF DESCRIPTION, LOCATION, ETC. (Not Warranted)
18077 Jan. 25, 1983	Alliance				Jeffrey D. James	1592	728	31,155. ⁰⁰	Sec. A woodfields Lot 208 Foxhall Rd.
18184 Jan. 25, 1983	"				William N. Myers	1592	742	56,650. ⁰⁰	Wilson alley Lot 2 Ryan St.
18180 Jan. 25, 1983	"				Donald James Raven	1592	780	35,000. ⁰⁰	Lot 2 Eunice Dr.
18175 Jan. 25, 1983	"				John E. Jones, et al	1592	783	96,000. ⁰⁰	ave. + 5th Sycr St. altg. Vista Lot 20 1/2 Pt. lot 21 con. Fairview
18176 Jan. 25, 1983	"				Thomas M. Simmons, et al	1592	793	29,000. ⁰⁰	Nashua town Unit 105 Stanley Dr.
18258 Jan. 26, 1983	"				William S. Fairbanks	1592	902	193,500. ⁰⁰	2.75 acres, also h/way
18254 Jan. 26, 1983	"				George M. Cooley	1592	916	16,800. ⁰⁰	7/8 P.L. Unit 15 Oak House Village
18343 Jan. 27, 1983	"				Jennie E. Dault	1592	982	25,000. ⁰⁰	2 1/2 Acre Lot 7, Main St. (Lawson Rd.)
18371 Jan. 27, 1983	"				Johnathan L. Rensel, et al	1592	994	43,000. ⁰⁰	Westwood sec. 7 Smith Austin Sp. Lot 468 Chuckwood Dr.
18374 Jan. 27, 1983	"				John J. Pittman, et al	1593	9	74,550. ⁰⁰	Lot 34 Quail Ridge Sec. II
18388 Jan. 27, 1983	"				Albert R. Hughes, et al	Re-Record 1593	39	62,000. ⁰⁰	Large 7th Div. 20 Kern Rd. 1591 pp. 387 Lot 122 Harmon Tr. Heritage
18415 Jan. 27, 1983	"				Benny F. Cooley, et al	1593	63	23,600. ⁰⁰	Bryon Sec 2 Lot 77 Bridgeport Dr. Whittier
18504 Jan. 28, 1983	"				David A. Aglenore	1593	161	26,600. ⁰⁰	St. Sunny Maple Lot 3 1/2 Pt. lots 4 + 8 Fortner
18502 Jan. 28, 1983	"				Blaine M. Fuller	1593	164	45,000. ⁰⁰	Windsor Oaks sec II Lot 42 Wiltshire Ct.
18533 Jan. 28, 1983	"				Carol Campbell	1593	203	58,000. ⁰⁰	Ellettsville area. Sec. B Lot 29 Laurens ave.
18626 Jan. 31, 1983	"				Paul M. Woodward	1593	288	57,000. ⁰⁰	Sec. 5 Del Norte Gate Lot 451 Bransfield Rd.

INDIRECT or MORTGAGEE Index to Real Estate Mortgages — Greenville County, S. C.

KEYS PRINTING COMPANY, GREENVILLE, S. C.

Open at Proper Tab according to First Letter or Letters of Name and refer to Buff Sub-Index sheet for page reference.

FILE NUMBER DATE OF RECORD	MORTGAGEES FAMILY NAMES	GIVEN NAMES ABCDEFGHIJ	GIVEN NAMES JKLMNO	GIVEN NAMES PQRSTUVWXYZ	MORTGAGORS	BOOK	PAGE	Amount	BRIEF DESCRIPTION, LOCATION, ETC. (Not Warranted)
18669 Jan. 31, 1983	Alliance				^{etc} Floyd Henry Brown	1593	326	40,000 ^{.00}	Lot 1 Rockstone
18712 Jan. 31, 1983	"		"	"	^{etc} Hugh B. Hamilton	1593	353	55,000 ^{.00}	Sec. 15 Lot 383 Duenger Rd.
18703 Jan. 31, 1983	"		"	"	William R. Huddell, ^{etc}	1593	362	46,550 ^{.00}	Lot 301 N. Franklin
18713 Jan. 31, 1983	"		"	"	John C. Neal, ^{etc}	1593	365	63,000 ^{.00}	Windup Dale Sec. 1 Lot 1 Strange Rd.
18724 Jan. 31, 1983	"		"	"	Jack J. Gorman, ^{etc}	1593	376	37,050 ^{.00}	Victor monaghan Co. near Lot 20 Carolina av. Sec. 2
18746 Jan. 31, 1983	"		"	"	Calvin E. Vaughn, ^{etc}	1593	388	50,500 ^{.00}	+ Hillen Rd. Hillen St. Lot 1601 Log House Rd.
18791 Feb. 1, 1983	"		"	"	Paul J. Roel, ^{etc}	1593	471	44,950 ^{.00}	Lot 112 Popertree Sec. 2
18797 Feb. 1, 1983	"		"	"	Darrell R. Adkins, ^{etc}	1593	520	62,150 ^{.00}	Route 615 Lot 476 add. Sec. III road
18929 Feb. 1, 1983	"		"	"	Carolyn M. Roll	1593	604	71,250 ^{.00}	Unit C, Park Row
18952 Feb. 1, 1983	"		"	"	Michelle S. Mastin, ^{etc}	1593	619	52,025 ^{.00}	1.7 acs. Hudson Rd.
18999 Feb. 3, 1983	"		"	"	James W. Garrick, ^{etc}	1593	694	43,150 ^{.00}	Northwood Lot 11 Windsor Dr.
19069 Feb. 2, 1983	"		"	"	James Phillip Cox, ^{etc}	1593	738	63,600 ^{.00}	Lot 93 Heritage Lakes
19108 Feb. 2, 1983	"		"	"	J. L. Johnson	1593	752	90,000 ^{.00}	Rd. 6.42 acs. Cunningham
19155 Feb. 3, 1983	"		"	"	Russell L. Wilson, ^{etc}	1593	806	27,900 ^{.00}	Lot
19239 Feb. 3, 1983	"		"	"	Audrey C. Sizemore	1593	842	27,500 ^{.00}	St. Woodville Hts. Lot 1 Cor. McDowell St. & Pine
19292 Feb. 4, 1983	"		"	"	John C. Galloway, ^{etc}	1593	901	48,000 ^{.00}	Lot

INDIRECT or MORTGAGEE Index to Real Estate Mortgages — Greenville County, S. C.

KEYS PRINTING COMPANY, GREENVILLE, S. C.

Open at Proper Tab according to First Letter or Letters of Name and refer to Buff Sub-Index sheet for page reference.

C

FILE NUMBER DATE OF RECORD	MORTGAGEES FAMILY NAMES	GIVEN NAMES ABCDEFGHIJ	GIVEN NAMES JKLMNO	GIVEN NAMES PQRSTUVWXYZ	MORTGAGORS	BOOK	PAGE	Amount	BRIEF DESCRIPTION, LOCATION, ETC. (Not Warranted)
19466 Feb. 7, 1983	Alliance				Robert Wayne Brown	1593	994	56,000 ⁰⁰	Golden Grove Estb. Sec. I Lot 19 Golden Grove Dr.
19620 Feb. 8, 1983	"				Julius C. English	1594	163	46,500 ⁰⁰	Pl. lot 17 Satermire Dr.
19676 Feb. 9, 1983	"				Michael N. Watts	1594	226	60,000 ⁰⁰	Hampton Terrace Lot 43 Lisa Dr. Wade
19687 Feb. 9, 1983	"				William M. Campbell	1594	248	41,750 ⁰⁰	Spring Rd. 3.32 ac. cor. Austin Islandy
19834 Feb. 10, 1983	"				John J. Hutchins	1594	417	33,600 ⁰⁰	Barley Hts. Sec. 2 Lot 33 Lee Haven Ct.
19935 Feb. 11, 1983	"				Patrick M. Jansen	1594	500	60,000 ⁰⁰	Cambridge II Lot 201 Valley Forge Dr.
19941 Feb. 11, 1983	"				Flora A. Terrell	1594	505	48,000 ⁰⁰	Pl. lot 37 Overbrook North Hills
20313 Feb. 16, 1983	"				Margaret M. Ledford	1594	949	45,600 ⁰⁰	Lot 7 Elizabeth St.
20370 Feb. 16, 1983	"				Alvin J. Watson Jr.	1594	972	32,160 ⁰⁰	Lot 45 Rivedale
20366 Feb. 16, 1983	"				Margaret M. Ledford	1594	996		2nd mtg. see Rem Bd. 1594 p. 949 mtg. assign. S.C. State Admin. Authority
20422 Feb. 17, 1983	"				Buffkin Campbell	1595	29	30,250 ⁰⁰	Lot, I-85 (Frontage Rd.)
20453 Feb. 17, 1983	"				Salmon E. Harrison	1595	34	24,000 ⁰⁰	Woodside Mills Lot 46 Blatter St.
20461 Feb. 17, 1983	"				Alvin J. Medlock	1595	37	33,000 ⁰⁰	Sec. 3 Fairview H. Lot 5 Lakewood Terrace
20458 Feb. 17, 1983	"				Alonso M. De Brull	1595	40	77,400 ⁰⁰	166. Lot 11 Quail Ridge Sec. II For org. mtg. see Rem Bd. 1592 p. 156
20458 Feb. 17, 1983	"				Alonso M. De Brull	1595	50	77,400 ⁰⁰	Lot 21 Quail Ridge Sec. 2 For org. mtg. see Rem Bd. 1592 p. 156
20668 Feb. 21, 1983	"				Joseph L. Draper	1595	340	55,300 ⁰⁰	Cambridge Pk. Lot 71 Devonwood Ct.

INDIRECT or MORTGAGEE Index to Real Estate Mortgages — Greenville County, S. C.

KEYS PRINTING COMPANY, GREENVILLE, S. C.

Open at Proper Tab according to First Letter or Letters of Name and refer to Buff Sub-Index sheet for page reference.

FILE NUMBER DATE OF RECORD	MORTGAGEES FAMILY NAMES	GIVEN NAMES ABCDEFGHIJ	GIVEN NAMES JKLMNO	GIVEN NAMES PQRSTUVWXYZ	MORTGAGORS	BOOK	PAGE	Amount	BRIEF DESCRIPTION, LOCATION, ETC. (Not Warranted)
20754 Feb. 21, 1983	Alliance				Frank A. Garrett, <i>etc</i>	1595	359	24,000 ⁰⁰	Lot 11 Paris mt. ave.
20898 Feb. 23, 1983	"				William N. Thompson, <i>etc</i>	1595	487	33,250 ⁰⁰	Lourens, R.R. S/D Lot 14 Glenn St.
21023 Feb. 24, 1983	"				Edward William Meren, <i>etc</i>	1595	620	36,381 ⁰⁰	Lot 12 Sunrise Terrace
21087 Feb. 24, 1983	"				Michael J. Coie, <i>etc</i>	1595	650	64,722 ⁴⁹	Lot 112 Heritage Lakes
21185 Feb. 25, 1983	"				Stephen Hunter Marlay, <i>etc</i>	1595	781	42,000 ⁰⁰	Richmond Hills Lot 30 Lynchburg Dr.
21191 Feb. 25, 1983	"				Ralph Anderson, <i>etc</i>	1595	785	29,500 ⁰⁰	Lot 251 Del Norte Estate
21227 Feb. 25, 1983	"				Smithy Joe McCall, <i>etc</i>	1595	802	85,200 ⁰⁰	Village Pt. I Lot 28 P.O.D. Creekside
21210 Feb. 25, 1983	"				Allen S. Wozniak, <i>etc</i>	1595	815	47,450 ⁰⁰	Sec. I Lot 61 Westminster Village
21208 Feb. 25, 1983	"				James Lee Poney, <i>etc</i>	1595	818	24,700 ⁰⁰	11 P.R. Unit 26 Oak Grove
21247 Feb. 25, 1983	"				Talant F. Blahy, <i>etc</i>	1595	835	64,600 ⁰⁰	Lot 15 Burrett Estate
21257 Feb. 25, 1983	"				John W. Jamieson, <i>etc</i>	1595	841	84,000 ⁰⁰	Foxcroft, Sec. I Lot 36 Queen Ann Rd.
21266 Feb. 25, 1983	"				Genny F. Cooley, <i>etc</i>	1595	851	73,600 ⁰⁰	for orig. mtg. see R.E. Lt. 1593 Pg. 62 Lot 77 bridgeport Mt. Wellington Blvd, Sec. 2
"	"				"	1595	851		
21289 Feb. 28, 1983	"				Kathy W. Kinney, <i>etc</i>	1595	907	35,500 ⁰⁰	Mt. Westwood South, Sec. 2 Lot 353 N/W Willow Branch
21287 Feb. 28, 1983	"				Thomas E. Campbell, <i>etc</i>	1595	911	67,500 ⁰⁰	Deminger, Sec. 15 Lot 302 Terence Ct.
21286 Feb. 28, 1983	"				David W. Stahl, <i>etc</i>	1595	914	72,600 ⁰⁰	Lot 25 Conduits I

INDIRECT or MORTGAGEE Index to Real Estate Mortgages — Greenville County, S. C.

KEYS PRINTING COMPANY, GREENVILLE, S. C.

Open at Proper Tab according to First Letter or Letters of Name and refer to Buff Sub-Index sheet for page reference.

D

FILE NUMBER DATE OF RECORD	MORTGAGEES FAMILY NAMES	GIVEN NAMES ABCDEFGHIJ	GIVEN NAMES KLMNO	GIVEN NAMES PQRSTUVWXYZ	MORTGAGORS	BOOK	PAGE	Amount	BRIEF DESCRIPTION, LOCATION, ETC. (Not Warranted)
21284 Jul. 28, 1983	Alliance				^{the} Michael E. Willis	1595	921	51,950 ^{.00}	Sec. III Lot 98 Brentwood way
21352 Jul. 28, 1983	"			" "	George M. Hutto, ^{the}	1595	994	59,000 ^{.00}	Part 4 Louis mt. rd.
21351 Jul. 28, 1983	"			" "	Wilma W. Smith,	1596	1	30,000 ^{.00}	Lot 9 & Pt. lot 8
21377 Jul. 28, 1983	"			" "	Albert M. Sanders, ^{the}	1596	31	27,650 ^{.00}	Lot 1 Oakley ave.
21377 Jul. 28, 1983	"			" "	Albert M. Sanders, ^{the}	1596	34	25,400 ^{.00}	Lot 8
21402 Jul. 28, 1983	"			" "	William H. Barnes	1596	47	80,750 ^{.00}	0.73 ac. View Dr. circle
21398 Jul. 28, 1983	"			" "	James Francis Burns ^{the}	1596	51	40,500 ^{.00}	Woodhedge sec I Lot 37 Bluestone Ct.
21443 Jul. 28, 1983	"			" "	Richard N. Massey, ^{the}	1596	82	41,800 ^{.00}	Blue Spring, sec. 2 Lot 151 Kneewood Ct.
21468 Nov. 1, 1983	"			" "	Todd B. Triplett, ^{the}	1596	128	33,150 ^{.00}	None Pt. lots 6, 7, & 8, Shamrock
21472 Nov. 1, 1983	"			" "	Robert W. Kneffle	1596	138	59,400 ^{.00}	Lot 12 Fernwood Ct.
21471 Nov. 1, 1983	"			" "	Paul E. Taylor, Jr.	1596	141	38,750 ^{.00}	Space South rd. Lot 100 Augusta Rd. Plean
21481 Nov. 1, 1983	"			" "	Steven E. Leone, ^{the}	1596	161	80,000 ^{.00}	Sec. 13 Lot 339 Duenger Rd.
21498 Nov. 1, 1983	"			" "	Cecil A. Hinson, ^{the}	1596	186	70,950 ^{.00}	Broadford Rd. Old Post Etc. Lot 169 Col. Murrell Rd. +
21556 Nov. 1, 1983	"			" "	Jimmy P. Highsmith	1596	212	44,722 ^{.50}	Etc. Sec. 2 Lot 49 Carriage R. Coachman
21558 Nov. 1, 1983	"			" "	Fred Larry Jamison ^{the}	1596	218	83,400 ^{.00}	Candlelake, Pt. III Lot 283 Treconeroga Rd.
21573 Nov. 1, 1983	"			" "	Jerry L. Taylor	1596	225	64,722 ^{.49}	Lot 268 Candlelake, III

INDIRECT or MORTGAGEE Index to Real Estate Mortgages — Greenville County, S. C.

KEYS PRINTING COMPANY, GREENVILLE, S. C.

Open at Proper Tab according to First Letter or Letters of Name and refer to Buff Sub-Index sheet for page reference.

FILE NUMBER DATE OF RECORD	MORTGAGEES FAMILY NAMES	GIVEN NAMES ABCDEFGHIJ	GIVEN NAMES JKLMNO	GIVEN NAMES PQRSTUVWXYZ	MORTGAGORS	BOOK	PAGE	Amount	BRIEF DESCRIPTION, LOCATION, ETC. (Not Warranted)
21572 Mar. 4, 1983	Alliance			Mortgage Co.	<i>the</i> Harlan B. Anderson	1596	229	38,500 ⁰⁰	Lat 81 Windsor Pt.
21624 Mar. 4, 1983	"		"	"	<i>the</i> Larry A. Mansell	1596	322	33,750 ⁰⁰	Lat 22 Coalidge ave.
21563 Mar. 1, 1983	"		"	"	<i>the</i> Dodd B. Triplett	1596	135		Mtg. assign. S.C. State Housing Auth. for mtg. see R.E.M. Book 1596 pg. 128
21743 Mar. 2, 1983	"		"	"	<i>the</i> Richard L. Jackson	1596	388	38,000 ⁰⁰	Lat 27 Lincoln Forest
21835 Mar. 3, 1983	"		"	"	<i>the</i> Anthony H. Waldrop	1596	504	21,457 ⁷⁰	Windsor Pt. Sec. I Lat 48 Jones St. always nls
21896 Mar. 3, 1983	"		"	"	<i>the</i> Gordon E. Mason	1596	569	35,700 ⁰⁰	Eric St. Cherokee Mt. H. lat 55 Cor. Klawee ave. +
22032 Mar. 4, 1983	"		"	"	<i>the</i> Wilhelmina A. Clary	1596	686	57,000 ⁰⁰	Greenbrier Lat. 6 R/W Balentine's dr.
22107 Mar. 4, 1983	"		"	"	<i>the</i> Jane Alyson McCutcheon	1596	774	59,000 ⁰⁰	Stone Land Co. H. lat 44 Craft St. sec. B
22188 Mar. 7, 1983	"		"	"	<i>the</i> John H. Nemlue	1596	882	14,550 ⁰⁰	Lat
22195 Mar. 7, 1983	"		"	"	<i>the</i> James L. Coward	1596	866	45,550 ⁰⁰	Chick. Spg. P. Lat 9 Cardinal Dr
22202 Mar. 7, 1983	"		"	"	<i>the</i> Edward M. Hodges	1596	923	41,500 ⁰⁰	Wellington Green Lat 48 Rollingwood Rd.
22241 Mar. 7, 1983	"		"	"	<i>the</i> Jerome L. Carne	1596	936	29,450 ⁰⁰	Midmont H. H. lat 10 Mystcraft St.
22243 Mar. 7, 1983	"		"	"	<i>the</i> Kenneth W. Non Stone	1596	947	62,500 ⁰⁰	Bentwood, sec. IV Lat 159 Bentwood way
22281 Mar. 7, 1983	"		"	"	<i>the</i> William M. Smith	1596	961	68,800 ⁰⁰	Oakfern dr. Oakfern sec. 2 Lat 47 Cor. Halland Rd. +
22265 Mar. 7, 1983	"		"	"	<i>the</i> James L. Coward	1596	874		for mtg. see L.E.M. bk. 1596 pg. 866 Mtg. assign. to S.C. State Housing authority

INDIRECT or MORTGAGEE Index to Real Estate Mortgages — Greenville County, S. C.

REG. U. S. PAT. OFFICE *Chas McCott* County Indexes Since 1888 An Identifying Trade Mark

☞ Open at Proper Tab according to First Letter or Letters of Name and refer to Buff Sub-Index sheet for page reference.

COTT FAMILY NAME INDEX No. 75 © 1949
MADE BY THE COTT INDEX COMPANY, COLUMBUS, OHIO
SOLD BY WALKER, EVANS & COGSWELL CO., CHARLESTON, S.C.

(6)

FILE NUMBER	MORTGAGEES	GIVEN NAMES	GIVEN NAMES	GIVEN NAMES	MORTGAGORS	BOOK	PAGE	Amount	BRIEF DESCRIPTION, LOCATION, ETC. (Not Warranted)
DATE OF RECORD	FAMILY NAMES	ABCDEFGHIJ	IJKLMNO	PQRSTUVWXYZ					
22352 MM-8-1983	Alliance		Mortgage Co.		<i>Mr Gene Echols</i>	1597	78	.00 25,000	Woodfields, sec. B Lot 267 Foxhall Rd. Cherokee Hk.
22395 MM-8-1983	"		"	"	<i>Bobbi J. Strauch</i>	1597	99	.00 90,000	H. lot 4 Catledge ave.
22404 MM-8-1983	"		"	"	<i>J. Snell Slater</i>	1597	122	.00 23,400	Stone bldg. Lot 1114. lot 12 Labor St.
22458 MM-9-1983	"		"	"	<i>Gordon E. Mann</i>	1597	224	.00 29,500	manion Rd. Monaghan sec. 2 Lot 94 cor. Floyd St. +
22545 MM-9-1983	"		"	"	<i>John W. Nellberg</i>	1597	322	.00 29,750	6.2 ac. Landow Rd. Way Marshall Forest
22580 MM-9-1983	"		"	"	<i>Theodore W. Dwyer</i>	1597	355	.00 95,000	Lots 127 + 128, 129, Neather sec. A
22724 MM-10-1983	"		"	"	<i>Randall A. Cox</i>	1597	506	.00 72,950	Lot 13 Rockwood Pk. Note.
22727 MM-10-1983	"		"	"	<i>Marsda A. Morgan</i>	1597	517	.00 32,800	Lot 21 Kay St. Belmont Chick Spg. Hk.
22751 MM-10-1983	"		"	"	<i>Robert W. Stephens</i>	1597	520	.00 48,000	Lot Bushy creek Rd.
22808 MM-11-1983	"		"	"	<i>Stuen E. Eichelberger</i>	1597	604	.00 50,300	Hillsborough sec. 2 Lot 81 Roswood Dr.
22871 MM-11-1983	"		"	"	<i>Dreene F. Tucker</i>	1597	655	.00 23,000	Butler Hk. Lot 58 M ² Swain Gardens
22922 MM-14-1983	"		"	"	<i>Melvin N. Smith</i>	1597	738	.00 77,600	Hail & King mt. A. Condo Lot 296 Cor. Swamp Fox
23006 MM-14-1983	"		"	"	<i>Cheryl N. Hughes</i>	1597	810	.00 65,000	Kendal Green Lot 7 Kendal Green Dr.
23009 MM-14-1983	"		"	"	<i>Jenkins L. Richardson</i>	1597	819	.00 30,000	Lot 54 + 55 Augusta Chick Spg. Hk.
23091 MM-15-1983	"		"	"	<i>Phillip W. Gregory</i>	1597	904	.00 63,000	Lot 148 Crowndale Ct. Chick Spg. Hk.
21624 MM-15-1983	"		"	"	<i>Larry A. Marshall</i>	1598	4	.00 33,750	Lot 16 + 17 Coolidge ave. For my mtg. see L ² 1596 p. 322

INDIRECT or MORTGAGEE Index to Real Estate Mortgages — Greenville County, S. C.

REG. U. S. PAT. OFFICE *Chas McCott* County Indexes Since 1888 An Identifying Trade Mark


Open at Proper Tab according to First Letter or Letters of Name and refer to Buff Sub-Index sheet for page reference.

COTT FAMILY NAME INDEX No. 75 © 1949 MADE BY THE COTT INDEX COMPANY, COLUMBUS, OHIO SOLD BY WALKER, EVANS & COGSWELL CO., CHARLESTON, S.C.

FILE NUMBER DATE OF RECORD	MORTGAGEES FAMILY NAMES	GIVEN NAMES ABCDEFGHIJ	GIVEN NAMES JKLMNO	GIVEN NAMES PQRSTUVWXYZ	MORTGAGORS	BOOK	PAGE	Amount	BRIEF DESCRIPTION, LOCATION, ETC. (Not Warranted)
23259 MAY. 16, 1983	Alliance			Mortgage Co.	<i>the</i> John Stephen Fournsworth	1598	91	.00 170,150	avondale Ri. Lot 13 Cor. N. Main St + W
23662 MAY. 18, 1983	"		"	"	Joseph G. Spott, <i>the</i>	1598	460	.00 60,000	Lot 13 Merrifield Pt.
23657 MAY. 18, 1983	"		"	"	Julius C. English, <i>the</i>	1598	487	.00 46,500	For orig. mtg. see C 64 Bk. 1594 Pg. 163. N. lot 17 (Interim) A.
"	"		"	"	"	1598	487		
23690 MAY. 21, 1983	"		"	"	Jerome L. Caine, <i>the</i>	1598	510	.00 29,450	For orig. mtg. see C 84 Bk. 1596 Pg. 936. Pt. Lot 13 Maplecroft St. Bedmont Pt. N. P.L.
"	"		"	"	"	1598	510		
23663 MAY. 21, 1983	"		"	"	Donna D. Jounsend, <i>the</i>	1598	524	.00 59,350	Unit 4 Huntwood woodshar
23754 MAY. 21, 1983	"		"	"	Ronald A. Sutton, <i>the</i>	1598	553	.00 59,500	Lot 16 woodshar Ri.
23760 MAY. 21, 1983	"		"	"	Joann Roe	1598	562	.00 55,000	Duenger Pl. sec. 3 Lot 83 Hedgewood Terren
23758 MAY. 21, 1983	"		"	"	Ronald E. Owen, <i>the</i>	1598	570	.00 60,000	Edwards Forest, N.Y.C. Lot 72 Old mill Rd.
23828 MAY. 21, 1983	"		"	"	Michael J. Pauls, <i>the</i>	1598	591	.00 71,250	Northwood sec. F Lot 39 1/2 Pt. lot 38
23829 MAY. 21, 1983	"		"	"	Timothy P. Evans, <i>the</i>	1598	601	.00 91,450	sec. 15 Lot 377 Duenger Pl.
23825 MAY. 21, 1983	"		"	"	John C. Pritchett, <i>the</i>	1598	625	.00 47,250	Northgate Lot 14 E. avondale Ri.
23854 MAY. 21, 1983	"		"	"	Lee E. Palmer, <i>the</i>	1598	642	.00 60,000	sec. 4 S.T. Lot 107 Brookside
23852 MAY. 21, 1983	"		"	"	Martin D. Mc Artys, <i>the</i>	1598	656	.00 28,000	Mohawk Ri. Lot 1 & lot Cor. Cary St. +
23786 MAY. 21, 1983	Was Charter mtg. Co.			"	Richard L. Hawkins, <i>the</i>	1598	574		Urban Res. In Mtg. W.K.M. Bk 159-244 Mtg. Assign to Sec. of Housing &

INDIRECT or MORTGAGEE Index to Real Estate Mortgages — Greenville County, S. C. 7 4

REG. U. S. PAT. OFFICE *Chas McCott* County Indexes Since 1888 An Identifying Trade Mark

 Open at Proper Tab according to First Letter or Letters of Name and refer to Buff Sub-Index sheet for page reference.

COTT FAMILY NAME INDEX No. 75 © 1949
MADE BY THE COTT INDEX COMPANY, COLUMBUS, OHIO
SOLD BY WALKER, EVANS & COGSWELL CO., CHARLESTON, S.C.

(F)

FILE NUMBER DATE OF RECORD	MORTGAGEES FAMILY NAMES	GIVEN NAMES ABCDEFGHIJ	GIVEN NAMES JKLMNO	GIVEN NAMES PQRSTUVWXYZ	MORTGAGORS	BOOK	PAGE	Amount	BRIEF DESCRIPTION, LOCATION, ETC. (Not Warranted)
23943 MAR. 22, 1983	Alliance		Mortgage	Co.	Donald E. Sultz	1598	752	78,300	Sec. IV M. 2 Lot 117 Brookside
23943 MAR. 22, 1983	"		"	"	Donald E. Sultz	1598	766	75,600	Sec. IV M. 2 Lot 124 Brookside
23943 MAR. 22, 1983	"		"	"	Donald E. Sultz	1598	776	77,400	Sec. IV M. 2 Lot 118 Brookside
23987 MAR. 22, 1983	"		"	"	John E. Hudson, <i>the</i>	1598	830	35,450	Chestnut, hills Lot 150 Farmington Rd.
24051 MAR. 23, 1983	"		"	"	Joseph Benjamin McCall <i>the</i>	1598	885	30,000	Sec. IV Lot 19 Heritage Glen
24080 MAR. 23, 1983	"		"	"	Earl J. Crawford, <i>the</i>	1598	899	100,000	Lot 9 Chisolm Hall
24176 MAR. 24, 1983	"		"	"	Carlton L. Chandler, <i>the</i>	1599	7	38,750	Branch M. Westwood South Lot 102 S.H. lot 101 Willow
24296 MAR. 25, 1983	"		"	"	Billy C. Hill, <i>the</i>	1599	91	20,400	Lot 29 Calvert St.
24326 MAR. 25, 1983	"		"	"	Charles D. Malone, <i>the</i>	1599	112	86,350	Brookfield west, sec. IV Lot 49 Sudderwood Rd.
24433 MAR. 28, 1983	"		"	"	Robert Donald Lane, <i>the</i>	1599	241	20,000	Lot 4
24435 MAR. 28, 1983	"		"	"	John V. Graham, <i>the</i>	1599	250	58,500	Sec. IV Lot 23 Forest acres
24445 MAR. 28, 1983	"		(was Chapter mfg. Co.)		Joseph M. Temple, <i>the</i>	1599	213		see R&M BK. 1495 pg. 668 subordination mfg. for mfg. for mfg. see R&M BK. 1592 pg. 209
24448 MAR. 28, 1983	"		mfg. Co.		Robly D. Murray, <i>the</i>	1599	378		mfg. assign. to city Feb. 517 am. for mfg. see R&M BK. 1592 pg. 584
24448 MAR. 28, 1983	"		"		Laura J. Sredigio, <i>the</i>	1599	379		mfg. assign. to city Feb. 517 am. for mfg. see R&M BK. 1592 pg. 902
24448 MAR. 28, 1983	"		"		W. R. Fairbank, <i>the</i>	1599	380		mfg. assign. to city Feb. 517 am. for mfg. see R&M BK. 1591 pg. 387
24448 MAR. 28, 1983	"		"		Albert R. Hughes, <i>the</i>	1599	381		mfg. assign. to city Feb. 517 am. Re-lease BK. 1593 pg. 39
"	"		"		"	"	1599	381	

INDIRECT or MORTGAGEE Index to Real Estate Mortgages — Greenville County, S. C.

REG. U. S. PAT. OFFICE *Chas McCott* County Indexes Since 1888 An Identifying Trade Mark

Open at Proper Tab according to First Letter or Letters of Name and refer to Buff Sub-Index sheet for page reference.

COTT FAMILY NAME INDEX No. 75 © 1949
MADE BY THE COTT INDEX COMPANY, COLUMBUS, OHIO
SOLD BY WALKER, EVANS & COGSWELL CO., CHARLESTON, S.C.

FILE NUMBER DATE OF RECORD	MORTGAGEES FAMILY NAMES	GIVEN NAMES ABCDEFGHIJ	GIVEN NAMES JKLMNO	GIVEN NAMES PQRSTUVWXYZ	MORTGAGORS	BOOK	PAGE	Amount	BRIEF DESCRIPTION, LOCATION, ETC. (Not Warranted)
24448 MM. 28, 1983	Alliance			Mortgage Co.	W. Huber, et al	1599	382		Formerly see R.E.A. 84-1591 A-769 mtg assign. to City Fed. 512 acor
24448 MM. 28, 1983	"			" "	Jall R. Bryant, et al	1599	393		Formerly see R.E.A. 84-1591 A-929 mtg assign. to City Fed. 512 acor.
24770 MM. 30, 1983	"	order in error see allstate pg. 51			Julius C. Durdum, et al	1599	691	29,224	2.2 acs.
24727 MM. 30, 1983	"			" "	Ronald E. Gray, et al	1599	604	37,950	4.44 acs. Old Hundred Ct. Mtg. #2 village
24774 MM. 30, 1983	"			" "	Rodney E. Taylor	1599	608	22,325	Lot 13 Bay Road St. Jussan with mtg. for mtg. see R.E.A. 84-1599 A-608
24789 MM. 30, 1983	"			" "	Rodney E. Taylor	1599	616		Mtg. assign. to S.C. State Housing N.P.R.
24854 MM. 31, 1983	"			" "	William J. Dwyer, Jr. Dwyer	1599	788	55,000	about 41 Holly Lane
24983 MM. 31, 1983	"			" "	Evelyn B. Woodford	1600	6	35,000	Lot 48 Club Rd. H. St.
25105 April 1, 1983	"			" "	Ronald D. Taylor, et al	1600	106	41,000	Lot 21 Cor. Mt View Ave - Jounca Simpsonville
25104 April 1, 1983	"			" "	Michael E. Boyler, et al	1600	109	39,000	Lot 120 Sec 2 Westwood South Hughes Estate
25101 April 1, 1983	"			" "	Julia F. Hughes	1600	223	40,000	Lot 11 West Parker Rd
25127 April 1, 1983	"			" "	Polly Anita Porter	1600	231	41,700	Lot 27 Green Forest, Sec C
25127 April 1, 1983	"			" "	Todd B. Triplett, et al	1600	268	33,150	for Orig. mtg. see Rem Bd 1596 Pg. 126 Pt. Lots 6, 7 + 8 Shamrock Lane
"	"			" "	" " " "	1600	269		Cunningham Acres
25207 April 1, 1983	"			" "	Linda M. White man	1600	282	75,050	Lot 37 Ch. Kimbell Rd. + Lane one
25217 April 1, 1983	"			" "	Neal T. Sloan, et al	1600	341	22,800	Unit 19 Oak Grove Village H.P.R.

INDIRECT or MORTGAGEE Index to Real Estate Mortgages — Greenville County, S. C. 72 7

REG. U. S. PAT. OFFICE *Chas. McCath* County Indexes Since 1888 An Identifying Trade Mark

Open at Proper Tab according to First Letter or Letters of Name and refer to Buff Sub-Index sheet for page reference.

COTT FAMILY NAME INDEX No. 75 © 1949
MADE BY THE COTT INDEX COMPANY, COLUMBUS, OHIO
SOLD BY WALKER, EVANS & COGSWELL CO., CHARLESTON, S.C.

(C)

FILE NUMBER	MORTGAGEES	GIVEN NAMES	GIVEN NAMES	GIVEN NAMES	MORTGAGORS	BOOK	PAGE	Amount	BRIEF DESCRIPTION, LOCATION, ETC.
DATE OF RECORD	FAMILY NAMES	ABCDEFGH	IJKLMNO	PQRSTUVWXYZ					(Not Warranted)
25269 April 1, 1983	Alliance		Mortgage Co.		David E. Sieser, et al	1600	431	.00	Agree Creek, Sec. 1 Lot 297 Middlebrook Rd.
25268 April 1, 1983	"		"	"	Ron T. Blume, et al	1600	436	.00	South Lot 171, Sec. 2 Westwood
25176 Apr. 1, 1983	"		"	"	Julia F. Hughes	1600	230		authority for mtg. see REM BK 1600 Pg. 1 mtg. assign. to S.C. State Housing
25177 Apr. 1, 1983	"		"	"	Edell B. Triplett, et al	1600	277		authority for mtg. see REM BK 1596 Pg. 1284 mtg. assign. to S.C. State Housing
"	"		"	"	"	1600	277		Re-Record BK 1600 Pg. 269
25320 Apr 4, 1983	"		"	"	James M. Munns III	1600	512	.00	Heritage Lake Lot 91 Black Horse Run
25376 Apr 4, 1983	"		"	"	David K. Lassiter	1600	583	.00	Lot 9 Burnsville ave.
25376 Apr. 4, 1983	"		"	"	David K. Lassiter	1600	586	.00	Lot 10 Burnsville ave.
25428 Apr. 4, 1983	"		"	"	Alfred K. Stronger	1600	646	.00	Lot 4 Rolling Hills
25452 Apr. 4, 1983	"		"	"	Larry R. Maxwell et al	1600	708	.00	Lots 16 & 17 Coolidge, 2nd mtg. on REM BK 1596 Pg 322 In
"	"		"	"	"	1600	708		Re-Record see REM BK 1594 Pg 4
25327 Apr 4, 1983	"		"	"	James D. Galla et al	1600	532	.00	Lot 59 Green Forest Sec. C
25463 Apr 5, 1983	"		"	"	Robert W. Holladay	1600	755	.00	Lot 19 Cannon Ave.
25577 Apr. 5, 1983	"		"	"	Robert W. Holladay	1600	763	.00	authority for mtg. see REM BK 1600 Pg. 753 mtg. assign. to S.C. State Housing
25672 Apr. 6, 1983	"		"	"	Margaret M. Leford	1600	887	.00	1996. Lot 7 Elginville St. N. Hill For orig. mtg. see REM BK 1594 Pg.
25858 Apr. 7, 1983	"		"	"	Mary Diane Powell	1601	138	.22	Authority H. Lot 53 Bradley Blvd.

INDIRECT or MORTGAGEE Index to Real Estate Mortgages — Greenville County, S. C.

REC. U. S. PAT. OFFICE *Chas. McCath* County Indexes Since 1888 An Identifying Trade Mark

Open at Proper Tab according to First Letter or Letters of Name and refer to Buff Sub-Index sheet for page reference.

COTT FAMILY NAME INDEX No. 75 © 1949 MADE BY THE COTT INDEX COMPANY, COLUMBUS, OHIO SOLD BY WALKER, EVANS & COGSWELL CO., CHARLESTON, S.C.

FILE NUMBER DATE OF RECORD	MORTGAGEES FAMILY NAMES	GIVEN NAMES ABCDEFGHIJ	GIVEN NAMES JKLMNO	GIVEN NAMES PQRSTUWXYZ	MORTGAGORS	BOOK	PAGE	Amount	BRIEF DESCRIPTION, LOCATION, ETC. (Not Warranted)
25859 Apr. 7, 1983	Alliance				Mortgage Co			.00	ann. B.
26027 Apr. 8, 1983	"				"			93,100	Lots 171, 174. lot 17 Queen
26106 Apr. 8, 1983	"				"			00	
26221 Apr. 14, 1983	"				"			27,500.	4.27 Acres Liney Rd.
26280 Apr. 14, 1983	"				"			107,000	Lot 20 Chanticleer Downhouses, PhI
26307 Apr. 11, 1983	"				"			73,500	Pt. lot 63 Waccamaw
26258 Apr. 11, 1983	"				"			37,900	Dr. Whitwood South, sec. 2
26319 Apr. 12, 1983	"				"			31,250	Lot 157 Willow Branch
26384 Apr. 12, 1983	"				"				N.P.R.
26470 Apr. 13, 1983	"				"				Unit 13 Holly Springs
26602 Apr. 13, 1983	"				"				Area for orig. see mtg. bk 1601 pg 560
26574 Apr. 13, 1983	"				"			67,500	mtg. assigned to Federal Nat'l Mtg
26617 Apr. 14, 1983	"				"			52,100	Lot 65 Glendale Sec. II
26690 Apr. 14, 1983	"				"			66,500	Pt. lot 5 Chick Spgs Jr
26688 Apr. 14, 1983	"				"			62,300	Villas N.P.R.
26688 Apr. 14, 1983	"				"			62,300	Unit 18-B Sugar creek
26688 Apr. 14, 1983	"				"			62,300	for orig. mtg. see R & M Bk.
26688 Apr. 14, 1983	"				"			62,300	15% N.P.R. Lot 47 cor. Kellam
26688 Apr. 14, 1983	"				"			62,300	20.100 ft. N. Oakfern, sec. 2
26688 Apr. 14, 1983	"				"			22,963	Lot 3 Service Dr.
26688 Apr. 14, 1983	"				"			41,000	Francis
26688 Apr. 14, 1983	"				"			50,600	Lot 32 Northwest Ct.
26688 Apr. 14, 1983	"				"			21,450	Lot 4 Colling Hills
26688 Apr. 14, 1983	"				"				For orig. mtg. see R & M Bk. 1400
26688 Apr. 14, 1983	"				"				mtg. off. 8
26688 Apr. 14, 1983	"				"				Lot 13 South St. Woodside

INDIRECT or MORTGAGEE Index to Real Estate Mortgages — Greenville County, S. C.

REG. U. S. PAT. OFFICE *Chas McCott* County Indexes Since 1888 An Identifying Trade Mark

Open at Proper Tab according to First Letter or Letters of Name and refer to Buff Sub-Index sheet for page reference.

COTT FAMILY NAME INDEX No. 75 © 1949
MADE BY THE COTT INDEX COMPANY, COLUMBUS, OHIO
SOLD BY WALKER, EVANS & COGSWELL CO., CHARLESTON, S.C.

(H)

FILE NUMBER DATE OF RECORD	MORTGAGEES FAMILY NAMES	GIVEN NAMES ABCDEFGHIJ	GIVEN NAMES JKLMNOPQ	GIVEN NAMES RSTUVWXYZ	MORTGAGORS	BOOK	PAGE	Amount	BRIEF DESCRIPTION, LOCATION, ETC. (Not Warranted)
26686 Apr. 14, 1983	Alliance				David G. Sigmon et al	1602	75	.00	Sts. Union manor mls. Lot 103 Cor. McBeth & Sully
26969 Apr. 19, 1983	"			" "	Robert Louis Maddox et al	1602	340	.00	442.5 Austin Sp. Lot 33, Heard Dr. Belmont
27069 Apr. 18, 1983	"			" "	Shawn E. Lippincott	1602	406	.00	N.P.R. Unit 11 Nutwood
27069 Apr. 18, 1983	"			" "	Dennis J. Hogan, et al	1602	417	.00	Sec. II N.II Lot 105 Kelly Ave Hunt.
27069 Apr. 18, 1983	"			" "	John van der Lijth, II	1602	427	.00	N.P.R. Unit 44 Nutwood
27217 Apr. 19, 1983	"			" "	Darold R. Shaw	1602	644	.00	Lakes Lot 119 Sharon Trail Heritage
27287 Apr. 20, 1983	"			" "	Robert M. Campbell et al	1602	734	.00	Lot 12 Mt. View Acres
27285 Apr. 20, 1983	"			" "	Bruce M. Schulz et al	1602	746	.00	Lot 168 Bellingham Dec. 1
27293 Apr. 20, 1983	"			" "	Doyle R. Peace	1602	752	.00	Mois Properties R. Jones Unit 51 - A Doran Downtown 51
27315 Apr. 20, 1983	"			" "	Neal J. Snow et al	Re Record 1602	767	.00	Four acreage Mtg Dec. Rem Bk 1600
"	"			" "	" "	Re Record 1602	767	.00	pg. 341 Unit 19 Oak Grove Village N.P.R.
27368 Apr. 20, 1983	"			" "	John W. Muelkey et al	Re Record 1602	815	.00	4.27 Acres Piney Rd. De Origine Mtg Dec. Rem Bk 1601 pg 287
27251 Apr. 20, 1983	"			" "	Edward W. Miles et al	Re Record 1602	871	.00	pt lot 5 Oak Spg Sp. De Origine Mtg Dec. Rem Bk 1601 pg 1093
27467 Apr. 21, 1983	"			" "	James Phillip Corp, et al	Re Record 1603	72	.00	Lot 93 Heritage Lakes De Origine Mtg Dec. Bk 1593 pg. 738
27513 Apr. 21, 1983	"			" "	Richard L. Canada, et al	1603	91	.00	Sec 2 Lot 29 Gyler Court (Nth. Gardens)
27519 Apr. 21, 1983	"			" "	James W. Vaughn, et al	1603	103	.00	Lot 32 Oakside Villa P H I

INDIRECT or MORTGAGEE Index to Real Estate Mortgages — Greenville County, S. C.

REG. U. S. PAT. OFFICE *Cott* County Indexes Since 1888 An Identifying Trade Mark

Open at Proper Tab according to First Letter or Letters of Name and refer to Buff Sub-Index sheet for page reference.

COTT FAMILY NAME INDEX No. 75 © 1949 MADE BY THE COTT INDEX COMPANY, COLUMBUS, OHIO SOLD BY WALKER, EVANS & COGSWELL CO., CHARLESTON, S.C.

FILE NUMBER DATE OF RECORD	MORTGAGEES FAMILY NAMES	GIVEN NAMES ABCDEFGHIJ	GIVEN NAMES JKLMNOPQ	GIVEN NAMES RSTUVWXYZ	MORTGAGORS	BOOK	PAGE	Amount	BRIEF DESCRIPTION, LOCATION, ETC. (Not Warranted)
27518 April 21, 1983	Alliance		Mortgage Co.		William Frank Sutherland	1603	107	47,500 ^{.10}	Deed pt lot 16 Summit Dr. Westington
27384 April 21, 1983	"		"		Larry G. Simons, et al	1603	846	55,550 ^{.00}	Deed lot 8 + pt lot 8 Westwood Lane
27413 April 21, 1983	"		"		James Wayne Sullivan et al	1603	914	65,450 ^{.00}	lot 14 Douglas Dr. 77 pictures Authority In Mortgage RE in Bk 1603 Pg 91
27509 Apr 21, 1983	"		"		Richard L. Canada et al	1603	77		Mtg. assigned to S.C. State Housing Regime
27622 April 27, 1983	"		"		James S. Weaver	1603	255	67,500 ^{.00}	Unit 176 Improved Subj Property
27673 April 22, 1983	"		"		Myrt G. Kester et al	1603	325	52,000 ^{.00}	lot 55 Deed of Pleasantburg Forest
27689 April 23, 1983	"		"		Rhonda A. Link	1603	347	21,250 ^{.00}	lot 1 Hillcrest Cir.
27692 Apr 22, 1983	"		"		Rhonda A. Link	1603	355		with In Mtg. in RE in Bk 1603 Pg 347 Mtg assigned to S.C. State Housing
27704 April 25, 1983	"		"		John H. Davis Jr. et al	1603	471	74,000 ^{.00}	lot 46 Sanderson Forest
27797 April 25, 1983	"		"		David A. Sizemore	1603	487	25,250 ^{.00}	lot Oak St
27821 April 25, 1983	"		"		Thompson Shoglen et al	1603	527	37,500 ^{.00}	Unit 55 at end of Dr. wooded Forest White Oaks
27911 April 25, 1983	"		"		William H. Myers	1603	627	44,450 ^{.00}	pt lots lot 1 Hwy 291 By Road
27868 April 25, 1983	"		"		William H. Barnes et al	1603	633	80,750 ^{.00}	575 Ac. Pine Bluffs Co, Inc. Part In Original Mtg in RE in Bk 1596 pg 47
27761 April 25, 1983	"		"		Jamie Cotterrell, et al	1603	451	5,000 ^{.00}	lot 71 Quail Run
27913 April 26, 1983	"		"		Joseph C. Stevenson, et al	1603	621	18,500 ^{.00}	lot 24 Edmund Rd. Liberty Park
28012 April 26, 1983	"		"		Billy C. Stiles, et al	1603	764	30,300 ^{.00}	lot 72 Oakview Dr S.B.

Index in error see american pg. 13

INDIRECT or MORTGAGEE Index to Real Estate Mortgages — Greenville County, S. C.

REG. U. S. PAT. OFFICE *Chas McCott* County Indexes Since 1888 An Identifying Trade Mark

☞ Open at Proper Tab according to First Letter or Letters of Name and refer to Buff Sub-Index sheet for page reference.

COTT FAMILY NAME INDEX No. 75 © 1949
MADE BY THE COTT INDEX COMPANY, COLUMBUS, OHIO
SOLD BY WALKER, EVANS & COGSWELL CO., CHARLESTON, S.C.

(7)

FILE NUMBER	MORTGAGEES	GIVEN NAMES	GIVEN NAMES	GIVEN NAMES	MORTGAGORS	BOOK	PAGE	Amount	BRIEF DESCRIPTION, LOCATION, ETC. (Not Warranted)
DATE OF RECORD	FAMILY NAMES	ABCDEFGHIJ	KLMNO	PQRSTUVWXYZ					
27914 April 26, 1983	Alliance				Mortg. Co.	1603	666	49,150 ^{.00}	Lot 316 Pine Creek Dr. Bell Mead
27941 April 26, 1983	"				"	1603	684	29,800 ^{.00}	Lot on Paris + McClellan St Area
28043 April 26, 1983	"				"	1603	817	80,700 ^{.00}	Buglaw Creek at Waxmup Place, Sec 13 Lot 343 Cav. Buglaw Creek Dr. +
28017 April 26, 1983	"				"	Re Record 1603	842	49,000 ^{.00}	See original mtg. in REM Book 1602 Pg 644. Lot 119 at Wrenn Trail Shelton Lakes
28112 April 27, 1983	"				"	1603	886	100,000 ^{.00}	Chantrelle, Sec II, South Sp. Lot 100 East Sycamore Oaks Dr.
28117 April 27, 1983	"				"	1603	893	76,000 ^{.00}	Lot 143 Brookside Ave. 6
28127 April 27, 1983	"				"	1603	920	25,500 ^{.00}	Lot Adams Mile Rd. Simpsonville
28152 April 27, 1983	"				"	1603	966	48,900 ^{.00}	Lot 186 Maplewood Dr. Pine Creek
28176 Apr 27, 1983	"				"	1603	974		Auth. for mtg. in REM Bk 1603 Pg 966 mtg. assigned to S.C. State Housing Agency
28208 April 28, 1983	"				"	1604	109	66,150 ^{.00}	Wood Lot 29 Maplewood Dr. Sec I. Pelham
28266 April 28, 1983	"				"	1604	162	97,500 ^{.00}	Sec. III Lot 225 Chantrelle
28277 April 28, 1983	"	Indexed in 1980	see American	Pg 13	"	1604	126	10,000 ^{.00}	Lots 56 + 61 Quail Run
28367 April 29, 1983	"				"	1604	315	37,500 ^{.00}	Post Lot 32 McMartin Dr. Whitehall
28462 April 29, 1983	"				"	1604	453	29,900 ^{.00}	Post Lot 43 Brunson St. Glen Cove
28564 Apr 29, 1983	"				"	1604	579	49,000 ^{.00}	Lot 2 on Duluth Dam Rd.

INDIRECT or MORTGAGEE Index to Real Estate Mortgages — Greenville County, S. C.

REG. U. S. PAT. OFFICE *Chas. M. Cott* County Indexes Since 1888 An Identifying Trade Mark

Open at Proper Tab according to First Letter or Letters of Name and refer to Buff Sub-Index sheet for page reference.

COTT FAMILY NAME INDEX No. 75 © 1949
MADE BY THE COTT INDEX COMPANY, COLUMBUS, OHIO
SOLD BY WALKER, EVANS & COGSWELL CO., CHARLESTON, S. C.

FILE NUMBER DATE OF RECORD	MORTGAGEES FAMILY NAMES	GIVEN NAMES ABCDEFGHIJ	GIVEN NAMES JKLMNO	GIVEN NAMES PQRSTUVWXYZ	MORTGAGORS	BOOK	PAGE	Amount	BRIEF DESCRIPTION, LOCATION, ETC. (Not Warranted)
28480 April 29, 1983	Alliance				Mortgage Co.	1604	513	30,000 ^{.00}	Lot 28 E. Sable at Blue Mt. Park
28560 April 29, 1983	"		"	"	"	1604	598	102,000 ^{.00}	III Lot 1 Pabla Creek PH II Dr.
28568 April 29, 1983	"		"	"	"	1604	607	41,400 ^{.00}	Lot 2 Scurry Drive
28571 Apr 29, 1983	"		"	"	William M. Gambrell et al	1604	323		with An Mtg made in R.E.M. Book 1604 pg 315 Mtg assigned to S.C. State Housing with An Mtg made in R.E.M. Book 1604 pg 453
28578 Apr 29, 1983	"		"	"	George S. Taylor Jr.	1604	701		Mtg assigned to S.C. State Housing PH I
28600 May 2, 1983	"		"	"	Horatio E. Moore	1604	684	59,000 ^{.00}	Lot Bataville Rd. Canbake
28599 May 2, 1983	"		"	"	Henry H. Darnell, et al	1604	689	63,000 ^{.00}	Rd Lot C. Rhyfle Rd + Little Dupes
28603 May 2, 1983	"		"	"	Frank L. Bridges, et al	1604	707	67,200 ^{.00}	Lot 15 Germantown Ct. Canbake
28711 May 2, 1983	"		"	"	John B. Dulata, et al	1604	817	47,400 ^{.00}	Lot 18 Joan Dr.
28748 May 2, 1983	"		"	"	Roy R. Cochran, et al	1604	862	85,000 ^{.00}	Lot 3 Waverly Place Offord Dr
28764 May 2, 1983	"		"	"	William B. Dent, et al	PH 2 Reverse 1604	891	57,000 ^{.00}	686, Lot 6 New Palmetto Dr. Dismal In original Mtg see Rem Book 1516 pg.
28811 May 2, 1983	"		"	"	Wilhelmina C. Clay	1604	915	30,200 ^{.00}	Lot 45 South Ave North
28717 May 2, 1983	"		"	"	Charles D. Campbell	1604	277		with An Mtg made in R.E.M. Book 1604 pg 217 Mtg assigned to S.C. State Housing
28592 May 3, 1983	"		"	"	Roy R. Cochran, et al	PH 2 Reverse 1605	29	22,450 ^{.00}	Lot 10 Duffie St Woodside Miles Dr 8 In original Mtg see R.E.M. Book 1604 pg 72
28880 May 3, 1983	"		"	"	David A. Dignese	1605	41	40,700 ^{.00}	Lot 21 Dismal Heights Dr 2
28888 May 3, 1983	"		"	"	Benny R. Duvigne, et al	1605	44	44,500 ^{.00}	Lot 19 Cannon Ave In original Mtg see R.E.M. Book 1600 pg 755
	"		"	"	Robert W. Holiday				

INDIRECT or MORTGAGEE Index to Real Estate Mortgages — Greenville County, S. C.

74
(J)

REG. U. S. PAT OFFICE *Chas McCorkle* County Indexes Since 1888 An Identifying Trade Mark

Open at Proper Tab according to First Letter or Letters of Name and refer to Buff Sub-Index sheet for page reference.

COTT FAMILY NAME INDEX No. 75 © 1949
MADE BY THE COTT INDEX COMPANY, COLUMBUS, OHIO
SOLD BY WALKER, EVANS & COGSWELL CO., CHARLESTON, S.C.

FILE NUMBER DATE OF RECORD	MORTGAGEES FAMILY NAMES	GIVEN NAMES ABCDEFGH	GIVEN NAMES IJKLMNO	GIVEN NAMES PQRSTUVWXYZ	MORTGAGORS	BOOK	PAGE	Amount	BRIEF DESCRIPTION, LOCATION, ETC. (Not Warranted)
28944 May 3, 1983 29080	Alliance				Walter Ernest Lawrence, et al	1605	98	57,200	0.86 Acre Pls Wooding Rd Woods, Sec 7
May 4, 1983 28993	"		"	"	Kenneth E. Huggins, et al	1605	307	70,155	Lot 5 Oakwood Ct. Forest Riverdale
May 4, 1983 29053	"		"	"	Jack R. Hellingworth	1605	184	59,250	Lot 28 River View Dr.
May 4, 1983 29361	"		"	"	Reginald Boyd, et al	1605	293	29,000	Lot 148 Idlewild
May 6, 1983 29416	"		"	"	James Edward Lipscomb, Jr.	1605	623	60,300	Lot 14
May 6, 1983 29377	"		"	"	Rick S. Reddie, et al	1605	701	35,000	In assign. R & Bk 1591 Pg 943 Lots 19 & 20 Hill Top Dr Bates Sp. for mtg. see R & Em Bk 1582 Pg 338
May 6, 1983 29374	"	Haywood			Orchard Park Associates	1605	724		mtg. assigned to Lloyd S. Antin
May 6, 1983 29495	"				Margaret M. Ledford	1605	720		mtg. assign. S.C. State Housing Auth. for mtg. see R & Em Bk 1594 Pg 947 & 14-10-1960 Pg 987
May 9, 1983 29723	"				Lewis W. Martin	1605	744	19,550	Woodside Miller Sec. C Lot 60 E. Seventh St
May 10, 1983 29719	"	Haywood Assoc.			Orchard Park Assoc.	1605	908		Bk 1582 Pg 338 & Bk 1605 Pg 902 Subordination for mtg. see R & Em
May 10, 1983 29720	"				Michael S. Martin, et al	1606	78		mtg. assigned to M & J C mtg. marketing corp. - for mtg. see R & Em Bk 1593 Pg 619
May 10, 1983 29745	"				Michael S. Martin, et al	1606	79		for mtg. see R & Em Bk 1593 Pg 619 mtg. assign. Bankers Trust of S.C.
May 10, 1983 " "	"				John F. Gigante, et al	1606	47	39,100	Lot 3 Theodore C. Carolina Hwy Sec. 2 In assign see R & Em
" "	"				" " "	1606	47		Bk 1591 Pg 158

INDIRECT or MORTGAGEE Index to Real Estate Mortgages — Greenville County, S. C.

REG. U. S. PAT. OFFICE *Chas McCott* County Indexes Since 1888 An Identifying Trade Mark

Open at Proper Tab according to First Letter or Letters of Name and refer to Buff Sub-Index sheet for page reference.

COTT FAMILY NAME INDEX No. 75 © 1949 MADE BY THE COTT INDEX COMPANY, COLUMBUS, OHIO SOLD BY WALKER, EVANS & COGSWELL CO., CHARLESTON, S.C.

FILE NUMBER DATE OF RECORD	MORTGAGEES FAMILY NAMES	GIVEN NAMES ABCDEFGHIJ	GIVEN NAMES JKLMNO	GIVEN NAMES PQRSTUVWXYZ	MORTGAGORS	BOOK	PAGE	Amount	BRIEF DESCRIPTION, LOCATION, ETC. (Not Warranted)
29878 May 11, 1983	Alliance		Mtg. Co.		Sandra Russell	1606	129	51,900	.00 Weynbarly Way Sec. 2 Sville Lot 69 Weynbarly Dr.
29879 May 11, 1983	"		Mtg. Co.		Michael E. Boyler, et al	1606	145	39,800	.00 Lot 120 Sec. 2 Westwood South Sville In Orig see REMBK 1655 Pg 159
30094 May 12, 1983	"		Mtg. Co.		Rhonda A. Jenks	1606	419	21,350	.00 orig in REM BK 1633 Pg 355 Lot 1 Hillcrest Circle. In it's original Hills
29968 May 13, 1983	"		Mtg. Co.		Samuel A. Warren	1606	431	67,700	.00 Lot 66 Richbany Rd.
22265 May 13, 1983	"		Mtg. Co.		James L. Coward, et al	1606	474	45,550	.00 Lot 9 Cardinal Dr. Chick Spgs Sp. In Orig in REM BK 1596 Pg 806, orig. REM BK 1596 Pg 874
30155 May 13, 1983	"		Mtg. Co.		Timothy S. Benjamin	1606	526	54,550	.00 Lot 26 + pt. lot 27 G. Prince Charming Dr + Circle Dr In "Enchanted Forest"
30153 May 13, 1983	"		Mtg. Co.		John E. Jones, et al	1606	532	96,000	.00 Lot 20 + pt. lot 21 In Fairview Ave + M ² Jones St. Altavista. In orig in REM BK 1272 Pg 723
30235 May 13, 1983	"		Mtg. Co.		George M. Cook	1606	562	16,800	.00 Prop. In orig in REM BK 1272 Pg 916 Unit 15 Oak Grove Village at Hwy
30229 May 13, 1983	"		Mtg. Co.		Barry R. Pyatt, et al	1606	637		Mtg. assigned to Fed. Nat'l Mtg Assoc. for Mtg. see REM BK 1601 Pg. 560. re. read 1606 Pg. 567
30228 May 13, 1983	"		Mtg. Co.		Barry R. Pyatt, et al	1606	567	37,900	.50 Lot 157 William Branch Dr Westwood South, Sec 2 In Orig. in REM BK 1601, Pg 560

INDIRECT or MORTGAGEE Index to Real Estate Mortgages — Greenville County, S. C. 74

REC. U. S. PAT. OFFICE *Cott* County Indexes Since 1888 An Identifying Trade Mark

Open at Proper Tab according to First Letter or Letters of Name and refer to Buff Sub-Index sheet for page reference.


COTT FAMILY NAME INDEX No. 75 © 1949
MADE BY THE COTT INDEX COMPANY, COLUMBUS, OHIO
SOLD BY WALKER, EVANS & COGSWELL CO., CHARLESTON, S.C.

(K)

FILE NUMBER DATE OF RECORD	MORTGAGEES FAMILY NAMES	GIVEN NAMES ABCDEFGH	GIVEN NAMES IJKLMNO	GIVEN NAMES PQRSTUVWXYZ	MORTGAGORS	BOOK	PAGE	Amount	BRIEF DESCRIPTION, LOCATION, ETC. (Not Warranted)
30326 May 16, 1983	Alliance				Mortgage Co.			.00	
30332 May 16, 1983	"			"	John L. Moore Jr et al	1606	690	33,250	Lot 35, Hurst St.
30334 May 16, 1983	"			"	Jack W. Brunson, Jr et al	1606	709	50,350	Sec. B, Stone Land Co. Pt. Lot 44 West Craft St.
30382 May 16, 1983	"			"	Earl B. Webb et al	1606	727	45,000	Dr. Larreux Dr, Highlands Lot 12 + Pt. Lot 11 Police De Leon
30397 May 16, 1983	"			"	David D. Douglas et al	1606	746	46,800	Lot 13, Moritts Dr.
"	"			"	Linda H. Whiteman	1606	753	75,050	Lot 37 Cor. Kimbrell Rd. + Jara Ave.
"	"			"	" " "	1606	753		Carrington Acres. for original see REM Bk 1600 Pg. 282
30323 May 16, 1983	"			"	John H. Davis, Jr. et al	1606	816	74,000	original see REM Bk 1603 pg. 471 Lot 46 Henderson Forest for auth. for mtg. see REM Bk 1606 pg. 699
30383 May 16, 1983	"			"	John L. Moore, Jr.	1606	697		Mtg. assigned S.C. State Housing
30570 May 17, 1983	"			"	Steve P. Loftis	1606	931	29,450	Lot 35 Crestone St.
30428 May 17, 1983	"			"	Raymond H. Stack, Jr.	1606	975	80,700	Lot 393 Cor. Brigham Creek Dr. & Brigham Creek Ct. "Devenge Plm" Sec. 13 In orig see REM Bk 1603 pg 817
30678 May 18, 1983	"			"	Richard P. Perezda et al	1607	26	98,400	Plantation, Ph. I Lot 23 Bethel Rd. Holly Inn
30815 May 19, 1983	"			"	Maryanne J. Rodewal	1607	175	67,000	"Powderhorn" Lot 111 Lexington Ct. Sec. 3
30816 May 19, 1983	"			"	Richard P. Freeman, et al	1607	178	43,215	VI Westwood Lot 568 yellowwood Dr. Sec.
30822 May 19, 1983	"			"	Martha S. Schroeder	1607	190	50,000	Lot 68 Pelham Woods Sec. 2
30732 May 19, 1983	"			"	James Edward Lipscomb Jr.	1607	253	60,300	Lot 14 for orig see REM Bk 1605 Pg. 623

INDIRECT or MORTGAGEE Index to Real Estate Mortgages — Greenville County, S. C.

REG. U. S. PAT. OFFICE *Chas. McCott* County Indexes Since 1888 An Identifying Trade Mark

 Open at Proper Tab according to First Letter or Letters of Name and refer to Buff Sub-Index sheet for page reference.

COTT FAMILY NAME INDEX No. 75 © 1949
MADE BY THE COTT INDEX COMPANY, COLUMBUS, OHIO
SOLD BY WALKER, EVANS & COGSWELL CO., CHARLESTON, S.C.

FILE NUMBER DATE OF RECORD	MORTGAGEES FAMILY NAMES	GIVEN NAMES ABCDEFGHIJ	GIVEN NAMES JKLMNO	GIVEN NAMES PQRSTUVWXYZ	MORTGAGORS	BOOK	PAGE	Amount	BRIEF DESCRIPTION, LOCATION, ETC. (Not Warranted)
30963 May 20, 1983	Alliance				Dorothy B. Moore <i>(by atty. in fact for M. Freeman)</i>	Re-Record 1607	308	.00 29,900	Part Int. in rem. on Rem Ch. 1604 Pg. 453 Lot 43 Brunson St. Eden Grove Mauldin
30932 May 20, 1983	"				Robin Herbert, et al	1607	324	.00 35,500	Lot 3 Pleasantdale Dr.
30915 May 20, 1983	"				M. James Joy	Re-Record 1607	467	.00 80,000	Lot 177 Bridgewater Dr. S.W. IV Botany Woods Church Camp Sp.
30921 May 23, 1983	"				Robert W. Knepple	Re-Record 1607	467 485	.00 57,400	For assign. see Rem Ch. 1502 Pg. 16 In Int. in rem. Rem Ch. 1586 Pg. 138 Lot 12 Fernwood Ct. "Pawcreek"
31211 May 23, 1983	"				David E. Jones, et al	1607	640	.00 43,600	Sec. 2 Westwood South Lot 99 Willow Branch Dr.
31240 May 24, 1983	"				David C. McEbrath, et al	1607	754	.00 25,000	3.35 Acres Hwy 114 "Estovian Hgts."
31287 May 24, 1983	"				Sami Y. Nissan, et al	1607	765	.00 57,200	Lot 35 Estovian Dr. Northwood Sec. 1
31340 May 24, 1983	"				Clifford W. Beckers, et al	1607	856	.00 59,800	Lot 66 New Woodman Dr. Auth. for mtg. see Rem Ch. 1607 Pg. 640
31357 May 24, 1983	"				David E. Jones, et al	1607	867	.00	Mtg. assigned to S.C. State Housing
31353 May 24, 1983	"				James Doyle Billiein, et al	1607	941	.00	For mtg. see Rem Ch. 1602 Pg. 919 Mtg. assign. to S.C. State Housing
31532 May 25, 1983	"				Clifford W. Beckers, et al	1608	89	.00	For mtg. see Rem Ch. 1607 Pg. 856 Mtg. assign. S.C. State Housing Authority
31412 May 25, 1983	"				Dary J. Brayley, et al	1607	951	.00 79,750	Lot 9 Quail Ridge Sec. 4
31540 May 25, 1983	"				Darrell L. Hartley, et al	1608	96	.00 52,000	Lot 376 Del Norte Estate For mtg. see Rem Ch. 1607 Pg. 208
31628 May 26, 1983	"				Roger H. Saine, et al	1608	216	.00	Mtg. assign. S.C. State Housing Auth.
31557 May 26, 1983	"				Marion W. Boatwright, et al	Mtg. assign 1608	142	.00 45,300	"University Park" Lot 99 Bradley Blvd

INDIRECT or MORTGAGEE Index to Real Estate Mortgages -- Greenville County, S. C.

Open at Proper Tab according to First Letter or Letters of
Name and refer to Buff Sub-Index sheet for page reference.

KEYS PRINTING CO.

(2)

FILE NUMBER DATE OF RECORD	MORTGAGEES FAMILY NAMES	GIVEN NAMES ABCDEFGHIJ	GIVEN NAMES JKLMNO	GIVEN NAMES PQRSTUVWXYZ	MORTGAGORS	BOOK	PAGE	AMOUNT	BRIEF DESCRIPTION, LOCATION, ETC. (NOT WARRANTED)
31637 May 26, 1983	Alliance				etal Roger D. Gannon	1608	208	.00 45,550	"Pine Brook" Lot 16 Elaine St. (Kearlu St.)
31663 May 24, 1983	"		"	"	"	1608	238	.00 21,300	Lot
31666 May 24, 1983	"		"	"	Richard James Markel	1608	256	.08 36,000	Lot Cary St.
31720 May 27, 1983	"		"	"	etal E. Neal Powell, Jr.	1608	349	.00 61,500	Gray Fox Run Lot 129 Newington Green,
31719 May 27, 1983	"		"	"	Mtg. + Assign Clifford C. Terry, et al	1608	359	.00 42,700	Chicks Spgs. Sp. Lot 2 Pembroke Lane, (Edgewood)
31739 May 27, 1983	"		"	"	Mtg. + Assign Yvette W. Smith	1608	419	.00 41,700	Sherwood Forest Lot 203 Nottingham Rd.,
31769 May 27, 1983	"		"	"	"	1608	438	.00 49,400	Lot 83, Lakewood Heights
31768 May 27, 1983	"		"	"	"	1608	447	.00 40,850	Lot 13 Waverly Ct., Augusta
31799 May 27, 1983	"		"	"	"	1608	489	.00 56,000	Lot 12 Melville Ave. Idlewood
31873 May 27, 1983	"		"	"	etal Eldorado Valentine,	1608	550	.00 30,000	Lot 109 Prestbury Dr.,
31870 May 27, 1983	"		"	"	etal Jess Randall Hall,	1608	578	.00 31,800	Lot 9, Biltmore Mt. Creek
31884 May 27, 1983	"		"	"	"	1608	597	.00 50,500	Lot 12 Mt. Chase, Ph. 1,
31875 May 27, 1983	"		"	"	"	1608	605	.00 47,400	Lot 3 Cardinal Dr. Sec. V
31886 May 27, 1983	"		"	"	etal Milton P. Yeager, Jr.,	1608	637	.00 63,650	Lot 441, Del Norte Ecto.,
31890 May 27, 1983	"		"	"	"	1608	660	.00 41,300	Lot 3, Lee Hghts.
31817 May 27, 1983	"		"	"	"	1608	317		In mtg. see LEM 14. 1608 pg. 256 Mtg. Assign. S.C. State Housing Authority
31817 May 27, 1983	"		"	"	Richard James Markel	1608	317		

INDIRECT or MORTGAGEE Index to Real Estate Mortgages -- Greenville County, S. C.

Open at Proper Tab according to First Letter or Letters of Name and refer to Buff Sub-Index sheet for page reference.

KEYS PRINTING CO.

FILE NUMBER DATE OF RECORD	MORTGAGEES FAMILY NAMES	GIVEN NAMES ABCDEFGH	GIVEN NAMES IJKLMNO	GIVEN NAMES PQRSTUVWXYZ	MORTGAGORS	BOOK	PAGE	AMOUNT	BRIEF DESCRIPTION, LOCATION, ETC. (NOT WARRANTED)
31826 May 27, 1983	Alliance				Mortgage Co.	1608	446		For mtg. see REm Bd. 1608 pg. 438 mtg. assign. S.C. State Housing Authority
31823 May 27, 1983	"				" "	1608	455		For mtg. see REm Bd. 1608 pg. 447 mtg. assign. S.C. State Housing Authority
31855 May 27, 1983	"				" "	1608	630		For mtg. see REm Bd. 1608 pg. 597 mtg. assign. S.C. State Housing Authority
31854 May 27, 1983	"				" "	1608	631		For mtg. see REm Bd. 1608 pg. 605 mtg. assign. S.C. State Housing Authority
31852 May 27, 1983	"				" "	1608	669		For mtg. see REm Bd. 1608 pg. 660 mtg. assign. S.C. State Housing Authority
32033 May 30, 1983	"				" "	1608	944		For mtg. see REm Bd. 1608 pg. 736 mtg. assign. S.C. State Housing Authority
31954 May 30, 1983	"				Raymond J. Washeleski etal	1608	736	50,500 ^{.00}	Lot
32694 May 30, 1983	"				Robert W. Spickard etal	1608	465	56,900 ^{.00}	Lot 10, "Verdin Estate"
32695 May 30, 1983	"				Jacqueline L. Wooten	1608	875	65,550 ^{.00}	Lot 21, "Eastgate Village"
32123 May 31, 1983	"				Jane M. Parsons etal	1608	989	47,000 ^{.00}	Lot 1 East Lee Rd. "Lynna Estate"
32133 May 31, 1983	"				Perry H. Bishop, Jr. etal	1609	5	34,600 ^{.00}	Pt. Lots 20 + 21 "Casa Sec. 5"
32168 May 31, 1983	"				Millie Annfield Cannon	1609	59	57,550 ^{.00}	Lot 34 Collins Creek "Populokorn" Pa. 2
32187 May 31, 1983	"				Ralph A. Hukerman	1609	78	58,800 ^{.00}	Lot 70 Chicomaungwa Lane
32194 May 31, 1983	"				Ronald E. Webster etal	1609	130	80,750 ^{.00}	Lot 8 "Forest Hills"
32143 May 31, 1983	"				Lewis W. Martin	Re-Record 1609	206	19,000 ^{.00}	In C. In assign REm Bd. 1608 pg. 744 Lot 60 E. 7th St. Woodlands Mills
32154 May 31, 1983	"				Jane M. Parsons	1608	887		For mtg. see REm Bd. 1608 pg. 989 mtg. assign. S.C. State Housing Auth.

INDIRECT or MORTGAGEE Index to Real Estate Mortgages - Greenville County, S. C.

Open at Proper Tab according to First Letter or Letters of
Name and refer to Buff Sub-Index sheet for page reference.

KEYS PRINTING CO.

(M)

FILE NUMBER DATE OF RECORD	MORTGAGEES FAMILY NAMES	GIVEN NAMES ABCDEFGHIJ	GIVEN NAMES JKLMNO	GIVEN NAMES PQRSTUVWXYZ	MORTGAGORS	BOOK	PAGE	AMOUNT	BRIEF DESCRIPTION, LOCATION, ETC. (NOT WARRANTED)
32276 Jun 1, 1983	Alliance				<i>etal</i> Patrick L. McBlade	1609	260	81,700	Lat 108 Brookside Sec. 4
32296 Jun 1, 1983	"				<i>etal</i> Frank P. Koctor	1609	341	105,000	see REM BK 1591 pg 636 Lat 39 "Enoree Hills" For Orig
32298 Jun 1, 1983	"				<i>etal</i> John W. Jamieson	1609	345	84,000	see J In orig see REM BK 1595 pg 841 Lat 36 Queen Ann Rd. Foxcroft
32360 Jun 1, 1983	"				<i>Exclusion</i> Lester McTier	1609	399	81,254	Lat 55 Pt. Sec. I "Vernon Estate"
32459 Jun 1, 1983	"				<i>etal</i> Jessie J. Thomas	1609	482	38,500	Lat 23 "Augusta Acres"
32548 Jun 2, 1983	"				<i>etal</i> Robert S. Edenbaugh	1609	677	54,000	Lat 35 Verdun Estate
32730 Jun 3, 1983	"				Alonzo M. DeBruhl	1610	106		mtg. assigned to City Fed. S. I. L. Assoc. for mtg. see REM BK 1592 pg. 166 & re-record 1595 pg. 40
"	"				"	1610	106		
32730 Jun 3, 1983	"				Alonzo M. DeBruhl	1610	107		
"	"				"	1610	107		mtg. assigned City Fed. S. I. L. Assoc. for mtg. see REM BK. 1592 pg. 156 & re-record Sh. 1595 pg. 50
32780 Jun 3, 1983	"				Ronald J. Blain, <i>etal</i>	1609	936	58,800	1.39 Acres "Powderhorn" Sec. I
32823 Jun 3, 1983	"				Martin Dobb	1610	57	85,500	Lat 81 Devenge Place Horiz. Prop. Reg.
32903 Jun 6, 1983	"				Doris J. Crompton	1610	166	28,958	Unit 4 J Town Park of Greenville
32986 Jun 7, 1983	"				<i>etal</i> Frank S. Garrett	1610	295	26,000	RE BK 1595 pg 359 Lat 11 Paris Mt. Ave. In Orig. see
32994 Jun 7, 1983	"				Ronald W. Davis	1610	322	23,700	Mills, Sec I Lat 33 Pelham St. Monaghan
33080 Jun 7, 1983	"				Lerry N. Hogner	1610	353	33,100	"Lendaly" Lat 42 Brewery Lane

INDIRECT or MORTGAGEE Index to Real Estate Mortgages -- Greenville County, S. C.

Open at Proper Tab according to First Letter or Letters of Name and refer to Buff Sub-Index sheet for page reference.

KEYS PRINTING CO.

FILE NUMBER DATE OF RECORD	MORTGAGEES FAMILY NAMES	GIVEN NAMES ABCDEFGHIJ	GIVEN NAMES JKLMNO	GIVEN NAMES PQRSTUVWXYZ	MORTGAGORS	BOOK PAGE	AMOUNT	BRIEF DESCRIPTION, LOCATION, ETC. (NOT WARRANTED)
32991 Jun 7, 1983	Alliance				Richard P. Perzda, et al	Re-Record 1610 411	.00 98,800	Lot 23 Bethel Rd. Holly Trees Plantation Ph I. For Orig. see REM Bk. 1607 Pg 26
" 33185 Jun 8, 1983	"				" " "	Re-Record 1610 411	.00	
" Jun 8, 1983	"				Rodney E. Taylor	Re-Record 1610 489	22,325	Lot 13 Gaylord St Judson Mills #2 Village For Orig see REM Bk 1599 Pg 608
" 33205 Jun 8, 1983	"				John P. Edwards, et al	Re-Record 1610 508	.00 36,000	Allen say II Lot 91 Homestead
" 33225 Jun 8, 1983	"				David E. Jones, et al	Re-Record 1610 546	.00	Lot 99 Willow Branch Dr Sec 2 Westwood South For Orig see REM Bk 1607 Pg 40
" 33231 June 8, 1983	"				Rodney E. Taylor	Re-Record 1610 497		Mtg. assign. S.C. State Housing Auth. for mtg. see REM Ph. 1222 pg. 608
" 33311 Jun 9, 1983	"				Ray R. Cochran, et al	Re-Record 1610 741	.00 47,400	REM Bk 1604 Pg. 817 Lot 18 Joan Dr. For Orig see
" 33372 Jun 9, 1983	"				Ray R. Cochran, et al	Re-Record 1610 749		Mtg. assigned to Dept. S.C. State Housing Authority - for mtg. see REM Bk. 1604 pg. 817 - Re-Record Book 1610 Pg. 741
" 33372 June 9 1983	"				" " "	Re-Record 1610 749		
" 33374 June 9, 1983	"				William H. Myers	1610 872		for mtg. see REM Bk. 1603 pg. 627 Mtg. assigned Southeast Mtg Co for mtg. see REM Bk. 1603 pg. 720
" 33376 Jun 9, 1983	"				John W. Lewis, et al	1610 897		Mtg. assigned Southeast Mtg. Co. For mtg. see REM Bk. 1603 pg. 527
" 33376 June 9, 1983	"				Morgan Skoglund, et al	1610 898		Mtg. assigned Southeast Mtg. Co.

INDIRECT or MORTGAGEE Index to Real Estate Mortgages -- Greenville County, S. C.

Open at Proper Tab according to First Letter or Letters of Name and refer to Buff Sub-Index sheet for page reference.

KEYS PRINTING CO.

74
(N)

FILE NUMBER DATE OF RECORD	MORTGAGEES FAMILY NAMES	GIVEN NAMES ABCDEFGH	GIVEN NAMES IJKLMNO	GIVEN NAMES PQRSTUVWXYZ	MORTGAGORS	BOOK	PAGE	AMOUNT	BRIEF DESCRIPTION, LOCATION, ETC. (NOT WARRANTED)
33510 June 10, 1983	Alliance				<i>etal</i> Steven E. Perone	Re-Record 1610	956	.60 80,000	Inaugural REM BK 1596 Pg 161 Lot 339 Siverger Place Sec. 13
33536 June 10, 1983	"		"	"	J. Eric Heall, <i>etal</i>	1610	978	.00 63,600	Pt lots 5 + 6 Timber Creek
33656 June 13, 1983	"		"	"	Donald Paul Bovard <i>etal</i>	1611	113	.00 68,800	Lot 24, Oak Hollow, Sec. II
33768 June 13, 1983	"		"	"	Donald R. Morris <i>etal</i>	1611	204	.00 63,200	Lot 92 Carebrake I
33609 June 13, 1983	"		"	"	Phillip W. Gregory <i>etal</i>	Re-Record 1611	243	.00 63,000	Lot 148 Crowdale Ct. Gray Jox Run, Sec. II for original see REM BK 1597 pg. 904
"	"		"	"	" " " "	Re-Record 1611	243		
33716 June 13, 1983	"		"	"	Hugh B. Hamilton <i>etal</i>	1611	257		Orig. 9th Mtg. see REM BK 1593 pg. 353 Mtg. assigned to M&C Mtg. marketing as is for Mtg. see REM BK 1593 pg. 353 Mtg. assigned to Bankers Trust of S.C.
33716 June 13, 1983	"		"	"	Hugh B. Hamilton, <i>etal</i>	1611	258		
33833 June 14, 1983	"		"	"	Ron L. Sackett <i>etal</i>	Re-record 1611	322		Lot 12 Mt. Chase Drive Ph I, Mouitair Creek for orig. see REM BK 1608 pg. 597
"	"		"	"	" " "	Re-record 1611	322		
33891 June 14, 1983	"		"	"	Ron L. Sackett, <i>etal</i>	Re-Record 1611	330		Mtg. assigned S.C. State Housing Auth. In Mtg. see REM BK 1608 pg. 597 O.U. - record BK 1611 pg. 322
"	"		"	"	" " "	Re-Record 1611	330		
34002 June 15, 1983	"		"	"	Raymond J. Washelaki <i>etal</i>	Re-Record 1611	543	.00 20,500	Lot for orig see REM BK 1608 pg 736 Park Place Addition
34039 June 15, 1983	"		"	"	Robert W. Smith <i>etal</i>	1611	577	.00 22,050	lots 608 Cooper St. (Third Ave.)
34091 June 16, 1983	"		"	"	Thomas Smith <i>etal</i>	1611	671	.00 30,000	Unit 8-C Sugar Land, Villa 14, P.A.

over


INDIRECT or MORTGAGEE Index to Real Estate Mortgages - Greenville County, S. C.

Open at Proper Tab according to First Letter or Letters of Name and refer to Buff Sub-Index sheet for page reference.

KEYS PRINTING CO.

FILE NUMBER DATE OF RECORD	MORTGAGEES FAMILY NAMES	GIVEN NAMES ABCDEFGH	GIVEN NAMES IJKLMNO	GIVEN NAMES PQRSTUVWXYZ	MORTGAGORS	BOOK	PAGE	AMOUNT	BRIEF DESCRIPTION, LOCATION, ETC. (NOT WARRANTED)
34588 June 16, 1983	Alliance				et al Marion W. Boatwright	Re-Record Mtg. & Assign 1611	862	.00 45,300	2400 Bryan Rd. 1608 pg. 142 Lot 94 Bradley Blvd. University Park
34268 June 16, 1983	"				et al Calvin Dr. Snipe, Jr.	1611	877	.00 47,950	Sec. E Lot 12 Inglewood Dr. Cryptstone Acres
34315 June 17, 1983	"				E. K. Williford et al	1611	956	.00 88,600	Pub Lot 26 Creekside Villas Ph I
34320 June 17, 1983	"				Mary W. Durham	1611	974	.00 25,100	Lot 76 + pt lot 77
34375 June 17, 1983	"				John B. Parnell	Re-record 1612	20	.00 48,900	Forest in orig see Ren Bk. 163 pg. 966 Lot 186 Mapleton Dr., Pine
34384 June 17, 1983	"				Jone M. Parsons	Re-record 1612	28	.00 47,000	REM Bk. 1608 pg. 989 Lot 1 East Lee Rd. for orig see
34401 June 17, 1983	"				David Wells et al	1612	49	.00 39,500	Highland Estates Lot 7 Carolina Ave. East
34379 June 17, 1983	"				Jone M. Parsons	Re-Record 1612	36		Mtg. assigned to S.C. State Housing Authority. In mtg see
"	"				" " "	Re-Record 1612	36		REMBk. 1608 pg 989 In Re Record see REM Bk. 1612 Pg 28
"	"				" " "	Re Record 1612	36		
34380 June 17, 1983	"				John B. Parnell	Re-Record 1612	78		Mtg. assign. to S.C. State Housing authority In mtg see REM Bk. 1603 Pg. 20
"	"				" "	Re-Record 1612	78		
34457 June 20, 1983	"				et al Samuel A. Warren	Re-Record 1612	110	.00 67,700	Lot 66 Cor Richbrough Rd. + Andrew Rd. Mountain Hills
"	"				" " "	Re-Record 1612	110		In orig see REM Bk. 1606 Pg 43)
34458 June 20, 1983	"				Richard James Markel	Re-Record Mtg. Assign 1612	140	.00 36,000	REM Bk. 1607 Pg. 284 Lot Cary St. In orig see
34627 June 21, 1983	"				J. Edward Nix et al	1612	270	.00 173,500	"College Creek Sec III" Lot 84 RW Babbs Hollow

INDIRECT or MORTGAGEE Index to Real Estate Mortgages — Greenville County, S. C.


 Open at Proper Tab according to First Letter or Letters of Name and refer to Buff Sub-Index sheet for page reference.

(0)

FILE NUMBER DATE OF RECORD	MORTGAGEES FAMILY NAMES	GIVEN NAMES ABCDEFGH	GIVEN NAMES IJKLMNO	GIVEN NAMES PQRSTUVWXYZ	MORTGAGORS	BOOK	PAGE	Amount	BRIEF DESCRIPTION, LOCATION, ETC. (Not Warranted)
34662 June 21, 1983	Alliance				Richard Hitch et al	1612	296	.00	Revenge Place, Sec 13 Lot 338 Brigham Creek Ct.
34664 June 21, 1983	"				et al Dorcy L. Shelton	1612	315	.00	see REM bk. 1608 pg. 660 Lot 2 Lee Hots. For orig
34754 June 21, 1983	"				Kyle S. Bailey et al	1612	381	.00	see REM bk. 1608 pg. 605 Lot 3 Cardinal Dr. For orig.
34752 June 21, 1983	"				Kyle S. Bailey, et al	Re-Record 1612	389		mtg. assigned to S.C. State Housing Authority. For orig mtg.
"	"				" " "	Re-Record 1612	389		see REM bk 1608 pg 605, Re Record Bk 1612 Pg 381
"	"				" " "	Re + Record 1612	389		
34694 June 21, 1983	"	Formerly Charter			et al Frederick H. Baisden	1612	479		In mtg. see REM Bk 1585 Pg 839 mtg. assigned to City Fed. S. & S. Loan
34694 June 21, 1983	"				Michael H. Watts	1612	480		In mtg. see REM Bk 1594 Pg 226 mtg. assigned to City Fed. S. & S. Loan
34694 June 21, 1983	"				et al Kenneth W. Van Stone	1612	481		In mtg. see REM Bk 1596 Pg 947 mtg. assigned to City Fed. S. & S. Loan.
34821 June 22, 1983	"				et al George A. Faylor Jr.	Re-Record 1612	546	.00	Lot 32 Mc Naren Dr.
"	"				" " "	Re-Record 1612	546		Dakeland Park For orig mtg. see REM Bk 1604 Pg 315
34838 June 22, 1983	"				et al Eldorado Valentine	Re-Record 1612	581	.00	orig mtg. see REM Bk 1608 Pg 550 Lot 109 Pleasant Dr. Idlewild For
34899 June 22, 1983	"				Alfred Boyel, et al	Re-Record 1612	650	.00	mtg. see REM Bk. 1605 Pg 293 Lot 148 Idlewild. For orig
34912 June 22, 1983	"				et al Edward Johnson	1612	669	.00	142 Lot 164 Belle Meade Ave
34939 June 23, 1983	"				Robert W. Holladay	Re-Record 1612	733	.00	Lot 19 Cammer Ave. In orig see REM Bk 1600 Pg. 155 - In Re Record see Bk 1605 Pg 44
"	"				" " "	Re-Record 1612	733		

INDIRECT or MORTGAGEE Index to Real Estate Mortgages — Greenville County, S. C.

Open at Proper Tab according to First Letter or Letters of Name and refer to Buff Sub-Index sheet for page reference.

FILE NUMBER DATE OF RECORD	MORTGAGEES FAMILY NAMES	GIVEN NAMES ABCDEFGHIJ	GIVEN NAMES KLMNO	GIVEN NAMES PQRSTUVWXYZ	MORTGAGORS	BOOK	PAGE	Amount	BRIEF DESCRIPTION, LOCATION, ETC. (Not Warranted)
35078 June 23, 1983	Alliance			Mtg. Co.	Lawrence Jordan, et al	1612	832	.00 71,008	"Sugar Creek Villas" Lot 39 Danagers Ln
35152 June 24, 1983	"			"	Debra Marie Courville et al	1612	920	.00 40,850	Indigress REM Ch 1608 Pg 497 Lot 13 Waverly Ct Augusta, Ga
35226 June 24, 1983	"			"	Stephen James Asher	1612	981	.00 43,000	Ch II Sec II "Public Land" Lot 57 Pine View Terrace
35242 June 24, 1983	"			"	Donald R. Martin, et al	1613	09	.00 63,200	see REM Ch 1611 Pg 204 Lot 92 Cantrake & Forging Woods
35238 June 24, 1983	"			"	Donald F. Richards et al	1613	22	.00 58,000	Lot 315 Sec VIII "Botany"
35200 June 24, 1983	"			"	Debra Marie Courville	1612	928		mtg assigned to S.C. State Housing Authority - for mtg. see REM Ch 1608 pg 447 & re-issued 1612 pg 920
35384 June 27, 1983	"			"	Philip J. Adams, et al	1613	175	.00 22,950	Village Horiz. Prop. Reg. Unit 28 Oak Grove
35453 June 27, 1983	"			"	Don S. Davis, et al	1613	223	.00 52,900	Lot 25 Ellendale Ave.
35395 June 27, 1983	"			"	Wilma W. Smith	1613	226	.00 30,000	Mtg. see REM Ch 1596 Pg 1 Lot 9 & pt lot 8 Forging
35367 June 27, 1983	"			"	Millie Arnyfield Cannon et al	1613	303		for mtg. see REM Ch. 1609 pg. 59 mtg assigned to Southeast Mtg. Co.
35367 June 27, 1983	"			"	Robin Hubbert, et al	1613	304		for mtg. see REM Ch. 1607 pg. 324 Mtg. assigned to Southeast Mtg. Co.
35367 June 27, 1983	"			"	Jack W. Brunson, Jr. et al	1613	305		for mtg. see REM Ch. 1606 pg. 709 Mtg. assigned to Southeast Mtg. Co.
35367 June 27, 1983	"			"	Steve P. Loftis	1613	306		for mtg. see REM Ch. 1606 pg. 931 Mtg. assigned to Southeast Mtg. Co.
35367 June 27, 1983	"			"	Dora Juanita Ayers	1613	307		for mtg. see REM Ch. 1608 pg. 258 Mtg. assigned to Southeast Mtg. Co.
35487 June 28, 1983	"			"	Ralph A. Hulsemann	1613	328	.00 58,800	Ch II for orig. see REM Ch 1609 pg 78 Lot 70 Chocomaugua Ln. Powder Mill, S.C.

INDIRECT or MORTGAGEE Index to Real Estate Mortgages — Greenville County, S. C.

74
(P)

Open at Proper Tab according to First Letter or Letters of Name and refer to Buff Sub-Index sheet for page reference.

FILE NUMBER DATE OF RECORD	MORTGAGEES FAMILY NAMES	GIVEN NAMES ABCDEFGH	GIVEN NAMES IJKLMNO	GIVEN NAMES PQRSTUVWXYZ	MORTGAGORS	BOOK	PAGE	Amount	BRIEF DESCRIPTION, LOCATION, ETC. (Not Warranted)
35505 June 28, 1983	Alliance				Mark S. Swilley et al	1613	351	.00 50,650	Lot 79 Sherwood Forest
35637 June 28, 1983	"			" "	George W. Breck et al	1613	486	.00 130,000	1.52 Acs. Atlamont Rd.
35775 June 29, 1983	"			" "	Martine Silberman et al	1613	614	.00 78,300	Sec. 13 Lot 346 Deverger Place,
35760 June 29, 1983	"			" "	Nicholas W. Sudyk et al	1613	643	.00 68,300	II Lot 149 Gray Jay Run Sec
35827 June 29, 1983	"			" "	David M. Roper et al	Re-Record 1614	1	.60 60,244	see REM Bl. 1608 Pg. 484 Lot 12 Melville Ave. For orig
82 July 1, 1983	"			" "	E. Neal Powell, Jr. et al	Re-Record 1614	102	.00 61,500	Lot 129 Newington Green "Gray Jay Run" For Orig see REM
"	"			" "	" "	1614	102		Bl. 1608 Pg. 349
96 July 1, 1983	"			" "	Thomas E. Couch et al	1614	148	.00 48,650	also mt. in road 1.01 Acres Augustus Rd.
104 July 1, 1983	"			" "	Thomas J. Thompson et al	1614	203	.00 94,050	"River Downs" Lot 36 Shelton Way
147 July 1, 1983	"			" "	William Carlton Dunn	1614	219	.00 32,700	Westwood, Sec. 1 Lot 48 Seminal Dr. Sec. 1
147 July 1, 1983	"			" "	William Carlton Dunn	1614	222	.00 36,750	Westwood, Sec. 5 Lot 412 Cor. Alder & Agewood Bls
179 July 1, 1983	"			" "	Calvin C. Hill et al	1614	250	.00 57,700	Williamburg Hwy, Bell Mead Sec II Lot 34 Cor Brook Forest &
250 July 1, 1983	"			" "	Marion W. Boatwright et al	Re-Record 1614	400	.00 45,300	Lot 94 Bradley Blvd University Rch For orig see REM Bl. 1608
"	"			" "	" "	1614	400		Pg. 142, Re-Record Bl. 1611 Pg. 462
246 July 1, 1983	"			" "	Marshall G. Feimster, Jr. et al	1614	409	.00 66,500	"Spring Forest" Lot 29 Spring Forest Rd.

over

INDIRECT or MORTGAGEE Index to Real Estate Mortgages — Greenville County, S. C.

()

Open at Proper Tab according to First Letter or Letters of Name and refer to Buff Sub-Index sheet for page reference.

FILE NUMBER DATE OF RECORD	MORTGAGEES FAMILY NAMES	GIVEN NAMES ABCDEFGHIJ	GIVEN NAMES JKLMNO	GIVEN NAMES PQRSTUVWXYZ	MORTGAGORS	BOOK	PAGE	Amount	BRIEF DESCRIPTION, LOCATION, ETC. (Not Warranted)
247 July 1, 1983	Alliance		Mtg. Co.		Sandra Russell	Re-Record 1614	449	57,900 ^{.00}	Lot 69 Wrenbury Dr.
"	"		"		"	Re-Record 1614	449		Wrenbury Way Sec 2 Greenville Spartan Bldg. Rm 516 1606 Pg. 129
171 July 1, 1983	"		"		William R. Carroll et al	1614	484	31,350 ^{.00}	Black Horse Prop. Pkg. Unit 3 - 2 Laurel Park of
331 July 5, 1983	"		"		Robert J. Wagner et al	1614	533	66,950 ^{.00}	Knollwood Hgts. Sec. 5 Lot 71 Brockman Ln.
340 July 5, 1983	"		"		James R. Rittmeyer et al	1614	550	20,400 ^{.00}	Haring Prop. Pkg. Unit 6 Oak Grove Village
393 July 5, 1983	"		"		Betty J. Long, et al	1614	588	32,300 ^{.00}	"Verdey Vale" Sec 2 Lot 55 Vedado Ln.
440 July 5, 1983	"		"		Larry Dean Harris, Jr.	1614	706	38,000 ^{.00}	Street Sec. 2 Lot 78 Riverwood Cr. Bereas
385 July 5, 1983	"		"		William R. Carroll et al	1614	502		See mtg. see REM Bk. 1614 pg 484 mtg. assign. Fed Nat'l mtg. Assoc Auth. See mtg. see REM Bk. 1614 pg 588 mtg. assigned the S.C. State Housing
566 July 6, 1983	"		"		Betty J. Long et al	1614	774		
611 July 6, 1983	"		"		Barry R. Pyeatt, et al	Re-Record 1614	895	37,900 ^{.00}	Lot 157 Willow Branch Ln.
"	"		"		" " "	Re-Record 1614	895		Wentwood South Sec 2. In any see REM. Bk 1606 Pg 560, Re-Record Bk 1606 Pg 567
626 July 6, 1983	"		"		Rodney L. Stevens, et al	1614	869	38,500 ^{.00}	Chick Sprng. Jr. Lot 261 Overlake Dr.
754 July 7, 1983	"		" "		James W. Ogle et al	1615	52	79,500 ^{.00}	hd. Sec. III. Northwood Hills 79,500 Lot 140 Queens Inverg
753 July 7, 1983	"		" "		David H. Hudson et al	1615	62	34,700 ^{.00}	Notes Lot 146 Terrace Rd. Coleman
851 July 9, 1983	"		" "		Fred B. Hathaway	1615	169	57,500 ^{.00}	Lot 88 Estn. Brechtford

INDIRECT or MORTGAGEE Index to Real Estate Mortgages — Greenville County, S. C.

Open at Proper Tab according to First Letter or Letters of Name and refer to Buff Sub-Index sheet for page reference.

(Q)

FILE NUMBER DATE OF RECORD	MORTGAGEES FAMILY NAMES	GIVEN NAMES ABCDEFGHIJ	GIVEN NAMES JKLMNO	GIVEN NAMES PQRSTUVWXYZ	MORTGAGORS	BOOK	PAGE	Amount	BRIEF DESCRIPTION, LOCATION, ETC. (Not Warranted)
859 July 8, 1983	Alliance				Montgaze Co. James P. Sharr, et al	1615	172	70,900 ^{.00}	Lot 18 Camelot Dr. Woodall
867 July 8, 1983	"			" "	Edward J. Burns, et al	1615	221	67,050 ^{.00}	Mor. Prop. Reg. Unit 25-A Sugar Creek Villas
864 July 8, 1983	"			" "	Rhonda A. Link	1615	232	21,350 ^{.00}	Lot 1 Hillcrest Cr. for Orig. au
939 July 11, 1983	"			" "	George Rodney Silabury, et al	1615	379	60,000 ^{.00}	Re-Record mtg. + assign. R Em. Bl. 1603 pg. 3474 re-record 1606 pg. 419 Devinger Place Sec 5 Lot 190 Rosebud Lane
1105 July 11, 1983	"			" "	George L. Jackson, et al	1615	491	59,400 ^{.00}	3.21 Acres
1124 July 12, 1983	"			" "	David W. Anderson, et al	1615	562	27,550 ^{.00}	Lot 138 East Lynne
1247 July 12, 1983	"			" "	James Phillip Cox, et al	1615	625		mtg. assigned Great American Fed S. F. L. Assoc. for mtg. au R Em Bl. 1593 pg. 734 re-record 1603 pg. 72
1247 July 12, 1983	"			" "	Edward J. Kromer, et al	1615	626		mtg. assigned Great American Fed. S. F. L. Assoc. - for mtg. au R Em Bl. 1592 pg. 483
1247 July 12, 1983	"			" "	Jack D. Bacham, et al	1615	627		S. F. L. Assoc. for mtg. au R Em Bl. 1595 pg. 250 mtg. assigned Great American Fed.
1333 July 13, 1983	"			" "	Walter J. Williams, Jr., et al	1615	788	23,250 ^{.00}	Rosevelt Hgts. Lot 15 Roosevelt Ave.
1434 July 14, 1983	"			" "	Betty J. Long, et al	1615	912	32,300 ^{.00}	Re-Record Re-Record Lot 55 Vedado Ln. Vandy Vale Sec 2 for Orig. au R Em Book 1614 pg. 589

INDIRECT or MORTGAGEE Index to Real Estate Mortgages — Greenville County, S. C.

Open at Proper Tab according to First Letter or Letters of Name and refer to Buff Sub-Index sheet for page reference.

FILE NUMBER DATE OF RECORD	MORTGAGEES FAMILY NAMES	GIVEN NAMES ABCDEFGHIJ	GIVEN NAMES KLMNO	GIVEN NAMES PQRSTUVWXYZ	MORTGAGORS	BOOK	PAGE	Amount	BRIEF DESCRIPTION, LOCATION, ETC. (Not Warranted)
1435 July 14, 1983	Alliance				Deathy, S. Moore	Re-Record 1615	920	25,000	Lot 43 Brunson St. Glen Cross Pl. for orig. mty. on LEM Bd. 1604 pg 453 + Re-Record 1607 pg. 308
1577 July 15, 1983	"				Charles V. Mullen et al	Re-Record 1616	112	96,000	Creek Pl. Sec. II Lot 53 Pollock Creek Way Pollock
1580 July 15, 1983	"				Raymond J. Washeleski et al	Re-Record 1616	157	50,500	Re-Record Bd. 1611 Pg. 543 Lot for Orig. on REM Bd. 1608 Pg. 744
1700 July 15, 1983	"				Barry R. Pyeatt, et al	Re-Record 1616	309		mty. assigned to Fed. Nat'l mty Co. Orig. on REM Bd. 1601 Pg. 500
"	"				" " "	Re-Record 1616	309		Re-Record Bd. 1606 Pg. 567
1747 July 18, 1983	"				Thomas J. Thompson et al	Re-Record 1616	313	94,050	orig. REM Bd. 1614 pg. 203 Lot 36 River Drive for orig
1789 July 18, 1983	"				John Lee Kenedy III	Re-Record 1616	377	49,400	orig. REM Bd. 1608 pg. 438 Lot 83 Lake wood for orig
147 July 18, 1983	"				William Carlton Sumner	Re-Record 1616	579	32,700	Assignment for orig. on REM Bd. 1614 pg. 219 Lot 48 Semmes Dr. Sec. I
2084 July 19, 1983	"				Walter P. McKeenan et al	Re-Record 1616	693	46,675	Westwood Sec. I Austin Jr Lot 68 Semmes Dr.
2083 July 19, 1983	"				Jerry C. Queen	Re-Record 1616	697	64,650	Berman Court .98 Acs. Pelham Rd. &
2045 July 19, 1983	"				Marshall Y. Feinsten, Jr. et al	Re-Record 1616	741	166,500	Lot 25 Spring Forest Rd. Spring Forest. In orig. see REM Bd.
"	"				" " "	Re-Record 1616	741		Bd. 1614 Pg. 489
2052 July 19, 1983	"				V. W. Ferrigan	Re-Record 1616	682	61,750	Horiz. Park Reg. Unit 21 Holly Towne
2044 July 19, 1983	"				Edward Johnson, et al	Continuing mty. 1616	770	38,250	Orig. on REM Bd. 1612 Pg. 669 Lot 164 Belle Meade Sec. 592
2062 July 19, 1983	"				Thomas W. Rogers, et al	1616	782		Corp. In mty. on REM Bd. 1616 Pg. 592 Mty. assigned to First Atlantic mty

INDIRECT or MORTGAGEE Index to Real Estate Mortgages — Greenville County, S. C.


 Open at Proper Tab according to First Letter or Letters of Name and refer to Buff Sub-Index sheet for page reference.

(R)

FILE NUMBER DATE OF RECORD	MORTGAGEES FAMILY NAMES	GIVEN NAMES ABCDEFGHIJ	GIVEN NAMES KLMNO	GIVEN NAMES PQRSTUVWXYZ	MORTGAGORS	BOOK	PAGE	Amount	BRIEF DESCRIPTION, LOCATION, ETC. (Not Warranted)
2064 July 19, 1983	Alliance		mtg. Co.		Frank L. Bridger, et al	1616	785		In mtg. re. REM Bk. 1604 Pg 689 mtg assigned to Southeast mtg. Co.
2064 July 19, 1983	"		" "		Jack R. Hollingsworth	1616	786		In mtg. re. REM Bk. 1605 Pg 184 mtg assigned to Southeast mtg. Co.
2064 July 19, 1983	"		" "		Ron J. Blume, et al	1616	787		In mtg. re. REM Bk. 1606 Pg 436 mtg assigned to Southeast mtg. Co.
2064 July 19, 1983	"		" "		David A. Sizemore	1616	788		In mtg. re. REM Bk. 1603 Pg 489 mtg assigned to Southeast mtg. Co.
2064 July 19, 1983	"		" "		Robert W. Smith, et al	1616	789		In mtg. re. REM Bk. 1611 Pg 577 mtg assigned to Southeast mtg. Co.
2064 July 19, 1983	"		" "		Lewis W. Martin	1616	790		mtg assigned to Southeast mtg. Co.
"	"		" "		" " "	1616	790		In mtg. re. REM Bk. 1605 Pg 784 Re-Record Bk. 1609 Pg 206
2064 July 19, 1983	"		" "		Jacqueline L. Wooten	1616	791		In mtg. re. REM Bk. 1608 Pg 875 mtg assigned to Southeast mtg. Co.
2064 July 9, 1983	"		" "		James Edward Lipscomb, Jr.	1616	792		In mtg. re. REM Bk. 1605 Pg 623 mtg assigned to Southeast mtg. Co.
"	"		" "		" " "	1616	792		Re-Record Bk. 1607 Pg 253
2201 July 20, 1983	"		" "		W. Fred Crawford, Jr.	1616	847	.00	Sec. 9 Lot 197 Revenge Place
2308 July 21, 1983	"		" "		Jessie Lee Cooper	1616	949	34,000	Lot 147 Edgewild S/D
2306 July 21, 1983	"		" "		Mark W. Harmon	1616	959	38,000	Hqts. Sec. 2 Lot 6 Theodore Cir. Carolina
2374 July 21, 1983	"		" "		John G. Wayne et al	1617	19	42,250	Sec. 3 Lot 68 Lockwood Hqts.
2335 July 21, 1983	"		" "		Janeth B. Moore	1616	917		mtg assigned S.C. State Housing Authority for mtg. re. REM Bk. 1604 Pg. 453 & re-Record 1607 Pg. 308
"	"		" "		"	1616	917		

INDIRECT or MORTGAGEE Index to Real Estate Mortgages — Greenville County, S. C.

()

Open at Proper Tab according to First Letter or Letters of Name and refer to Buff Sub-Index sheet for page reference.

FILE NUMBER DATE OF RECORD	MORTGAGEES FAMILY NAMES	GIVEN NAMES ABCDEFGHIJ	GIVEN NAMES KLMNOPQ	GIVEN NAMES RSTUVWXYZ	MORTGAGORS	BOOK	PAGE	Amount	BRIEF DESCRIPTION, LOCATION, ETC. (Not Warranted)
2329 July 21, 1983	Alliance			mortgage Co.	Jesse L. Loper, et al	1616	958		For mty see Rembk. No 16 pp. 949 mty. assign. S.C. State Housing Auth
2407 July 22, 1983	"			" "	William A. Dunn, et al	1617	82	70,000	Lat 588
2596 July 22, 1983	"			" "	Larry L. White, et al	1617	264	32,300	Co. Sect Lat 2 Bluebird Rd. Darvin
2594 July 22, 1983	"			" "	Claude R. Youngblood, et al	1617	369	51,200	High Dale Sec 2 Lat 12 Bluffside Dr.
2613 July 25, 1983	"			" "	David A. Sigman	1617	454	23,700	Sec. 2 Childs - Monaghan Mills Lat 94 Wainwright St.
2611 July 25, 1983	"			" "	Jerry N. Benton, et al	1617	462	21,750	Colonial Hills, Sec. 2 Lat 25 Embury St.
2708 July 25, 1983	"			" "	John Douglas Rainey, et al	1617	531	60,050	Meadowood, Mauldin Lat 28 Woodgreen Dr.
2825 July 26, 1983	"			" "	Clayton S. Hendricks, et al	1617	711	50,000	Parkside Lake, Sec. 2 Lat 13 Chocoma Trail
2834 July 26, 1983	"			" "	Fred O. Fulton, Jr.	1617	727	44,850	Eats, Sec. II Lat 49 Chesterfield
2881 July 26, 1983	"			" "	Larry L. Hood	1617	754	35,000	Lat 1
2870 July 26, 1983	"			" "	Robert W. Leach, et al	1617	763	63,000	Future Rd. "Canebrake I" Lat 133 Paratoga Dr. V
2919 July 26, 1983	"			" "	Harvey Dewitt Rholetter	1617	842	52,000	Lat 7 "Holmes Acres"
2905 July 26, 1983	"			" "	Larry L. Hood	1617	762		For mty see Rembk. 1617 pg. 754 mty. assign. S.C. State Housing Auth
2968 July 27, 1983	"			" "	John F. Gigante, et al	1617	903	23,600	Lat 47 North Eats
3034 July 27, 1983	"			" "	Lou A. Hill	1618	11	53,200	Unit 29 Brentwood N. P.R.

next pg.

INDIRECT or MORTGAGEE Index to Real Estate Mortgages — Greenville County, S. C.

74
(5)

Open at Proper Tab according to First Letter or Letters of Name and refer to Buff Sub-Index sheet for page reference.

FILE NUMBER DATE OF RECORD	MORTGAGEES FAMILY NAMES	GIVEN NAMES ABCDEFGHIJ	GIVEN NAMES JKLMNO	GIVEN NAMES PQRSTUVWXYZ	MORTGAGORS	BOOK	PAGE	Amount	BRIEF DESCRIPTION, LOCATION, ETC. (Not Warranted)
July 27 1983 3059	Alliance				John B. Ferguson et al	1618	38	63,000	Lot 26 Stratton Place
July 28 1983 3149	"				Howard J. Thompson, Jr. et al	1618	182	60,850	O'Neal Tp. Lot 55 S.C. Hwy 290
July 29 1983 3233	"				Robert J. Wade et al	1618	232	55,000	Lot 23 Volume No. Taylor Hgts.
July 29 1983 3232	"				Charles E. Williams et al	1618	242	130,000	Creek map. 1 Sec. 3 Lot 583 Stone Creek R.R. Sugar
July 29 1983 3281	"				Ruby P. Abajiga	1618	286	30,000	Lot 19 Bunt Ave. Oakland Hgts.
July 29 1983 3269	"				Guy Altizer et al	1618	347	65,000	Lot 39 Summit Hgts. Sec 2
July 29 1983 3314	"				Jimmy Best et al	1618	379	40,200	Sec. 4 Austin Tp. Lot 366 Diamond Co. Eastern
July 29 1983 3407	"				Lawrence J. Mabry et al	1618	522	57,000	Lot 72 Greenbrier Hawthorne
July 29 1983 3450	"				Michael A. Keene et al	1618	532	29,450	Pt. Lot 2 Parkyn Mill Rd.
July 29 1983 3451	"				Larry Ray Craby	1618	542	41,800	Byantford Lane Lot 47 South Forest Est.
July 29 1983 3461	"				Jimmy Best et al	1618	389		Inty. du Klen. Ch. 1618 pp. 375 Mtg. Assn. S.C. State Housing Auth.
July 29 1983 3461	"				Michael A. Keene et al	1618	541		Inty. du Klen. Ch. 1618 pp. 532 Mtg. Assn. S.C. State Housing Auth.
July 29 1983 3461	"				Larry Ray Craby	1618	551		Inty. du Klen. Ch. 1618 pp. 1542 Mtg. Assn. S.C. State Housing Auth.
Aug 1 1983 3562	"				Douglas E. Nixon et al	1618	736	37,150	Ph II Lot 32 Mountain Creek
Aug 1 1983 3571	"				Timothy P. Bowley et al	1618	760	26,150	Lot 5 Lake St.
Aug 1 1983 3580	"				Ronald A. Brooks et al	1618	770	23,250	4 Hillside Cir. Lots 9 & 10 Coe Brookside ave.

INDIRECT or MORTGAGEE Index to Real Estate Mortgages — Greenville County, S. C.

() Open at Proper Tab according to First Letter or Letters of Name and refer to Buff Sub-Index sheet for page reference.

FILE NUMBER DATE OF RECORD	MORTGAGEES FAMILY NAMES	GIVEN NAMES ABCDEFGHIJ	GIVEN NAMES JKLMNO	GIVEN NAMES PQRSTUVWXYZ	MORTGAGORS	BOOK	PAGE	Amount	BRIEF DESCRIPTION, LOCATION, ETC. (Not Warranted)
3695 Aug 1, 1983	Alliance			mtg Co.	Paul M. Zbin, et al	1618	430	53,000 ^{.00}	3.03 Acres Fairview
3708 Aug 1, 1983	"		"	"	John Gary Thomas, et al	1618	861	47,500 ^{.00}	Lot 28
3592 Aug 1, 1983	"		"	"	Dennis A. Hardesty, et al	1618	794	49,350 ^{.00}	Wood Ln. Brookhaven Lot 61 + pt. lot 60
3657 Aug 1, 1983	"		"	"	Judith L. Cook, et al	1618	995		for mtg. see Rem Bl. 1612 pg. 981 mtg. assign Southeast mtg. Co.
3657 Aug 1, 1983	"		"	"	Alfred Boyd, et al	1618	996		mtg. assign Southeast mtg. Co.
"	"		"	"	"	1618	996		for mtg. see Rem Bl. 1605 pg. 283 Re-record 1612 pg. 650
3657 Aug 1, 1983	"		"	"	James W. Vaughn, et al	1618	997		for mtg. see Rem Bl. 1603 pg. 103 mtg. assign Southeast mtg. Co.
3657 Aug 1, 1983	"		"	"	David A. Sizemore, et al	1618	998		for mtg. see Rem Bl. 1602 pg. 75 mtg. assign Southeast mtg. Co.
3657 Aug 1, 1983	"		"	"	Gary Ernest Beaudin, et al	1618	999		for mtg. see Rem Bl. 1602 pg. 8 mtg. assign Southeast mtg. Co.
3657 Aug 1, 1983	"		"	"	Robert Louis Madden, et al	1619	1		for mtg. see Rem Bl. 1602 pg. 340 mtg. assign Southeast mtg. Co.
3657 Aug 1, 1983	"		"	"	Larry B. Simmons, et al	1619	2		for mtg. see Rem Bl. 1602 pg. 856 mtg. assign Southeast mtg. Co.
3913 Aug 2, 1983	"		"	"	Richard A. Familia, et al	1619	166	69,000 ^{.00}	Northwood Sec I Lot 71 Woodview Dr.
3917 Aug 2, 1983	"		"	"	Donald E. Baty, et al	1619	180	76,500 ^{.00}	Lot 148 Brookside Sec VI
3811 Aug 2, 1983	"		"	"	James R. Bunderwell, et al	1619	63	44,800 ^{.00}	Lot 11 Enow Hills
3995 Aug 3, 1983	"		"	"	Walbert L. Curtis, et al	1619	328	22,500 ^{.00}	Lot 33 Bedford Dr.
4072 Aug 3, 1983	"		"	"	Earl J. Crawford, et al	re-record 1619	507	100,000 ^{.00}	for Orig. see 1598-899 Lot 9, Oberlin Trail

INDIRECT or MORTGAGEE Index to Real Estate Mortgages — Greenville County, S. C.


 Open at Proper Tab according to First Letter or Letters of Name and refer to Buff Sub-Index sheet for page reference.

74
 (T)

FILE NUMBER DATE OF RECORD	MORTGAGEES FAMILY NAMES	GIVEN NAMES ABCDEFGHIJ	GIVEN NAMES JKLMNO	GIVEN NAMES PQRSTUVWXYZ	MORTGAGORS	BOOK	PAGE	Amount	BRIEF DESCRIPTION, LOCATION, ETC. (Not Warranted)
3957 Aug 3, 1983	Alliance				James W. Bogle, et al	Re-Record 1619	245	29,500	Lot 140 Northwood Hills Sec. III
3999 Aug 3, 1983	"				Susan R. Pence	1619	323	40,500	Lot 27 Rising Sun Ct. 2nd
4000 Aug 3, 1983	"				Robert D. Senek, et al	1619	313	75,000	Lot 12 Stephens St. Sylva
4124 Aug 4, 1983	"				James M. Snyder, et al	1619	574	110,000	Lot 226 Chanticleer, Sec. III
4217 Aug 4, 1983	"				Thomas Michael Lollison	1619	640	53,000	Lot 11 E. Earle St. Sec. 2
4231 Aug 5, 1983	"				Joe R. Armstrong	1619	770	43,200	Lot 117 (W1) Smythe St. Add.
4384 Aug 5, 1983	"				Osca Duncan Shirley	1619	898	150,000	Lot 117 W. Round Hill Rd. Greenville
4483 Aug 8, 1983	"				Robert S. Wagner, et al	Re-Record 1620	17	66,950	Lot 71 Brookman D. Northwood Hts.
4607 Aug 8, 1983	"				R. Keith Whitmore, et al	1620	140	35,950	Butter 27
4584 Aug 8, 1983	"				R. Keith Whitmore, et al	1620	151		Authority in mtg. see REM Bk 1630 Pg 140
4501 Aug 8, 1983	"				John Gary Thomas, et al	1620	186		mtg. assigned to S.C. State Housing Authority in mtg. see REA Bk 18 Pg 861
4812 Aug 10, 1983	"				Edward J. Burns, et al	Re-Record 1620	413	67,050	Unit 25-A Sugar Creek Villas at Pk
4849 Aug 10, 1983	"				C. Dan Jayson	1620	428	44,300	Lot 3 Fisher Dr.
4955 Aug 11, 1983	"				Francis J. Hays, et al	1620	553	62,950	Unit 30-B Sugar Creek
5205 Aug 12, 1983	"				Donald R. Mavis, et al	1620	966		mtg. assign. Southeast mtg. Co.
	"				"	1620	966		For mtg. see REM Bk. 1611 Pg. 204
	"				"				& Re-Record Bk. 1613 Pg. 9

INDIRECT or MORTGAGEE Index to Real Estate Mortgages — Greenville County, S. C.



Open at Proper Tab according to First Letter or Letters of Name and refer to Buff Sub-Index sheet for page reference.

FILE NUMBER DATE OF RECORD	MORTGAGEES FAMILY NAMES	GIVEN NAMES ABCDEFGHIJ	GIVEN NAMES JKLMNOPQ	GIVEN NAMES RSTUVWXYZ	MORTGAGORS	BOOK	PAGE	Amount	BRIEF DESCRIPTION, LOCATION, ETC. (Not Warranted)
5205 Aug. 12, 1983	Alliance				Thomas E. Couch, et al	1620	967		For mtg. see REM Bd. 1614 pg. 142 mtg. assigned Southeast Mtg. Co.
5205 Aug 12, 1983	"				Jerry C. Jensen	1620	969		For mtg. see REM Bd. 1616 pg. 697 mtg. assigned to Southeast Mtg. Co.
5205 Aug 12, 1983	"				Nicholas W. Sledge, et al	1620	979		For mtg. see REM Bd. 1613 pg. 643 Mtg. assigned to Southeast Mtg. Co.
5205 Aug 12, 1983	"				Rodney L. Stemen, et al	1620	980		For mtg. see REM Bd. 1614 pg. 869 mtg. assigned to Southeast Mtg. Co.
5205 Aug 12, 1983	"				Robert M. Campbell, et al	1620	981		For mtg. see REM Bd. 1602 pg. 734 mtg. assign Southeast Mtg. Co.
5205 Aug 12, 1983	"				Walter P. S. Keener, et al	1620	982		For mtg. see REM Bd. 1614 pg. 693 mtg. assign Southeast Mtg. Co.
5294 Aug 15, 1983	"				W. Fred Crawford Jr., et al	Re-Record	1621 66	.05 90,000	For mtg. see REM Bd. 1616 Pg. 847 Lot 187 Bevington Place, Sec. 9
5362 Aug 15, 1983	"				John C. Eastham, et al	1621	113	.00 43,000	"Blonewood Acres" Lot 79 Leafwood Ln.
5422 Aug 15, 1983	"				Johnny R. Land, Jr., et al	1621	153	.00 92,800	Hollytown Sec. 2 Lot 15 Farrell Kirk Lane
5414 Aug 15, 1983	"				John C. Eastham, et al	1621	121		For mtg. see REM Bd. 1620 pg. 113 mtg. assign. S.C. State Housing Auth.
5461 Aug 16, 1983	"				David W. Anderson, et al	Re-Record	1621 213	.00 27,550	orig see REM Bd. 1615 Pg. 562 Lot 138 East Lyane Add. 2nd
5579 Aug 16, 1983	"				Calvin C. Hill, et al	Re-Record	1621 408	.00 52,700	Lot 34 on Broad Forest & Williamburg Drs. Bella Meade
5563 Aug 16, 1983	"				David E. Jones, et al	Re-Record	1621 309		see orig see REM Bd. 1614 Pg. 250
"	"				" " "	Re-Record	1621 309		Mtg. assigned to S.C. State Housing Authority - For mtg. see REM Bd. 1609 pg. 640 & Re-Record
"	"				" " "	Re-Record	1621 309		Bd. 1610 pg. 546

INDIRECT or MORTGAGEE Index to Real Estate Mortgages — Greenville County, S. C.

74
(11)

Open at Proper Tab according to First Letter or Letters of Name and refer to Buff Sub-Index sheet for page reference.

FILE NUMBER	DATE OF RECORD	MORTGAGEES FAMILY NAMES	GIVEN NAMES ABCDEFGH	GIVEN NAMES IJKLMNO	GIVEN NAMES PQRSTUVWXYZ	MORTGAGORS	BOOK	PAGE	Amount	BRIEF DESCRIPTION, LOCATION, ETC. (Not Warranted)
5589	Aug 17, 1983	Alliance				H. Roger Parish	1621	514	60,000	Sec. II Lot 13 Mourwood Ct. Knollwood Ngt
5659	Aug 17, 1983	"				Kary E. Turner ^{et al}	1621	570	28,140	part lot 5 n. Franklin Rd. V. Young St
5706	Aug 17, 1983	"				Judy Ann C. Miller	1621	612	54,600	Sec. II Mauldin Lot 63 Briden Rd. Holly Springs
5837	Aug 18, 1983	"				Clarence O. Pittman ^{et al}	1621	747	35,500	part Sec II Lot 31 Strayer Rd. Sheffield
5845	Aug 18, 1983	"				Bert Atley Dodson, Jr.	1621	772	17,450	Monaghan Mills Lot 48 Thomas St. Victor-
5870	Aug 18, 1983	"				Melvin R. Ahlstrom ^{et al}	1621	775	82,800	Hillside Ngt. Blk B Lots 2 & 27 S. Parker Rd
5874	Aug 18, 1983	"				George P. Mann ^{et al}	1621	794	57,000	Reg. Unit 11 Holly Lawn Hls. Proj.
5872	Aug 18, 1983	"				Thomas P. Dandrea ^{et al}	1621	808	45,650	29. 1.2 Acres Fox Creek Ct. Bate
5941	Aug 19, 1983	"				Jerry L. Jones ^{et al}	1621	883	40,000	Acres. part 29. Lot 84 Patton Dr. Augusta
5943	Aug 19, 1983	"				Marion W. Boatwright ^{et al}	1621	888	45,300	lots 4 assign. Lot 94 Bradley Blvd. University
"	"	"				"	1621	888	"	Park - for Orig. See Rec. Blk. 1608
"	"	"				"	1621	888	"	pg. 142, Re-Record Blk. 1611 pg.
"	"	"				"	1621	888	"	pg 2 + Re-Record 1624 pg. 400
6008	Aug 19, 1983	"				Anthony R. Crossland ^{et al}	1621	971	79,800	Lot 306 Cambridge III
6042	Aug 19, 1983	"				George M. Dault	1622	15	16,550	Lot 117 South St. Convent
6062	Aug 22, 1983	"				Harold Davis	1622	70	35,950	100 Page front Lot 169 Vine Hill Rd.

(over)


INDIRECT or MORTGAGEE Index to Real Estate Mortgages — Greenville County, S. C.



Open at Proper Tab according to First Letter or Letters of Name and refer to Buff Sub-Index sheet for page reference.

FILE NUMBER DATE OF RECORD	MORTGAGEES FAMILY NAMES	GIVEN NAMES ABCDEFGHIJ	GIVEN NAMES JKLMNO	GIVEN NAMES PQRSTUVWXYZ	MORTGAGORS	BOOK	PAGE	Amount	BRIEF DESCRIPTION, LOCATION, ETC. (Not Warranted)
6063 Aug. 23, 1983	Alliance				Jerry W. Benton, et al	Re-Record 1622	79	61,750	Nelly Sec 2 for Orig. au REM Ab 1617pg. 462 Lot 25 Embury St. Colonial
6168 Aug. 22, 1983	"				Traci W. Gentry, et al	1622	157	49,400	Lot 92 Oak Forest Sec. III
6170 Aug. 22, 1983	"				Ed L. Bishop, et al	1622	166	61,000	Lot 82 Merrifield Pk. sec II Loop. Washington Hts.
6169 Aug. 22, 1983	"				Elvira Dwyton	1622	179	41,000	Lot 9 Car. Lane St. & Washington
6147 Aug. 22, 1983	"				Michael A. Keene, et al	Re-Record mtg. + Assn. 1622	196	29,450	For Orig. au REM Ab. 1618pg. 541 Lot 2 Parkin Mill Rd
6145 Aug. 22, 1983	"				Larry Ray Crosby	Re-Record mtg. + Assn. 1622	206	41,800	For mtg. au REM Ab. 1618pg. 501 Lot 47 S. Forest Gate. North 24
6144 Aug. 22, 1983	"				Jimmy Best, et al	Re-Record mtg. + Assn. 1622	216	40,200	Unit 24. for Orig au REM Ab. 1618pg. 389 Lot 316 Jamwood Co. westward Hill
6175 Aug. 22, 1983	"				Traci H. Gentry, et al	1622	165		mtg. assigned to S.C. State Housing Authority - for mtg see REM Ab. 1622pg. 157
6337 Aug. 23, 1983	"				David A. Seizman	Re-Record 1622	387	23,700	mtg. on Park Coin. Ab. 1617pg. 454 Lot 94 Haymarket St. Sec 7 Unit -
6426 Aug. 24, 1983	"				Ralph B. Mc Rae, et al	1622	456	70,300	Lot 18 Newmarket Lane Orig. Prop. Reg.
6468 Aug. 24, 1983	"				William J. Fennell, et al	1622	480	33,400	Unit 20 Rainbow Villas Orig. Prop. Reg.
6469 Aug. 24, 1983	"				William J. Fennell, et al	1622	483	33,400	Unit 8 Rainbow Villas Orig. Prop. Reg.
6554 Aug. 24, 1983	"				Walter J. Williams, et al	1622	688	57,700	Lot 178 "Heritage Lakes" Orig. au REM Ab. 1592 pg 793
6478 Aug. 24, 1983	"				Thomas S. Simmons, et al	Re-Record 1622	709	29,000	Unit 105 Stanley Ln. Harbor Town
6557 Aug. 25, 1983	"				Robert L. Mahan, et al	1622	730	72,000	Highland Terrace, Sec. 8. Lots 9 & 10 W. Hillcrest Dr.

INDIRECT or MORTGAGEE Index to Real Estate Mortgages — Greenville County, S. C.


 Open at Proper Tab according to First Letter or Letters of Name and refer to Buff Sub-Index sheet for page reference.

(V)

FILE NUMBER DATE OF RECORD	MORTGAGEES FAMILY NAMES	GIVEN NAMES ABCDEFGH	GIVEN NAMES IJKLMNO	GIVEN NAMES PQRSTUVWXYZ	MORTGAGORS	BOOK	PAGE	Amount	BRIEF DESCRIPTION, LOCATION, ETC. (Not Warranted)
6664 Aug 25, 1983	Alliance		Mtg. Co.		William E. Stewart ^{et al}	1622	807	.00 50,000	Jay Plantation, Pt III Sec I Lot 78 Plantation Dr. Holly
6912 Aug 26, 1983	"		"		Frank J. Wagner ^{et al}	1622	980	.00 108,300	Rebble Creek Pt II Lot 128 Hoppin John Ln
6946 Aug 29, 1983	"		"		Clifford C. Jones, Jr. ^{et al}	1623	137	.00 52,000	Lot 86 Eastburn Rd Watahappi Pt II
6991 Aug 29, 1983	"		"		Neil D. Whitman ^{et al}	1623	145	.00 77,900	Lot 129 Hoppin John Ln, Rebble Creek Pt II
7033 Aug 30, 1983	"		"		Christopher D. Ebert	1623	214	.00 56,250	Unit 43 Holly Laurel H.A. Prop. Ry
7023 Aug 30, 1983	"		"		James F. Dodson, Jr. ^{et al}	1623	280	.00 70,000	Lot 20 "Wood Forest"
7065 Aug 30, 1983	"		"		Michael R. Ward, ^{et al}	1623	299	.00 71,200	Cayabrah ^{Lot} Lot 280 Seccondroga Dr.
7067 Aug 30, 1983	"		"		Roger L. Quenoullere ^{et al}	1623	311	.00 25,000	Lot 51 Heritage Lake
7035 Aug 30, 1983	"		"		L. Keith Whitman ^{et al}	1623	334	.00 35,950	Butler 74 For Orig. au Rempt. 1620 pp. 190 Lot 5 Fairlane Cr. Laurel Hgt.
7101 Aug 30, 1983	"		"		Lois A. Hill	1623	355	.00 53,200	For Orig. au Rempt. 1618 pp. 11 Unit 29 Trentwood Dr. C.H.
7145 Aug 30, 1983	"		"		Lawrence F. Maloy ^{et al}	1623	372	.00 57,000	For Orig. au Rempt. 1618 pp. 522 Lot 72 Quenoullere - Hawthorn Dr
7143 Aug 30, 1983	"		"		Charles A. Howland, ^{et al}	1623	384	.00 67,400	Sec. I Lot 40 Singletree Ct. Northwood
7187 Aug 30, 1983	"		"		Jack A. Suggs, ^{et al}	1623	456	.00 56,950	Lot 358 Del Norte, Sec. III
7262 Aug 31, 1983	"		"		La Mure K. Davies	1623	549	.00 90,000	Rd. Map 3 Sec. I "Sugar Creek" Lot 340 Wilson Creek & Brown Creek Place
7351 Aug 31, 1983	"		"		Allan B. Sebatnick ^{et al}	1623	677	.00 70,000	Lot 385, Sec. 15 "Devergen"
7385 Aug 31, 1983	"		"		James Ray Sigmann	1623	700	.00 98,300	Sec. I Lot 4 Broadfield "West"

INDIRECT or MORTGAGEE Index to Real Estate Mortgages — Greenville County, S. C.



Open at Proper Tab according to First Letter or Letters of Name and refer to Buff Sub-Index sheet for page reference.

FILE NUMBER DATE OF RECORD	MORTGAGEES FAMILY NAMES	GIVEN NAMES ABCDEFGHIJ	GIVEN NAMES JKLMNOPQ	GIVEN NAMES RSTUVWXYZ	MORTGAGORS	BOOK	PAGE	Amount	BRIEF DESCRIPTION, LOCATION, ETC. (Not Warranted)
7382 Aug 31, 1983	Alliance				William O. Butler, ^{etal}	1623	726	81,000	Highway Creek Ct, Hengen's Place, Sec. 13 Lot 337 Cor. Highway Creek Rd.
7383 Aug 31, 1983	"				James I. Vaughn, ^{etal}	1623	735	59,550	Lot 206 "Peppertree", Sec. 3
7406 Sept 1, 1983	"				Carly B. Sherman	1623	771	52,800	Unit 27-B Sugar Creek Villas
7461 Sept 1, 1983	"				L. S. Heaton	1623	827	66,000	Unit 27-A Sugar Creek Villas
7523 Sept 1, 1983	"				Maurice R. Perea, ^{etal}	1623	856	61,500	Prentwood see IV Lot 193 Prentwood Way
7842 Sept 6, 1983	"				William J. Finnell, ^{etal}	1624	276	32,700	Villas Havin Prop Reg. Unit 24 Rainbow
7842 Sept 6, 1983	"				William J. Finnell, ^{etal}	1624	279	32,700	Havin Prop Reg. Unit 12 Rainbow Villas
7884 Sept 7, 1983	"				George H. Brock, ^{etal}	Re-Record 1624	347	130,000	Orig see REM Bk 1613 Pg 486 1.52 ac. Altamont Rd. Jov
7967 Sept 7, 1983	"				Betty J. Long, ^{etal}	Re-Record 1624	573	32,300	Lot 55 Vedada Ln, Verdrey Vale
"	"				" " "	Re-Record 1624	573		Sec. 2 Inverness see REM Bk 1614 Pg 588 Re-Record Bk 1615 Pg 912
8007 Sept 7, 1983	"				Harry J. de Jong, ^{etal}	1624	478		In mtg. see REM Bk 1604 Pg 109 Mtg. assigned to City Fed. S. C. Comm.
8007 Sept 7, 1983	"				David A. Sizemore	1624	479		In mtg. see REM Bk 1605 Pg 29 Mtg. assigned to Southeast Mtg. Co.
8007 Sept 7, 1983	"				Gerald R. Glur	1624	480		Re-Record Bk 1603 Pg 842 In mtg. see REM Bk 1602 Pg 644 Mtg. assigned to Southeast Mtg. Co.
8007 Sept 7, 1983	"				James P. Shaar, ^{etal}	1624	481		In mtg. see REM Bk 1615 Pg 172 Mtg. assigned to Southeast Mtg. Co.
8007 Sept 7, 1983	"				Claude R. Youngblood, ^{etal}	1624	482		In mtg. see REM Bk 1617 Pg 369 Mtg. assigned to Southeast Mtg. Co.
8007 Sept 7, 1983	"				William Carlton Duren	1624	483		In mtg. see REM Bk 1614 Pg 299 Mtg. assigned to Southeast Mtg. Co.
"	"				" " "	1624	483		Re-Record Bk 1616 Pg 579

INDIRECT or MORTGAGEE Index to Real Estate Mortgages — Greenville County, S. C.

Open at Proper Tab according to First Letter or Letters of Name and refer to Buff Sub-Index sheet for page reference.

(W)

FILE NUMBER DATE OF RECORD	MORTGAGEES FAMILY NAMES	GIVEN NAMES ABCDEFGHIJ	GIVEN NAMES JKLMNOPQ	GIVEN NAMES RSTUVWXYZ	MORTGAGORS	BOOK	PAGE	Amount	BRIEF DESCRIPTION, LOCATION, ETC. (Not Warranted)
8007 Sept 7, 1983	Alliance				Lawrence M. Lantry ^{etal}	1624	484		For Mtg. see REM Bd 1613 Pg 223 Mtg assigned to Southeast Mtg Co.
8007 Sept 7, 1983	"				Mark S. Swilley, ^{etal}	1624	485		For Mtg. see REM Bd 1613 Pg 357 Mtg assigned to Southeast Mtg Co.
8007 Sept 7, 1983	"				Billy C. Hill, ^{etal}	1624	486		Co. For Mtg. see REM Bd 1603 Pg 764 Mtg assigned to Southeast Mtg
8066 Sept 8, 1983	"				H. Eugene Waller, ^{etal}	1624	593	55,500	Lot 6 + pt lot 7 Waccamaw Ave.
8078 Sept 8, 1983	"				Lami y. Nissan, ^{etal}	Re-Record 1624	686	51,200	2nd Div. see REM Bd 1607 Pg. 765 Lot 35 Eastman Dr. Eastman Hgts
8172 Sept 8, 1983	"				Thomas B. Healing	1624	711	67,000	Lot 163 Cannon Co. Pine Brook
8179 Sept 8, 1983	"				Stephen L. Yearick	1624	751	144,500	Club front Lot 104 pt. lot 9 Club Forest Dr.
8285 Sept 9, 1983	"				Willie E. Thompson ^{etal}	1624	908	65,500	Sec 2 Lot 21 Ashley Oaks Dr. Brentwood
8326 Sept 9, 1983	"				Thomas B. Clark ^{etal}	1624	938	68,400	800 Lot Co. Bataan Rd + Gyre Ave. Bates
8468 Sept 12, 1983	"				Phillip E. Coley, ^{etal}	1625	123	104,100	Lot 43 "Forest Acres" Sec. II
8445 Sept 12, 1983	"				Joel B. Hudson, ^{etal}	Re-Record 1625	150	35,450	2nd Div. see REM Bd 1598 Pg 832 Lot 156 Farmington Rd. "Cherant Hills"
8487 Sept 12, 1983	"				Richard J. Ford	1625	155	38,500	Hill Village Lot 58 East Castle Rd. "Pine"
8450 Sept 12, 1983	"				Henry L. Darnell, ^{etal}	Re-Record 1625	190	59,000	3rd Div. see REM Bd 1604 Pg 684 Lot Waterville Rd. "Crescent Mt"
8449 Sept 12, 1983	"				George S. Feilow, Jr. ^{etal}	Re-Record 1625	195	37,500	Lot 32 ME. Waker Dr. "Duneland Park"
"	"				" " "	Re-Record 1625	195		2nd Div. Mtg. see REM Bd 1604 Pg 315 Re-Record Bd 1612 Pg 546
8623 Sept. 13, 1983	"				Bobby R. Children ^{etal}	1625	409	87,500	Lot 10 Paris Point

INDIRECT or MORTGAGEE Index to Real Estate Mortgages — Greenville County, S. C.

()

Open at Proper Tab according to First Letter or Letters of Name and refer to Buff Sub-Index sheet for page reference.

FILE NUMBER DATE OF RECORD	MORTGAGEES FAMILY NAMES	GIVEN NAMES ABCDEFGHIJ	GIVEN NAMES JKLMNO	GIVEN NAMES PQRSTUVWXYZ	MORTGAGORS	BOOK	PAGE	Amount	BRIEF DESCRIPTION, LOCATION, ETC. (Not Warranted)
8619 Sept. 13, 1983	Alliance				Edward W. Miller, et al	1625	451		See mtg. au R. Em. Bl. 1601 pg. 692 Mtg. assigned to South East Mtg. Co
8827 Sept. 15, 1983	"				David E. Lieser, et al	1625	681	60,000	Re-Record Lot 297 Middlebrook Rd. Sugar Creek, Sec. I - For Orig see REM BK 1600 Pg. 431
"	"				" " "	1625	681		Re-Record
8846 Sept. 15, 1983	"				Parks H. Majors	1625	706	39,700	Sec. 4 Sville, section 4p. Lot 131 Sherondah Ln. Westwood
8790 Sept. 15, 1983	"				Wilton Earnest Lawrence, et al	1625	653		See mtg. au R. Em. Bl. 1605 pg. 98 Mtg. assigned Southeast Mtg. Co
8790 Sept. 15, 1983	"				William M. Hamblett	1625	654		See mtg. au R. Em. Bl. 1604 pg. 607 Mtg. assigned Southeast Mtg. Co
8974 Sept. 16, 1983	"				John C. Cremond, et al	1626	1	60,800	Lot 107 Wedgefield Sec. I
9054 Sept. 16, 1983	"				John W. Alexander, et al	1626	83	37,500	148 Acs. White Horse Rd. Sec. 3
9074 Sept. 16, 1983	"				W. H. Burgess, et al	1626	86	90,000	Sec. 3 Lot 42 "Pelham Estates"
9146 Sept. 19, 1983	"				Alan L. Howard, et al	1626	224	83,000	Sec. 1 Lot 18 Brookfield West
9149 Sept. 19, 1983	"				Michael R. Wingo, et al	1626	236	94,950	Sec. 4 Lot 6 Quail Ridge
9264 Sept. 19, 1983	"				Cecil Burt Duren, et al	1626	279	66,650	"Canebrake I" Lot 13 Canebrake Dr.
9243 Sept. 19, 1983	"				B. Henry Bloomingburg, et al	1626	371	58,500	Place Lot 75 Sec. I "Wedgewood"
9372 Sept. 20, 1983	"				Francis D. Whitted	1626	583	20,000	Lot 37 Copley Rd.
9366 Sept. 20, 1983	"				John F. Gigante, et al	1626	593	23,600	Re-Record see REM BK 1617 pg. 903 Lot 47 North Estates For orig mtg.
9498 Sept. 21, 1983	"				Allan B. Sebotnick	1626	691	70,000	Re-Record For orig. see REM BK 1623 Pg. 679 Lot 385 Sec. 15 Unimogus Place

INDIRECT or MORTGAGEE Index to Real Estate Mortgages — Greenville County, S. C.

Open at Proper Tab according to First Letter or Letters of Name and refer to Buff Sub-Index sheet for page reference.

(X)

FILE NUMBER DATE OF RECORD	MORTGAGEES FAMILY NAMES	GIVEN NAMES ABCDEFGH	GIVEN NAMES IJKLMNO	GIVEN NAMES PQRSTUVWXYZ	MORTGAGORS	BOOK	PAGE	Amount	BRIEF DESCRIPTION, LOCATION, ETC. (Not Warranted)
9505 Sept. 21, 1983	Alliance				Jack V. Herman, et al	1626	727	82,000 ^{.00}	Lot 87 "Silverleaf" Sec. I B
9587 Sept. 21, 1983	"				James H. Lockamy, Jr. et al	1626	920	67,400 ^{.00}	"Burdette Estates" Lot 27 Oak Park Dr.
9627 Sept. 21, 1983	"				Robert H. Johnson et al	1626	934	78,750 ^{.00}	Lot 49 Sec. I Northwood
9596 Sept. 21, 1983	"				John P. Wayne et al	1626	830		3rd Mtg. see R.E.M.Bk. 1617 Pg 19 Mtg assigned to Fed. Nat'l Mtg Assn
9925 Sept. 23, 1983	"				Jeffrey W. Hays et al	1627	124	38,300 ^{.00}	Lot 10 Brown Dr. Rolling Hill
9816 Sept. 23, 1983	"				John L. Buchanan et al	1627	135	36,100 ^{.00}	Lot 19 Holland St. Mayfield
9918 Sept. 23, 1983	"				Ralph B. Mc Rae et al	Re-Record 1627	151	70,300 ^{.00}	see R.E.M.Bk. 1622 pg. 456 Lot 18 Devonshire Dr. for Orig.
9895 Sept. 23, 1983	"				Lu R. Danner et al	1627	213	67,800 ^{.00}	Lot 1 St. Charles Place
9905 Sept. 23, 1983	"				Troy Mitchell et al	1627	248	21,000 ^{.00}	Lot 19 Jackson St.
9917 Sept. 23, 1983	"				Donald P. Newkirk et al	Mtg. Assign. 1627	255	41,800 ^{.00}	Sec. I Lot 37 Pine Needle Rd. "Valley Hunt"
9853 Sept. 23, 1983	"				John L. Buchanan et al	1627	142		Auth. 4th Mtg. see R.E.M.Bk. 1627 pg. 135 Mtg. assigned to S.C. State Housing
9980 Sept. 26, 1983	"				Robert L. Schreffel et al	1627	349	44,000 ^{.00}	Sec. II Lot 298 Del Norte Ln. Del Norte Est.
10012 Sept. 26, 1983	"				William Robert Griffin et al	1627	375	120,000 ^{.00}	Lot 15 Club Forest
10013 Sept. 26, 1983	"				James Stephen Freeman et al	1627	385	52,700 ^{.00}	Appts. 24. 5 miles Lot 52 Helen St. Forest Park
10016 Sept. 26, 1983	"				Magdalen E. Raja et al	1627	397	64,500 ^{.00}	Lot 18 Mount Dr. Brentwood Sec. IV
10064 Sept. 26, 1983	"				Leonard B. King et al	1627	439	55,100 ^{.00}	Sec. III Lot 388 Hillbourn Ct. Del Norte Est.

INDIRECT or MORTGAGEE Index to Real Estate Mortgages — Greenville County, S. C.



Open at Proper Tab according to First Letter or Letters of Name and refer to Buff Sub-Index sheet for page reference.

FILE NUMBER DATE OF RECORD	MORTGAGEES FAMILY NAMES	GIVEN NAMES ABCDEFGHIJ	GIVEN NAMES JKLMNO	GIVEN NAMES PQRSTUVWXYZ	MORTGAGORS	BOOK	PAGE	Amount	BRIEF DESCRIPTION, LOCATION, ETC. (Not Warranted)
10063 Sept 26, 1983	Alliance				Jimmy C. Walk	1627	451	57,750	Forest Sec II Lot 29 Clearfield Rd. Oak
10080 Sept. 26, 1983	"				Rene Platt	1627	461	76,000	0 Grubbs Dr Conelershe P 17 Lot 149 Ch. Bateville Rd
10100 Sept 26, 1983	"				Timothy P. Tucker et al	1627	496	59,750	Drum Dr. II Lot 15 Hunter Trail Palmetto
10072 Sept. 26, 1983	"				James Stephen Freeman et al	1627	392		Outd. for mtg. see REM Bd 1627 pg. 385 mtg. assigned to S. C. State Housing
10123 Sept. 27, 1983	"				Mark W. Harmon	1627	574		for mtg. see REM Bd. 1616 pg. 959 mtg. assign. Southeast Mtg. Co.
10123 Sept. 27, 1983	"				Clayton A. Hendricks et al	1627	575		for mtg. see REM Bd. 1617 pg. 711 mtg. assign. Southeast Mtg. Co.
10123 Sept. 27, 1983	"				Paul M. Zbin, et al	1627	576		for mtg. see REM Bd. 1618 pg. 830 mtg. assign. Southeast Mtg. Co.
10123 Sept. 27, 1983	"				Ronald A. Brooks et al	1627	577		for mtg. see REM Bd 1618 pg. 770 mtg. assign. Southeast Mtg. Co.
10123 Sept. 27, 1983	"				Maryanne F. Rodewald	1627	578		for mtg. see REM Bd. 1607 pg. 175 mtg. assigned to Southeast Mtg. Co.
10123 Sept. 27, 1983	"				John B. Salmeta et al	1627	579		for mtg. see REM Bd 1604 pg. 707 mtg. assign. Southeast Mtg. Co.
10123 Sept. 27, 1983	"				Hassle Davis	1627	580		for mtg. see REM Bd. 1622 pg. 70 mtg. assign. Southeast Mtg. Co.
10123 Sept. 27, 1983	"				Robert W. Leach, et al	1627	581		for mtg. see REM Bd. 1617 pg. 763 mtg. assign. Southeast Mtg. Co.
10123 Sept 27, 1983	"				William Carlton Summ	1627	582		for mtg. see REM Bd 1614 pg. 222 mtg. assign. Southeast Mtg. Co.
10123 Sept 27, 1983	"				Lucy Ann C. Miller	1627	583		for mtg. see REM Bd. 1621 pg. 612 mtg. assign. Southeast Mtg. Co.
10123 Sept 27, 1983	"				Ray E. Turner, et al	1627	584		for mtg. see REM Bd. 1621 pg. 570 mtg. assign. Southeast Mtg. Co.
10123 Sept 27, 1983	"				Harry Elbert Rholetter	1627	585		for mtg. see REM Bd. 1617 pg. 842 mtg. assign. Southeast Mtg. Co.

INDIRECT or MORTGAGEE Index to Real Estate Mortgages — Greenville County, S. C.

74

Open at Proper Tab according to First Letter or Letters of Name and refer to Buff Sub-Index sheet for page reference.

(Y)

FILE NUMBER DATE OF RECORD	MORTGAGEES FAMILY NAMES	GIVEN NAMES ABCDEFGHIJ	GIVEN NAMES JKLMNO	GIVEN NAMES PQRSTUVWXYZ	MORTGAGORS	BOOK	PAGE	Amount	BRIEF DESCRIPTION, LOCATION, ETC. (Not Warranted)
10123 Sept. 27, 1983	Alliance				Ruby P. Shippen	1627	586		In Mtg. du Rem Bk. 1618 pg. 286 Mtg. assigned Southeast Mtg. Co.
10123 Sept 27, 1983	"				Elvira Guyton	1627	587		For mtg. du Rem Bk. 1622 pg. 179 Mtg. assigned to Southeast Mtg. Co.
10123 Sept. 27, 1983	"				Carlton L. Chandler, III	1627	588		For mtg. du Rem Bk. 1599 pg. 7 Mtg. assigned to Southeast Mtg. Co.
16416 Sept. 28, 1983	"				Melvin R. Sallstrom	Re-Record 1627	879	.50 82,800	Lot 26 & 27 S. Parker Rd. Hillendale Hgts. Blk B. In Mtg see REM Bk 1621, Pg 775
"	"				"	Re-Record 1627	879		
10442 Sept 29, 1983	"				Vernon Richard P. LeBeau	1627	933	.00 53,950	Lot 6.5 Woodale Hunt Sec I
10481 Sept 29, 1983	"				Richard Henry Deachon	1627	987	.00 39,000	Lot 10 The Court
10482 Sept 29, 1983	"				Donald W. Hurley	1628	1	.00 41,520	5' x 116' Lot 727 Westwood Sec. II
10509 Sept 29, 1983	"				David P. Kuhlman	1628	75	.00 51,750	Franklin Lot 78 Holly Ln. Holly Springs
10505 Sept. 29, 1983	"				Roy M. Fore, et al	1628	94	.00 35,800	Enty. Lot 29 Bear Grass Dr. Pittman
10521 Sept 29, 1983	"				James M. Griffin, et al	1628	110	.00 36,550	Mill Lot 25-A McDonald Dr. North
10519 Sept 29, 1983	"				Johnny R. Laird, Jr.	Re-Record 1628	150	.00 92,800	Sec 2 for Orig. du Rem Bk. 1621 pg. 153 Lot 15 Laurel Creek Ln. Hollyton
10515 Sept 29, 1983	"				J. Duke May, et al	1628	170	.00 50,000	Open Lot 48 Union Dr. Long Point
10526 Sept 29, 1983	"				Aliq Bernard, et al	Mtg. & Assign 1628	194	41,800	Sec I Franklin Lot 10 Oak Park Dr. Parkwood
10582 Sept. 29, 1983	"				Roy M. Fore, et al	1627	999		authority. In Mtg. see REM Bk 1624 Pg 94 Mtg. assigned to S.C. State Housing
10585 Sept. 29, 1983	"				James M. Griffin, et al	1628	117		In Mtg. see REM Bk 1628 Pg 110 Mtg. assigned to S.C. State Housing authority

INDIRECT or MORTGAGEE Index to Real Estate Mortgages — Greenville County, S. C.

()

Open at Proper Tab according to First Letter or Letters of Name and refer to Buff Sub-Index sheet for page reference.

FILE NUMBER DATE OF RECORD	MORTGAGEES FAMILY NAMES	GIVEN NAMES ABCDEFGHIJ	GIVEN NAMES KLMNO	GIVEN NAMES PQRSTUVWXYZ	MORTGAGORS	BOOK	PAGE	Amount	BRIEF DESCRIPTION, LOCATION, ETC. (Not Warranted)
10584 Sept. 29, 1983	Alliance				J. Duke May, et al	1628	177		auth. for Mtg. on R.E. 1628 Pg. 170 Mtg. assigned to S.C. State Housing auth. for Mtg. on R.E. 1628 Pg. 170
10583 Sept. 29, 1983	"				Huron, Richard A. LeBuhn	1628	183		Mtg. assigned to S.C. State Housing auth. for Mtg. on R.E. 1627 Pg. 433
10736 Sept. 30, 1983	"				Kirk W. Johnson et al	1628	409	20,900	0.00 Fogel Shyde Lot 31 Lehigh Rd. Village 9
10737 Sept. 30, 1983	"				C. Paul Goodrough	1628	421	56,900	0.00 Unit 111 Creek Valley H.P.R.
10737 Sept. 30, 1983	"				Jerry L. Freeman, et al	1628	433	60,300	0.00 Unit 202 Creek Valley H.P.R.
10747 Sept. 30, 1983	"				Rickey B. Young, et al	1628	503	34,200	0.00 South West Est. Lot 180 W. Belvedere Rd.
10783 Sept. 30, 1983	"				David E. Myers, et al	1628	525	53,950	0.00 Colonial Hills Sec. 6 Lot 281 Caughton St.
10780 Sept. 30, 1983	"				Carolyn K. Armstrong	1628	551	44,650	0.00 Pepper Tree Dr 2 Lot 142 Nalley Oak Dr.
10818 Sept. 30, 1983	"				Audie Lee Ledford, et al	1628	584	54,000	0.00 Lot 29 Forest Run Sec II H.P.R.
10667 Sept. 30, 1983	"				Ruff B. Wagner	1628	618	52,150	0.00 Unit 25-B Villan on the Run
10717 Sept. 30, 1983	"				Kirk W. Johnson et al	1628	416		for mtg. on R.E. 1628 Pg. 409 Mtg. assign. S.C. State Housing Auth.
10794 Sept. 30, 1983	"				Rickey B. Young, et al	1628	510		for mtg. on R.E. 1628 Pg. 523 Mtg. assign. S.C. State Housing Auth.
10793 Sept. 30, 1983	"				David E. Myers, et al	1628	542		for mtg. on R.E. 1628 Pg. 535 Mtg. assign. S.C. State Housing Auth.
10832 Oct. 3, 1983	"				Dretchen G. Baer	1628	645	47,975	0.00 P.H. II Unit 1907 Summer Woods H.P.R.
10833 Oct. 3, 1983	"				Margaret E. Scott	1628	653	36,500	0.00 Unit 301 Summer Woods H.P.R.
10839 Oct. 3, 1983	"				James L. Keene, et al	1628	691	53,400	0.00 Lot 16 Belmont Hpts.

INDIRECT or MORTGAGE ^{EE} Index to Real Estate Mortgages — Greenville County, S. C.

Open at Proper Tab according to First Letter or Letters of Name and refer to Buff Sub-Index sheet for page reference.

(2)

FILE NUMBER DATE OF RECORD	MORTGAGORS FAMILY NAMES	GIVEN NAMES ABCDEFGH	GIVEN NAMES IJKLMNO	GIVEN NAMES PQRSTUVWXYZ	MORTGAGEES	BOOK	PAGE	Amount	BRIEF DESCRIPTION, LOCATION, ETC. (Not Warranted)
10894 Oct. 3, 1983	Alliance				Karl L. Leatherman ^{etal}	1628	727	27,000	Part lot 4 Piedmont Park
10895 Oct. 3, 1983	"				Ronald F. Barbara	1628	762	31,100	Sec. I Lot 74 Danglewood Dr. Lakewood
10893 Oct. 3, 1983	"				James M. Smith ^{etal}	1628	765	52,250	Mauldin Lot 2 Butler Rd. Forest Hill
10890 Oct. 3, 1983	"				David H. Hudson ^{etal}	Correction Mtg.		.00	For Orig. see REM Ch. 1615, pp. 62
10910 Oct. 3, 1983	"				Brian W. Mandeville ^{etal}	1628	793	34,700	Lot 146 Terrace Rd. Columbia Hts.
10973 Oct. 3, 1983	"				Andrew Mark Foster ^{etal}	1628	791	69,000	Eggs, Sec 2 Lot 53 Port Royal Dr. Pelham
10976 Oct. 3, 1983	"				R. Dale Fink ^{etal}	1628	848	28,500	Lot 36 Crestmore Dr.
10971 Oct. 3, 1983	"				Herbert E. Waller ^{etal}	1628	862	61,900	Lot 36 Pine Tree
10972 Oct. 3, 1983	"				Larry Norman ^{etal}	Mtg. & Assign.		.00	
10889 Oct. 3, 1983	"				Michael R. Wingo ^{etal}	1628	878	47,000	Pt. lot 36 Beech Forest Sec 2
10923 Oct. 3, 1983	"				Margaret E. Scott	1628	886	80,000	Lot 6 Forester's Wood Sec. 6
10927 Oct. 3, 1983	"				Gretchen A. Bauer	Re-Record		.00	see REM Ch. 1626 pp. 236
10920 Oct. 3, 1983	"				James M. Smith ^{etal}	1628	957	94,950	Lot 6 Quail Ridge Sec 4 for Orig In mtg. REM Ch 1624 p 653
10940 Oct. 3, 1983	"				Andrew Mark Foster ^{etal}	1628	736		Mtg assigned S.C. State Housing Auth. In mtg. see REM Ch 1624 p 645
11185 Oct. 4, 1983	"				Guy C. Lee ^{etal}	1628	737		Mtg assigned S.C. State Housing Auth. In Mtg. see REM Ch 1624 p 765
11184 Oct. 4, 1983	"				Laura E. Walker	1628	772		Mtg assigned S.C. State Housing Auth. In Mtg. see REM Ch 1624 p 848
	"					1628	861		Mtg assigned S.C. State Housing Auth.
	"					1629	92	105,100	Lot 584 Sugar Creek map 5, sub 10
	"					1629	99	57,000	Book Lot 100 Bradley Blvd. University

INDIRECT or MORTGAGE ^{EF} Index to Real Estate Mortgages — Greenville County, S. C.

() Open at Proper Tab according to First Letter or Letters of Name and refer to Buff Sub-Index sheet for page reference. ()

FILE NUMBER DATE OF RECORD	MORTGAGORS FAMILY NAMES	GIVEN NAMES ABCDEFGHIJ	GIVEN NAMES KLMNO	GIVEN NAMES PQRSTUVWXYZ	MORTGAGEES	BOOK	PAGE	Amount	BRIEF DESCRIPTION, LOCATION, ETC. (Not Warranted)
11177 Oct. 4, 1983	Alliance				Samuel Brown Jr. et al	1629	115	57,950 ^{.00}	Mill Eats. "Maneelin" Lot 31 Whitestone Dr. Adams
11079 Oct. 4, 1983	"				Elmer Guyton	1629	1	46,622 ^{.00}	Lot 233 del Norte Eats Sec 245
11257 Oct. 5, 1983	"				Brian David James	1629	207	55,000 ^{.00}	Unit 23 Holly Lane H.P.R.
11269 Oct. 5, 1983	"				William F. McEwan et al	1629	238	53,700 ^{.00}	Unit 2 Inverwood H.P.R.
11336 Oct. 5, 1983	"				Robin J. Ploof et al	1629	253	48,400 ^{.00}	Colonial Hills, Sec 3 Lot 145 Ardmore Dr.
11325 Oct. 5, 1983	"				Richard L. Tucker	1629	261	61,750 ^{.00}	Unit 101 Creek Villas H.P.R.
11339 Oct. 5, 1983	"				Billy C. Hill et al	1629	286	26,200 ^{.00}	Lot 13 Highland
11352 Oct. 5, 1983	"				Robert A. Riddle et al	1629	301	35,500 ^{.00}	Lot 92 Westwood Sec. T
11348 Oct. 5, 1983	"				Robert A. Riddle, et al	1629	308		Auth. In Mtg. see Gen Bk 1629 Pg 301 mtg assigned to S.C. State Housing
11299 Oct. 5, 1983	"				Robin J. Ploof, et al	1629	260		Auth. In Mtg. see Gen Bk 1629 Pg 253 mtg assigned to S.C. State Housing
11478 Oct. 6, 1983	"				Patrick E. Browning et al	1629	537	70,000 ^{.00}	Dr. "Westcliffe" Sec. 2 Lot 51 H.P. Lot 50 Sunderland
11514 Oct. 7, 1983	"				John H. Gibson, et al	1629	569	43,000 ^{.00}	Ch. "Sunny Slopes" Lot 134 Fernleaf Dr. + Wiberly
11524 Oct. 7, 1983	"				Robert L. Choice	1629	598	30,000 ^{.00}	Acre Lot 102 Bayl Ave. "Hunters"
11526 Oct. 7, 1983	"				Kenneth L. Norbett et al	1629	609	51,750 ^{.00}	2.91 Acres Greenpond Rd.
11641 Oct. 7, 1983	"				Virginia P. Carson	1629	766	47,250 ^{.00}	"Fresh Meadow Farms" Lot 105 High Valley Blvd.
11566 Oct. 7, 1983	"				Robert L. Choice	1629	605		In Mtg. see Gen Bk. 1629 pg. 598 Mtg. assigned S.C. State Housing Auth.

INDIRECT or MORTGAGE Index to Real Estate Mortgages — Greenville County, S. C.

Open at Proper Tab according to First Letter or Letters of Name and refer to Buff Sub-Index sheet for page reference.

(AA)

FILE NUMBER	MORTGAGORS	GIVEN NAMES	GIVEN NAMES	GIVEN NAMES	MORTGAGEES	BOOK	PAGE	Amount	BRIEF DESCRIPTION, LOCATION, ETC.
DATE OF RECORD	FAMILY NAMES	ABCDEFGHIJ	IJKLMNOP	QRSTUVWXYZ				(Not Warranted)	
11670 Oct 7, 1983	Alliance		Mortgage Co.		Virginia P. Carson	1629	973		1st mtg. see Rem Ch. 1629 pp. 766 mtg. assigned to S.C. State Housing Auth.
11571 Oct 7, 1983	"		"		C. Dan Jayner	1629	822		1st mtg. see Rem Ch. 1620 pp. 428 mtg. assign to Southeast Mtg. Co.
11571 Oct 7, 1983	"		"		Best Atley Godfrey, Jr.	1629	823		1st mtg. see Rem Ch. 1621 pp. 772 mtg. assign to Southeast Mtg. Co.
11571 Oct 7, 1983	"		"		Perry L. White, et al	1629	824		1st mtg. see Rem Ch. 1617 pp. 264 mtg. assign Southeast Mtg. Co.
11571 Oct 7, 1983	"		"		Thomas Michael Jallan, et al	1629	825		1st mtg. see Rem Ch. 1619 pp. 640 mtg. assign Southeast Mtg. Co.
11571 Oct 7, 1983	"		"		Timothy P. Soule, et al	1629	826		1st mtg. see Rem Ch. 1618 pp. 760 mtg. assign Southeast Mtg. Co.
11786 Oct 10, 1983	"		"	"	James R. Siegmann	Re-Record 1630	149	.00 98,300	1st orig. see Rem Ch. 1625 p. 700 Lot 4 Brookfield West sec I
11867 Oct 11, 1983	"		"	"	Brian W. Abel, et al	1630	228	.00 40,500	1st orig. Lot 38 Pinewood Westwood South
11922 Oct 11, 1983	"		"	"	Jayne M. Show	1630	315	.00 20,950	Lot 69 Elmwood Pt. Judson Mill
12119 Oct 12, 1983	"		"	"	Gerald W. Copeland	1630	505	.00 39,000	Lot 73 Paris View Sec 2 @ Trul 2p
12116 Oct 12, 1983	"		"	"	Sandra Hartung	1630	522	.00 38,000	Ballinghan Lot 69 Coolmont Ct. Sec 10
12109 Oct 12, 1983	"		"	"	Gerald W. Copeland	1630	517		1st mtg. see Rem Ch. 1630 pp. 505 mtg. assign S.C. State Housing Auth.
12114 Oct 12, 1983	"		"	"	Sandra K. Hartung	1630	529		1st mtg. see Rem Ch. 1630 pp. 522 mtg. assign S.C. State Housing Auth.
12155 Oct 13, 1983	"		"	"	Stephen D. Owens, et al	1630	669	.00 78,750	"Kaker" Lot 24 Harness Trail "Heritage"
12161 Oct 13, 1983	"		"	"	Charles H. Brown, Jr.	1630	679	.00 64,354	Lot 26 "Buxton"

over

INDIRECT or MORTGAGE ^{EE} Index to Real Estate Mortgages — Greenville County, S. C.

() Open at Proper Tab according to First Letter or Letters of Name and refer to Buff Sub-Index sheet for page reference. ()

FILE NUMBER DATE OF RECORD	MORTGAGORS FAMILY NAMES	GIVEN NAMES ABCDEFGHIJ	GIVEN NAMES KLMNO	GIVEN NAMES PQRSTUVWXYZ	MORTGAGEES	BOOK	PAGE	Amount	BRIEF DESCRIPTION, LOCATION, ETC. (Not Warranted)
12137 Oct. 13, 1983	Alliance				Richard James Markel	Re-Record mtg. assign 1630	566	36,000	pg 256 - Re-Record Bk 1612 Pg 140 Lat Cary St. Int. Mtg. see REM Bk 1608
12263 Oct. 13, 1983	"				John L. Buchanan, et al	Re-Record 1630	618		Auth. Int. Mtg. see REM Bk 1627 Pg 135 Mtg. assigned to S.C. State Housing
12257 Oct. 13, 1983	"				Betty J. Long, et al	1630	785		Mtg. assigned to S.C. State Housing Auth. Int. Mtg. see REM Bk 1625
12360 Oct. 14, 1983	"				Parker H. Majors	Re-Record 1630	864	39,700	Re-Record Bk 1624 Pg 531 Westwood Sec. II S. Mills center 79 Lat 131 Skerwale Ln. for Orig. mtg. see REM Sh. 1625 pg. 706
12584 Oct. 17, 1983	"				Carl S. Matheny, Jr.	1631	131	73,500	Horiz. Prop. Reg. Unit 225, Highlands
12593 Oct. 17, 1983	"				Cecil Burt Duren, et al	Re-Record 1631	141	66,650	Canebake I Int. Mtg. see REM Bk 1626 Pg 279 Lat 13 Canebake Dr.
12654 Oct. 18, 1983	"				Kenneth A. Johnson, et al	1631	209	42,250	Colonial Hill Sec VI Lat 209 Army Lane
12664 Oct. 18, 1983	"				Charles R. Fink, Jr. et al	1631	234	100,000	Paris Mt. 29 17.15 Acs. White Horse Rd.
12750 Oct. 18, 1983	"				Kenneth A. Johnson, et al	1631	216		Auth. for mtg. see REM Bk 1631 pg 209 Mtg. assigned to S.C. State Housing
12757 Oct. 18, 1983	"				Dony L. Shelton, et al	1631	343		Mtg. assigned to S.C. State Housing Auth. for mtg. see REM Bk 1608
12891 Oct. 19, 1983	"				Robert C. Smith, et al	1631	471	53,950	pg 668 + re-Record 1612 pg. 315 Lat 195 Hartwell St.
12997 Oct. 20, 1983	"				Robert W. Hassold, Jr. et al	1631	553	76,050	Lat 8 Lennon Dr. Authority for mtg. see REM Bk 1608 Pg 208
13057 Oct. 20, 1983	"				Roger D. Gainer, et al	Re-Record 1631	685		Mtg. assigned to S.C. State Housing

INDEX to Real Estate Mortgages — Greenville County, S. C.

Open at Proper Tab according to First Letter or Letters of Name and refer to Buff Sub-Index sheet for page reference.

(BB)

FILE NUMBER DATE OF RECORD	MORTGAGORS FAMILY NAMES	GIVEN NAMES ABCDEFGH	GIVEN NAMES IJKLMNO	GIVEN NAMES PQRSTUVWXYZ	MORTGAGEES	BOOK	PAGE	Amount	BRIEF DESCRIPTION, LOCATION, ETC. (Not Warranted)
13092 Oct. 21, 1983	Alliance				Harald Moss, Jr. et al	1631	925	92,000	Pinsettia Sec V Dixie Lot 251 S. Almond Dr
13160 Oct. 21, 1983	"				W.H. Burgen, et al	Re-Record 1631	843	90,000	In orig. see REM Bk. 1626 Pg 86 Lot 42 Falkner Cde. Sec. 3
13224 Oct. 21, 1983	"				Richard H. Deschenes, et al	Re-Record 1631	950	34,000	REM Bk 1627 Pg 987 Lot 10 2nd Court. In orig. see
13204 Oct. 21, 1983	"				Frank D. Wagner, et al	Re-Record 1631	967	108,300	Lot 128 Hoppin John Lane Pebblecreek Ph. I. In orig see REM Bk 1622 Pg 960
13212 Oct. 21, 1983	"				Barry R. Pyatt, et al	Re-Record 1631	867		Mtg. assigned to Fed. Nat'l Mtg. Assn.
"	"				" " "	Re-Record 1631	867		In mtg. see REM Bk 1601 Pg 560, Re-Record Bk. 1606 Pg 567 & 1614 Pg 895
13148 Oct. 21, 1983	"				Richard J. Ford	1631	981		In mtg. see REM Bk 1625 Pg 155 Mtg. assigned to Southeast Mtg. Co.
13148 Oct. 21, 1983	"				Richard P. Freeman, et al	1631	982		In mtg. see REM Bk 1607 Pg 178 Mtg. assigned to South East Mtg. Co.
13148 Oct. 21, 1983	"				Calvin M. Snipes, Jr. et al	1631	983		In mtg. see REM Bk 1611 Pg 877 Mtg. assigned to Southeast Mtg. Co.
13148 Oct. 21, 1983	"				James I. Vaughn, et al	1631	984		In mtg. see REM Bk 1623 Pg 735 Mtg. assigned to Southeast Mtg. Co.
13148 Oct. 21, 1983	"				James H. Lockamy, Jr. et al	1631	985		In mtg. see REM Bk 1626 Pg 920 Mtg. assigned to Southeast Mtg. Co.
13148 Oct. 21, 1983	"				Willie E. Thompson, et al	1631	986		In mtg. see REM Bk 1624 Pg 908 Mtg. assigned to Southeast Mtg. Co.
13148 Oct. 21, 1983	"				George Rodney Pilshury, et al	1631	987		In mtg. see REM Bk 1615 Pg 379 Mtg. assigned to Southeast Mtg. Co.
13148 Oct. 21, 1983	"				Maurice R. Perea, et al	1631	988		In mtg. see REM Bk 1623 Pg 856 Mtg. assigned to Southeast Mtg. Co.
13148 Oct. 21, 1983	"				Walter J. Williams, et al	1631	989		In mtg. see REM Bk 1622 Pg 688 Mtg. assigned to Southeast Mtg. Co.

INDIRECT or MORTGAGE ^{EE} Index to Real Estate Mortgages — Greenville County, S. C.

() Open at Proper Tab according to First Letter or Letters of Name and refer to Buff Sub-Index sheet for page reference. ()

FILE NUMBER DATE OF RECORD	MORTGAGORS FAMILY NAMES	GIVEN NAMES ABCDEFGHIJ	GIVEN NAMES KLMNO	GIVEN NAMES PQRSTUVWXYZ	MORTGAGEES	BOOK	PAGE	Amount	BRIEF DESCRIPTION, LOCATION, ETC. (Not Warranted)
13148 Oct 21, 1983	Alliance		Mtg. Co.		John F. Gigante, et al	1631	990		Mtg assigned to Southeast Mtg Co. 2d Mtg. see REMBk 1617 Pg 903 Re-Record Bk 1626 Pg 593
"	"		"		" " "	1631	990		
13388 Oct 24, 1983	"		"		James E. Jerome, Jr. et al	163	2106	59,350	Unit 22 Holly Lane H.P.R.
13390 Oct 24, 1983	"		"		Donna J. Townsend et al	Re-Record		.00	For Orig. see REMBk 1598 pg 524
13253 Oct 24, 1983	"		"		Robert L. Schuffel	1632	117	59,350	Unit 14 Montwood H.P.R.
13465 Oct 25, 1983	"		"		Stephen L. Yearick	Re-Record		.00	See for Orig. see REMBk 1627 pg 349
"	"		"		" " "	1632	163	44,000	Lot 29 P del Norte L. del Norte Etc
"	"		"		" " "	1632	206	144,500	Lot 10 & Pt. lot 9 Club Forest Lane Club Forest " For Orig see REMBk 1624 Pg 75)
13509 Oct 25, 1983	"		"		Clifton O. Zimmerman	Mtg. assign		.00	Woodfields South Sp.
13513 Oct 25, 1983	"		"		Paul A. Hurst, et al	1632	320	26,600	Lot 65 Ridgeway Dr. Blk. B' Falls Hgts. "
13532 Oct 26, 1983	"		"		Caroleyn K. Armstrong	Re-Record		.00	Lot 23, Blackley ave. see 2, In orig see REMBk 1628 Pg 551
13582 Oct 26, 1983	"		"		Jesse L. Hartley	1632	353	44,650	Lot 142 Hollow Oaks Dr. Poplar tree "Parkvale"
13784 Oct 27, 1983	"		"		James R. Glover, et al	1632	476	41,850	Lot 1 Summit Dr. Sec. B.
13895 Oct 28, 1983	"		"		Robert F. Dowler, et al	1632	714	54,000	Lot 12 Dickson Ln. Couch North
13892 Oct 28, 1983	"		"		Michael M. Watts, et al	1632	815	76,500	Lot 97 Dawnwood Dr.
13925 Oct 28, 1983	"		"		Edna C. Webb, et al	1632	882	71,000	Lot 3 Edwards Farm Sec. VI See 2
13995 Oct 29, 1983	"		"		Philip J. Riddle, et al	1633	25	57,960	Lot 110 Liberty Lane Hillsborough Etc. See 3
						1633	34	59,750	Lot 5 East Mill Ct. Old Mill

INDIRECT or MORTGAGEE Index to Real Estate Mortgages — Greenville County, S. C.

Open at Proper Tab according to First Letter or Letters of Name and refer to Buff Sub-Index sheet for page reference.

(CC)

FILE NUMBER DATE OF RECORD	MORTGAGEES FAMILY NAMES	GIVEN NAMES ABCDEFGHIJ	GIVEN NAMES JKLMNOPQ	GIVEN NAMES RSTUVWXYZ	MORTGAGORS	BOOK	PAGE	Amount	BRIEF DESCRIPTION, LOCATION, ETC. (Not Warranted)
13961 Oct. 28, 1983	Alliance			Mtg. Co.	Jean M. Heinrich	1632	974	71,050 ^{.00}	Unit 2 Dragstone I Nls. Regime
14058 Oct. 31, 1983	"			"	J. Kenneth Horne, et al	1633	177	77,900 ^{.00}	Lot 78 Deninger Point Sect
14060 Oct. 31, 1983	"			"	Thomas G. Faircloth, et al	1633	200	68,400 ^{.00}	Park Sec A. Lot 38 Rockwood Dr. Rockwood
14100 Oct. 31, 1983	"			"	Charles V. Muller, et al	Re-record		96,000 ^{.00}	307 Drig. Ave. E. Mt. 1616 pg. 112 Lot 53 Peble Creek Ph IV Sect
14157 Oct. 31, 1983	"			"	Wilma J. Poole	Mtg. Assign.		21,750 ^{.00}	Lot 75 Second Street Woodside Mill
14161 Oct. 31, 1983	"			"	Maurice C. Barkley, et al	1633	286	85,500 ^{.00}	Lot 106 Brookfield East Sect
14162 Oct. 31, 1983	"			"	William Thomas Bush	1633	326	60,300 ^{.00}	Lot 80 Homestead Acorn Sect
14243 Oct. 31, 1983	"			"	William J. Blair, et al	1633	401	70,250 ^{.00}	Lot 79 Gray Fox Run
14244 Oct. 31, 1983	"			"	Peter P. Littlefield	1633	411	33,700 ^{.00}	Lots 6 & 7 Hillside Hgts
14247 Oct. 31, 1983	"			"	David E. Jernigan, et al	1633	419	59,166 ^{.00}	East Sect II Lot 221 Summit Pl. Sid. North
14241 Oct. 31, 1983	"			"	Peter P. Littlefield	1633	418		For mtg. au REM. Ch. 1633 pg. 411 Mtg. assign. S.C. State Housing Auth.
14192 Oct. 31, 1983	"			"	J. Duke May, et al	Re-record			For mtg. au REM. Ch. 1628 pg. 170 Mtg. assign. S.C. State Housing Auth.
14198 Oct. 31, 1983	"			"	David A. Aronson	1633	357		Mtg. assigned to Southeast Mtg. Co. For mtg. au REM. Ch. 1617 pg. 454
14281 Nov. 1, 1983	"			"	James J. Scott, et al	1633	357	47,000 ^{.00}	Re-record Ch. 1622 pg. 387 Park Part lot 18 Berkeley Ave. Franklin

(SMA)

INDIRECT or MORTGAGEE Index to Real Estate Mortgages — Greenville County, S. C.

()

Open at Proper Tab according to First Letter or Letters of Name and refer to Buff Sub-Index sheet for page reference.

FILE NUMBER DATE OF RECORD	MORTGAGEES FAMILY NAMES	GIVEN NAMES ABCDEFGHIJ	GIVEN NAMES KLMNO	GIVEN NAMES PQRSTUVWXYZ	MORTGAGORS	BOOK	PAGE	Amount	BRIEF DESCRIPTION, LOCATION, ETC. (Not Warranted)
14473A Nov. 1, 1983	Alliance				B. Jane Bridgen	1633	527	35,600	Mtg. & Corp. Lots 16 Waverly Ct. Augusta Ga.
14349 Nov. 1, 1983	"				James D. Laddy, Jr.	1633	581	54,900	Carrage Eats Lot 5 Brandy Creek Rd.
14416 Nov. 1, 1983	"				C. Dan Joyner	1633	623	50,000	Power Eats Sec D. Lot 414 Pimlico Rd.
14416 Nov. 1, 1983	"				Edward J. Ventury III	1633	633	95,000	Pelham Eats Lot 14 St. Augusta Ga
14397 Nov. 1, 1983	"				Stephen M. Cobb	1633	715	36,550	Lot 72 Monaghan Sec II
14394 Nov. 1, 1983	"				James L. Keese	1633	762	53,400	Re-record for Orig. see REM Bd. 1628 pg. 691 Lot 16 Sanford Ct. Belton Ga
14270 Nov. 1, 1983	"				Henry L. Darnell	1633	497		Mtg. assigned M&C Mtg. Marketing Corp. - for Mtg. see REM Bd. 1604 pg. 684 + re-record 1625 pg. 190
14270 Nov. 1, 1983	"				Henry L. Darnell	1633	498		Mtg. assigned to Banker Trust of S.C. for Mtg. see REM Bd. 1604 pg. 684 C. R. record 1625 pg. 190
14270 Nov. 1, 1983	"				David E. Lieser	1633	499		Mtg. assigned to M&C Mtg. Marketing Corp. - for Mtg. see REM Bd. 1600 pg. 431 + re-record 1625 pg. 681
14270 Nov. 1, 1983	"				David E. Lieser	1633	500		Mtg. assigned to Banker Trust of S.C. see re. for Mtg. see REM Bd. 1600 pg. 431 C.R. - record 1625 pg. 681
14270 Nov. 1, 1983	"				Ester M. White	1633	501		Mtg. assign. M&C Mtg. Marketing Corp. - for Mtg. see REM Bd. 1604 pg. 579

INDIRECT or MORTGAGEE Index to Real Estate Mortgages — Greenville County, S. C.

Open at Proper Tab according to First Letter or Letters of Name and refer to Buff Sub-Index sheet for page reference.

(DD)

FILE NUMBER	DATE OF RECORD	MORTGAGEES FAMILY NAMES	GIVEN NAMES ABCDEFGHIJ	GIVEN NAMES JKLMNOPQ	GIVEN NAMES RSTUVWXYZ	MORTGAGORS	BOOK	PAGE	Amount	BRIEF DESCRIPTION, LOCATION, ETC. (Not Warranted)
	14270 Nov. 1, 1983	Alliance				Esther M. White	1633	582		For mtg. see Lem Bk. 1604 pg 579 mtg. assigned to Bankers Trust of S.C. Inc.
	14270 Nov. 1, 1983	"				Earl B. Webb, et al	1633	503		Corp. for mtg. see Lem Bk. 1606 pg. 727 mtg. assigned to M.E.I.C. mtg. marketing
	14270 Nov. 1, 1983	"				Earl B. Webb, et al	1633	584		For mtg. see Lem Bk. 1606 pg. 727 mtg. assign. Bankers Trust of S.C. Inc.
	14270 Nov. 1, 1983	"				Donald Paul Boverd, et al	1633	505		For mtg. see Lem Bk. 1611 pg. 113 mtg. assign. M.E.I.C. mtg. marketing Corp.
	14270 Nov. 1, 1983	"				Donald Paul Boverd, et al	1633	506		For mtg. see Lem Bk. 1611 pg. 113 mtg. assign. Bankers Trust of S.C. Inc.
	14270 Nov. 1, 1983	"				Kenneth E. Higgins, et al	1633	509		For mtg. see Lem Bk. 1605 pg. 307 mtg. assign. M.E.I.C. mtg. marketing Corp.
	14270 Nov. 1, 1983	"				Kenneth E. Higgins, et al	1633	510		For mtg. see Lem Bk. 1605 pg. 307 mtg. assign. Bankers Trust of S.C. Inc.
	14270 Nov. 1, 1983	"				Martin Silberman, et al	1633	507		For mtg. see Lem Bk. 1613 pg. 614 mtg. assign. M.E.I.C. mtg. marketing Corp.
	14270 Nov. 1, 1983	"				Martin Silberman	1633	508		For mtg. see Lem Bk. 1613 pg. 614 mtg. assign. Bankers Trust of S.C. Inc.
	14408 Nov. 1, 1983	"				Stephen M. Cobb, et al	1633	722		For mtg. see Lem Bk. 1633 pg. 715 mtg. assigned S.C. State Housing Authority
	14445 Nov. 2, 1983	"				Norman C. Henderson, et al	1633	794	.00	"Del Norte Estate" Lot 436 Bransfield Rd. Sec. I
	14534 Nov. 2, 1983	"				Clifton O. Zimmerman	1633	834	.00	Record Lot 65 Ridgeway Dr. Woodfield Village
	14532 Nov. 2, 1983	"				Robert N. Caldwell, et al	1633	842	.75	Lot 64 Inglesby St. Green Mill
	14535 Nov. 2, 1983	"				David J. Miller, et al	1633	858	.00	"Caterwood" Lot 18 Caterwood Dr.
	14573 Nov. 2, 1983	"				Griggo P. Dunn, et al	1633	901	.00	Green, Chick App. Sp. Lots 243 Pine St. East.

Full

INDIRECT or MORTGAGEE Index to Real Estate Mortgages — Greenville County, S. C.

()

☞ Open at Proper Tab according to First Letter or Letters of Name and refer to Buff Sub-Index sheet for page reference.

FILE NUMBER DATE OF RECORD	MORTGAGEES FAMILY NAMES	GIVEN NAMES ABCDEFGHIJ	GIVEN NAMES KLMNO	GIVEN NAMES PQRSTUVWXYZ	MORTGAGORS	BOOK	PAGE	Amount	BRIEF DESCRIPTION, LOCATION, ETC. (Not Warranted)
14592 Nov. 2, 1983	Alliance				Deputy B. Moore	1633	289		For mty. see Rem. Bk. 1607 pg. 308 mty. assigned Alliance mty. Co. of re. record 1615 pg. 920
"	"				"	1633	789		
10920 Nov. 2, 1983	"				James M. Smith et al	Re. Record 1633	956		Auth. for mty. see Rem. Bk. 1628 pg. 765 mty. assigned to S.C. State Housing
14756 Nov. 3, 1983	"				Semi G. Nasson et al	Re. Record 1634	66		mty. assigned to S.C. State
"	"				"	Re. Record 1634	66		Housing Authority. For mty. see REM Bk. 1607 pg. 765 Re. Record Bk. 1629 pg. 686
14819 Nov. 4, 1983	"				Brian L. McKnight et al	1634	144	.00	Judson Mill Village Sec IV Lot 50 Seventh St.
14871 Nov. 4, 1983	"				James L. Pulley, Jr. et al	1634	180	24,000	Sugar Creek, Sec. I Lot 273 Silver Creek Ch.
14959 Nov. 7, 1983	"				Donna K. Jones	1634	283	43,112	Lot 25 Monument Ave.
14936 Nov. 7, 1983	"				Robert A. Riddle, et al	Re. Record 1634	325	35,500	For mty. see Rem. Bk. 1629 pg. 308 Lot 42 Westwood Sec I
15148 Nov. 8, 1983	"				Clark P. King et al	1634	511	44,500	Montclair Sec. I Mauldin Lot 123 Danbury Ln.
15168 Nov. 8, 1983	"				Clark P. King, et al	1634	518		mty. assigned to S.C. State Housing Authority - for mty. see REM Bk. 1634 pg. 511
"	"				"	1634	518		
15502 Nov. 11, 1983	"				Timothy J. Smith, et al	1634	925	43,700	1 acre Austin Jr
15538 Nov. 11, 1983	"				William H. Arnold, et al	1634	971	26,150	Village, Sec. I Lot 66 Chealey Dr. "The Horn" Prop. Reg.
15580 Nov. 11, 1983	"				William J. Fennell	1635	52	31,050	Unit 1 "Rainbow Villas"

next page

INDIRECT or MORTGAGEE Index to Real Estate Mortgages — Greenville County, S. C.

Open at Proper Tab according to First Letter or Letters of Name and refer to Buff Sub-Index sheet for page reference.

(EE)

FILE NUMBER DATE OF RECORD	MORTGAGEES FAMILY NAMES	GIVEN NAMES ABCDEFGH	GIVEN NAMES IJKLMNO	GIVEN NAMES PQRSTUVWXYZ	MORTGAGORS	BOOK	PAGE	Amount	BRIEF DESCRIPTION, LOCATION, ETC. (Not Warranted)
15693 Nov. 14, 1983	Alliance				Michael W. Foster, et al	1635	194	59,796 ^{.50}	Lat 7 Lawrence St.
15762 Nov. 14, 1983	"				Robert S. Davison, et al	1635	262	70,000 ^{.00}	Lat 11 Camelot Dr. Woodall
15850 Nov. 15, 1983	"				Audie Lee Ledford, et al	Re-Record 1635	440		mtg assigned to S. C. State Housing Authority - for mtg. see REM Bl. 1628 pp. 584
16025 Nov. 16, 1983	"				Harry L. Davis III	1635	632	52,400 ^{.00}	Unit 74 Jamestown II Residence REM Bl. 1627 pp. 248
16026 Nov. 16, 1983	"				Mary Mitchell, et al	Re-Record 1635	647	21,000 ^{.00}	Lat 19 Ladan St. for Orig see
16068 Nov. 16, 1983	"				Derald W. Brinson, et al	1635	698	100,000 ^{.00}	Sec 5 Pwd. Lat 22 Pebble Creek P.H. II
16046 Nov. 16, 1983	"				Harry L. Davis, III	1635	640		auth. In mtg see REM Bl. 1635 pg 632 mtg. assigned to S.C. State Housing
16120 Nov. 17, 1983	"				H. Duncan Padgett, Jr. et al	1635	741	46,100 ^{.00}	Forest Trac. I Lat 41 Pippin Rd "Amondale"
16194 Nov. 17, 1983	"				Graham E. Kiker, et al	1635	928	90,000 ^{.00}	"Sugar Creek" Sec. III Map I Lat 59/ Stone Creek Rd.
16208 Nov. 17, 1983	"				Paul J. Melson, et al	1635	942	37,936 ^{.90}	Lat. Prou House Rd (Viewmont Cty. In mtg. see REM Bl. 1607 pp. 150
16126 Nov. 17, 1983	"				Martha S. Schroeder	1635	860		mtg. assigned to M.G.C. mtg. marketing Co. mtg. see REM Bl. 1607 pp. 190
16126 Nov. 17, 1983	"				"	1635	860		mtg. assigned to Bankers Tr. of S.C. Co. In mtg. see REM Bl. 1612 pp. 270
16126 Nov. 17, 1983	"				J. Edward Trice, et al	1635	862		mtg. assigned to M.G.C. mtg. marketing Co. In mtg. see REM Bl. 1612 pp. 270
16126 Nov. 17, 1983	"				"	1635	863		mtg. assigned to Bankers Tr. of S.C. Co. In mtg. see REM Bl. 1612 pp. 270
16126 Nov. 17, 1983	"				Lawrence Jordan, et al	1635	864		In mtg. see REM Bl. 1612 pp. 832 mtg. assigned to M.G.C. mtg. marketing Co.

INDIRECT or MORTGAGEE Index to Real Estate Mortgages — Greenville County, S. C.



Open at Proper Tab according to First Letter or Letters of Name and refer to Buff Sub-Index sheet for page reference.

FILE NUMBER DATE OF RECORD	MORTGAGEES FAMILY NAMES	GIVEN NAMES ABCDEFGHIJ	GIVEN NAMES JKLMNOPQ	GIVEN NAMES RSTUVWXYZ	MORTGAGORS	BOOK	PAGE	Amount	BRIEF DESCRIPTION, LOCATION, ETC. (Not Warranted)
16126 Nov. 17, 1983	Alliance				Laurence Jordan, et al	1635	865		In for mtg. see Rem Bk. 1612 pg. 832 mtg. assigned to Bankers Trust of S.C.
16126 Nov. 17, 1983	"				Barbara B. Smith, et al	1635	866		Copy for mtg. see Rem Bk. 1611 pg. 671 mtg. assigned to M&C Mtg. Marketing
16126 Nov. 17, 1983	"				Barbara B. Smith, et al	1635	867		In for mtg. see Rem Bk. 1611 pg. 671 mtg. assigned to Bankers Tr. of S.C.
16126 Nov. 17, 1983	"				Jimmy C. Walls	1635	868		for mtg. see Rem Bk. 1627 pg. 451 mtg. assigned to Southeast Mtg. Co.
16126 Nov. 17, 1983	"				Jeffrey W. Harper, et al	1635	869		for mtg. see Rem Bk. 1627 pg. 124 mtg. assigned to Southeast Mtg. Co.
16126 Nov. 17, 1983	"				David Wells, et al	1635	870		for mtg. see Rem Bk. 1612 pg. 49 mtg. assigned to Southeast Mtg. Co.
16126 Nov. 17, 1983	"				Barry A. Shiger, et al	1635	871		for mtg. see Rem Bk. 1605 pg. 41 mtg. assigned to Southeast Mtg. Co.
16267 Nov. 18, 1983	"				J. Mark Boudoucin, et al	1636	32	49,750	South Side S'ville Lot 97 Lone Rock Ct. Wheatland
16267 Nov. 18, 1983	"				Thomas R. Clark, et al	Re-Record	60	68,400	Lot 29 for Big. see Rem Bk. 1624 pg. 958 Lot. on Patton Rd. & Agnes Ave.
16296 Nov. 19, 1983	"				J. Mark Boudoucin, et al	1636	39		for mtg. see Rem Bk. 1636 pg. 32 mtg. assign. S.C. State Housing Auth
16374 Nov. 21, 1983	"				Wallace M. Jillard, et al	1636	166	37084	Lincoln Court Lot 96 Abraham. Dr.
16375 Nov. 21, 1983	"				J. Keith Brooks, et al	1636	173	104,500	Lot 1 Terra Ct. Zoran Cr.
16414 Nov. 21, 1983	"				Thomas E. Landon, et al	1636	244	80,500	S'ville Lot 325 Perimeter Sec. V
16472 Nov. 21, 1983	"				Bradford C. Chamber, et al	1636	348	60,700	Unit 201 Creek Villas N.W. P.R.
16505 Nov. 21, 1983	"				Mark C. McKee, et al	1636	375	82,250	Pointe S'ville Lot 79 Albany Way. Dewey
16546 Nov. 22, 1983	"				Jack V. Herman, et al	Re-Record	406	42,000	see Rem Bk. 1626 pg. 727 Lot 87 Silverleaf Ave. IA for orig.

INDIRECT or MORTGAGEE Index to Real Estate Mortgages — Greenville County, S. C.

Open at Proper Tab according to First Letter or Letters of Name and refer to Buff Sub-Index sheet for page reference.

(FF)

FILE NUMBER	DATE OF RECORD	MORTGAGEES FAMILY NAMES	GIVEN NAMES ABCDEFGHIJ	GIVEN NAMES KLMNO	GIVEN NAMES PQRSTUVWXYZ	MORTGAGORS	BOOK	PAGE	Amount	BRIEF DESCRIPTION, LOCATION, ETC. (Not Warranted)
	16548 Nov 22 1983	Alliance		mtg Co.		Harold D. Cunningham ^{etal}	1636	416	.00	Prop. Reg.
	16639 Nov 22 1983	"		" "		Kenneth A. Rice, ^{etal}	1636	587	59,350	1/2 Apts 190 Holly Grove Hwy, Chaucer Rd. Northwood Hills New York
	16671 Nov 22 1983	"		" "		Vincent L. Brown, ^{etal}	1636	615	59,850	Lot 157 on Thompson Rd. &
	16678 Nov 22 1983	"		" "		David W. Plowden	1636	635	30,925	Lot 48 Fresh Meadows Farms Stone Land Co.
	16801 Nov 23 1983	"		" "		Charles F. Hodil, ^{etal}	1636	746	51,300	Lot 8 Wainwright St. Sec 14 Creek Sec. 20
	16940 Nov 25 1983	"		" "		Larry E. Reese, ^{etal}	1636	950	145,000	Lot 23 Collins Creek, Collins
	17100 Nov 28 1983	"		" "		Carolyn K. Armstrong	Re-Record 1637	255	45,900	Lot 13 Verdun Est. - map 3
	"	"		" "		"	Re-Record 1637	255	44,650	Lot 142 Hollow Oak Dr. Pygmytree Sec. 2 In Orig. see REM Bk No 28 Pg 531 Re-Record Bk 1632 Pg 353
	17182 Nov 29 1983	"		" "		Dennis C. Triets ^{etal}	1637	335	.00	Pl. Sec. 15
	17178 Nov 29 1983	"		" "		J. Edward Harney, ^{etal}	1637	370	80,000	Lot 355 Rapahad Court Seneca Redcliff Rd.
	17243 Nov 29 1983	"		" "		Alonzo M. DeBruid	1637	430	116,000	Lot 11 Pelham Est. Sec 10
	17354 Nov 30 1983	"		" "		James J. Bennett, ^{etal}	1637	632	68,000	Lot 27, Cantrich P & J
	17420 Nov 30 1983	"		" "		Peter L. Ikrick	1637	723	39,800	Lot 15 Berry Rd, Cone Creek Court
	17424 Nov 30 1983	"		" "		Bonnie B. Foster	1637	729	60,204	Lot 27 & Pt lot 28 Augusta "Fine Valley Ests."
	17572 Dec 1 1983	"		" "		John J. Lamb, ^{etal}	1637	924	51,300	Lot 38 Pinchurst Dr. #1 Lot 59
	17459 Dec 1 1983	"		" "		Thomas M. Scherg ^{etal}	1637	832	36,000	Lot 17
									57,950	Lot 8 mt Vista ave.

INDIRECT or MORTGAGEE Index to Real Estate Mortgages — Greenville County, S. C.

()

Open at Proper Tab according to First Letter or Letters of Name and refer to Buff Sub-Index sheet for page reference.

FILE NUMBER DATE OF RECORD	MORTGAGEES FAMILY NAMES	GIVEN NAMES ABCDEFGHIJ	GIVEN NAMES KLMNO	GIVEN NAMES PQRSTUVWXYZ	MORTGAGORS	BOOK	PAGE	Amount	BRIEF DESCRIPTION, LOCATION, ETC. (Not Warranted)
17525 Dec. 1, 1983	Alliance			mtg corp	Ronald E. Bagwell, et al	1637	887	180 45,000	2 Lots Courtney Cir.
17526 Dec. 1, 1983	"			"	Jerry K. Nolan, et al	1637	896	-00 62,000	Lot 61 Northwood Sec II
17523 Dec. 1, 1983	"			"	John Randall House, et al	1637	928	-00 42,500	W/woodville 5ville Courtin 2P Lot 313 Fernwood Co. Sec III
17642 Dec. 1, 1983	"			"	Joseph A. Grace, et al	1638	46	-00 37,950	Lot 82 Belmont Apts.
17635 Dec. 1, 1983	"			"	George D. Duncan, et al	1638	71	-00 108,300	Public Creek Pt. I Lot 98 Terrapin Tr.
17631 Dec. 1, 1983	"			"	Emilyn P. Baker, et al	1638	81	-00 29,009	Pt. Lot 4 Agnes St.
17629 Dec. 1, 1983	"			"	Randall R. Duckworth, et al	1638	85	-00 69,500	Lot 89 Senneca Rd. Sec 3
17643 Dec. 1, 1983	"			"	C. Paul Goodenough	Re-Record 1638	104	-00 56,900	701 Dry. see REm Ch 1628 p. 42 Unit 111 Creek Valley H.P.R.
17648 Dec. 1, 1983	"			"	Joseph A. Grace, et al	1638	54	-00	with 3rd mtg, call em ch 1638 p. 46 mtg assigned to h.c. State Housing
17691 Dec. 2, 1983	"			"	Charles D. Orner, et al	1638	194	-00 52,000	# 5 Hous. Prog. Reg. Unit 3-A The Village, Townhouses
17755 Dec. 2, 1983	"			"	Patrick E. Browning, et al	Re-Record 1639	260	-00 70,008	Pl. "Wenteliffe, Sh. 2" Lot 51 & Pt. Lot 50, Sunderland
"	"			"	" " "	Re-Record 1639	260	-00	In Orig see REm Ch 1629 p. 537
17806 Dec. 2, 1983	"			"	James R. Coley, et al	1638	369	-00 24,427	Buxean Mills Lot 17 Welch St., Sec. I
17885 Dec. 5, 1983	"			"	William F. Finnell	1638	423	-00 31,050	Prog. Reg. Unit 2, Rainbow Villa Man.
17916 Dec. 5, 1983	"			"	Curtis E. Clark	1638	463	-00 60,930	Lot 7 Timber Creek

over

INDIRECT or MORTGAGEE Index to Real Estate Mortgages — Greenville County, S. C.

Open at Proper Tab according to First Letter or Letters of Name and refer to Buff Sub-Index sheet for page reference.

(H H)


FILE NUMBER DATE OF RECORD	MORTGAGEES FAMILY NAMES	GIVEN NAMES ABCDEFGH	GIVEN NAMES IJKLMNO	GIVEN NAMES PQRSTUVWXYZ	MORTGAGORS	BOOK	PAGE	Amount	BRIEF DESCRIPTION, LOCATION, ETC. (Not Warranted)
19598 Dec. 20, 1983	Alliance				Richard A. Familia et al	Re-Record 1640	738	.14 64,032	Lot 71 Woodmen Dr. Northwood Sec. 1 For Mtg see REM 84
" 4 19689 Dec. 21, 1983	"				" " "	Re-Record 1640	736		1619 Pg 166 Sec 3
19695 Dec. 21, 1983	"				Branon W. Wrenland Jr et al	1640	829	.00 26,990	Lot 11 Wallace St. Sumner Mills
19877 Dec. 22, 1983	"				Graham E. Fisher et al	Re-Record 1640	857	.00 90,000	Lot 591 Sugar Creek Sec 1 map
19874 Dec. 22, 1983	"				J. Michael Stolps et al	1641	75	.00 41,413	Lot 11 Penarth Dr. Sec. 5
19883 Dec. 22, 1983	"				John E. Craig, Jr. et al	1641	79	.00 66,500	Lot 129 Newberry Place Adams Mill Est.
19953 Dec. 23, 1983	"				Prince Stephen Brock et al	1641	137	.45 55,571	Lot 3 Whitestone Ave. Mtg for Div see REM 84. 1631 pg. 234
20026 Dec. 23, 1983	"				Charles L. Fink Jr. et al	Re-Record 1641	474	.00 100,000	1715 Acres White Horse Rd. Sec. II
20231 Dec. 28, 1983	"				Ronald G. Ozman et al	1641	490	.00 80,000	Lot 60 Seble Creek Pk IV
20278 Dec. 28, 1983	"				Charles M. Wernoch et al	1641	698	.00 52,250	Lot 146 Del Norte Est. Sec. 7 Hunting Hill Ct.
20299 Dec. 29, 1983	"				James D. Hagen et al	1641	741	.00 108,000	Lot 576 Ladyship Ln. & N. 4th Prop. Reg.
20378 Dec. 29, 1983	"				Frank J. Cole, Jr. et al	1641	814	.00 48,980	Unit 507 Pk II. Sumner Woods auth. for mtg. see REM 84 1641 Pg 814 Mtg assigned to S.C. State Housing
20529 Dec. 30, 1983	"				Frank J. Cole Jr. et al	1641	821	.00	auth. see REM 84 1637 Pg 632
20589 Dec. 30, 1983	"				James F. Garrett et al	Re-Record 1642	53	.00 39,800	Lot 15 Berrill Cone Creek. 3rd Dawson Estate
20565 Dec. 30, 1983	"				Anne W. Horton et al	1642	102	.00 35,700	Lot 454 Pindick Rd. Sec. II Glen Gardens
	"				Timothy E. Lambke et al	1642	153	.00 56,500	Lot 22 Ravenworth Rd. Broad

INDIRECT or MORTGAGEE Index to Real Estate Mortgages — Greenville County, S. C.

() Open at Proper Tab according to First Letter or Letters of Name and refer to Buff Sub-Index sheet for page reference.

FILE NUMBER DATE OF RECORD	MORTGAGEES FAMILY NAMES	GIVEN NAMES ABCDEFGHIJ	GIVEN NAMES KLMNO	GIVEN NAMES PQRSTUVWXYZ	MORTGAGORS	BOOK	PAGE	Amount	BRIEF DESCRIPTION, LOCATION, ETC. (Not Warranted)
20699 Jan 3, 1984	Alliance				David R. Foster, et al	1642	293	.50 69,842	Sec. 2 Lot 24 Brantwood
20750 Jan 3, 1983	"				Floyd W. Beckstell, et al	1642	478	.00 71,520	Way, 3rd Ridge at Public Creek Pt. II Lot 21 Cr. 3rd Ridge Pt. P. Kundlin
20745 Jan 3, 1983	"				David J. Rath, et al	1642	516	.00 83,950	Lot 291 "Canebake III"
20893 Jan 4, 1984	"				James A. Breaux, et al	1642	619	.00 108,300	Sec. 1 Lot 42 Callins Creek
21001 Jan 5, 1984	"				Fred S. Hathaway	1642	741	.00 58,822	"Highland Terrace" Lot 19 West Hillcrest Dr
21001 Jan 5, 1984	"				Fred S. Hathaway	1642	745	.00 40,949	"Cherokee Park" Lot 75 Catechee ave.
21035 Jan 5, 1984	"				Douglas C. Mills, et al	1642	776	.50 24,622	1st lots 27 & 28 Perry Ave.
21129 Jan 5, 1984	"				David A. Sizemore	1642	871	.00 20,551	Abneyville Brandon Plant Lot 182 Hatch St. Sec. 2
21129 Jan 5, 1984	"				David A. Sizemore	1642	880	.00 20,551	Penning Co. 2. Plaza Lot 22 First ave. Sec. 2
21279 Jan 6, 1984	"				Bruce B. Aughton	1643	79	.00 52,250	"Kematani" Lot 5 Curston St.
21337 Jan 9, 1984	"				Larry Clark Smith, et al	1643	119	.00 59,685	Wellington Green Sec. 2 Lot 38 Abinger way
21368 Jan 9, 1984	"				Deborah Ruth Verbeek	1643	161	.43 62,053	"Edwards Forest" Lot 43 & Pt lot 44
21361 Jan 9, 1984	"				Harold E. Mossy, et al	Re-Record 1643	165	.00 95,005	Sec. 5, 2nd Reg. REM 66/1631 Pg 725 Lot 251 A. Almond Dr. Thornton
21481 Jan 10, 1984	"				Richard L. Aplestock, et al	1643	276	.00 66,005	Lot 106 Wedgefield, Sec. I
21586 Jan 10, 1984	"				Michael W. Fortner, et al	Re-Record 1643	355	.37 56,913	REM Bk 1635 Pg 194 Lot 7 Lawrence Ct. In orig. cov.
21599 Jan 10, 1984	"				William R. Carroll, et al	1643	365	.00 52,800	Lot 413 Del Norte Este, Sec. IV

INDIRECT or MORTGAGEE Index to Real Estate Mortgages — Greenville County, S. C.



 Open at Proper Tab according to First Letter or Letters of Name and refer to Buff Sub-Index sheet for page reference.

(11)

FILE NUMBER	DATE OF RECORD	MORTGAGEES FAMILY NAMES	GIVEN NAMES ABCDEFGH	GIVEN NAMES IJKLMNO	GIVEN NAMES PQRSTUVWXYZ	MORTGAGORS	BOOK	PAGE	Amount	BRIEF DESCRIPTION, LOCATION, ETC. (Not Warranted)
21519	Jan 10, 1984	Alliance				Robert D. Caldwell <i>et al</i>	1643	339		Co. In mtg. see REM BK 1633 Pg 842 Mtg. assigned to Southeast Mtg
21519	Jan 10, 1984	"				Paul S. Hurst, <i>et al</i>	1643	340		Co. In mtg. see REM BK 1632 Pg 334 Mtg. assigned to Southeast Mtg.
21519	Jan 10, 1984	"				Larry L. Jones, <i>et al</i>	1643	341		Co. In mtg. see REM BK 1621 Pg 843 Mtg. assigned to Southeast Mtg.
21519	Jan 10, 1984	"				Jesse L. Hartley	1643	342		Co. In mtg. see REM BK 1632 Pg 496 Mtg. assigned to Southeast Mtg.
21869	Jan 13, 1984	"				James E. Gulpay Jr. <i>et al</i>	1643	797		2d mtg. see Rem. bk. 1623 Pg. 280 Mtg. assigned Southeast Mtg. Co.
22033	Jan 16, 1984	"				Paul J. Meloun, <i>et al</i>	1643	908	41,244	2d orig. see REM BK 1635 Pg 942 Lot Poor House Rd (Viewmont Dr.)
22013	Jan 16, 1984	"				Charles M. Warnock <i>et al</i>	1643	951	52,250	2d orig. see REM BK 1641 Pg 698 Lot 146 Del Norte Estate, Sec. 5
22216	Jan 17, 1984	"				Joseph Edward Amiat	1644	146	133,600	2d orig. see REM BK 1639 Pg 737 Lot 18 "1200 Pelham, Mt. Lee III PUD
22284	Jan 18, 1984	"				Carl S. Matheny, Jr.	1644	214	73,500	2d orig. see REM BK 1631 Pg 131 Unit 225 Inglewood Htg. Proj. Reg
22505	Jan 19, 1984	"				Kenneth S. Rice <i>et al</i>	1644	502	59,850	2d orig. see REM BK 1636 Pg 587 Lot 157 Thompson Rd. + Chama
22522	Jan 19, 1984	"				Jeffrey B. Handy <i>et al</i>	1644	559	64,500	2d orig. see REM BK 1636 Pg 744 Lot 43 Northwood Sec. 5
22446	Jan 19, 1984	"				Charles F. Noble <i>et al</i>	1644	575	145,000	2d orig. see REM BK 1636 Pg 744 Lot 23 Callin. Creek Callin. Creek
22613	Jan 20, 1984	"				William E. Stewart, <i>et al</i>	1644	704	50,000	2d orig. see REM BK 1622 Pg 807 Lot 78 Plantation Dr. Hally
		"				" . . . "	1644	704		Free Plantation Rk III, Sec. 5, 2d Orig. see REM BK 1622 Pg 807

over

INDIRECT or MORTGAGEE Index to Real Estate Mortgages — Greenville County, S. C.


 Open at Proper Tab according to First Letter or Letters of Name and refer to Buff Sub-Index sheet for page reference.

FILE NUMBER DATE OF RECORD	MORTGAGEES FAMILY NAMES	GIVEN NAMES ABCDEFGHIJ	GIVEN NAMES JKLMNO	GIVEN NAMES PQRSTUVWXYZ	MORTGAGORS	BOOK	PAGE	Amount	BRIEF DESCRIPTION, LOCATION, ETC. (Not Warranted)
22612 Jan 20, 1984	Alliance				Lee R. Gommer	Re-record 1644	714	.00 67,500	Orig. see REM Bk 1627 Pg 213 dot 1 St. Charles Place For
22645 Jan 20, 1984	"				Roger Melton Hutton, et al	1644	738	.00 54,270	Lot 9 Barrquet St. Jaca Hoig Prop. Res
22686 Jan 20, 1984	"				Douglas S. Simms, et al	1644	795	.00 59,950	Unit 43 N. Main St. Northgate
22685 Jan 20, 1984	"				Wallace M. Dillard	Re-record 1644	810	.50 37,084	Lot 96 Abraham Ln. Riv. of Lincoln Forest. For Aug
"	"				" " "	Re-record 1644	818		see REM Bk 1636 Pg 166 Co. for mtg. see REM Bk 1638 pg. 81
22641 Jan 20, 1984	"				Harold W. Baker, et al	1644	832		Mtg. assigned to Southeast mtg
22641 Jan 20, 1984	"				William F. Finnell	1644	833		Mtg. assigned to Southeast mtg. Co. - for mtg. see REM Bk
"	"				"	1644	833		1635 pg 52 re-record 1639 pg 335
22641 Jan 20, 1984	"				Randall House, et al	1644	834		Mtg. assigned to Southeast mtg. Co. - for mtg. see REM
"	"				"	1644	834		Bk. 1637 pg. 928 Co. for mtg. see REM Bk. 1638 pg. 365
22641 Jan 20, 1984	"				James R. Coley, et al	1644	835		Mtg. assigned to Southeast mtg for mtg. see REM Bk. 1634 pg. 971
22641 Jan 20, 1984	"				William H. Arnold, et al	1644	836		Mtg. assigned to Southeast mtg. Co. for mtg. see REM Bk. 1637 pg. 924
22641 Jan 20, 1984	"				John L. Lamb, et al	1644	837		Mtg. assigned to Southeast mtg. Co. for mtg. see REM Bk. 1637 pg. 666
22641 Jan 20, 1984	"				Daisy C. Drene, et al	1644	838		Mtg. assigned to Southeast mtg. Co.
22772 Jan 23, 1984	"				Floyd W. Bechtell, et al	Re-record 1644	939	.00 71,500	Lot 21 Jay Ridge Place & Hindlin Way Jay Ridge at Pebble Creek Ph II
"	"				" " " "	Re-record 1644	939		Ph II see REM Bk 1642 Pg 478


INDIRECT or MORTGAGEE Index to Real Estate Mortgages — Greenville County, S. C.

Open at Proper Tab according to First Letter or Letters of Name and refer to Buff Sub-Index sheet for page reference.

74
(JJ)

FILE NUMBER DATE OF RECORD	MORTGAGEES FAMILY NAMES	GIVEN NAMES ABCDEFGHIJ	GIVEN NAMES JKLMNO	GIVEN NAMES PQRSTUVWXYZ	MORTGAGORS	BOOK	PAGE	Amount	BRIEF DESCRIPTION, LOCATION, ETC. (Not Warranted)
22818 Jan 24, 1984	Alliance		Mtg. Co.		<i>etal</i> Douglas W. Kracker	1645	1	.00 62,280	Grant Note. Butler Jg. Lade Lot 27 Scotland Cir.
22878 Jan 24, 1984	"		"		<i>etal</i> Leonard W. Harrison,	Re-Record 1645	236	.40 40,083	see REM Bk 1640 p 44 Lot 126 Coleman Hgts. For Orig.
23041 Jan 25, 1984	"		"		Edna C. Webb, <i>etal</i>	Re-Record 1645	314	.00 57,960	For Orig. see REM Bk. 1633 pp. 25 Lot 116 Luby Lane Hillabrough Sec 20
23073 Jan 25, 1984	"		"		Bruce B. Roughton, <i>etal</i>	Re-Record 1645	389	.00 52,250	For Orig. see REM Bk. 1643 p 29 Lot 5 Lunton St. Kanawha
23093 Jan 26, 1984	"		"		George A. Failer, Jr. <i>etal</i>	Re-Record 1645	414	.00 37,500	Lot 32 N. Main St. Dubland Park for mtg. see REM Bk. 1604 p 315 Re-record 1612 p 546 & 1625 p 195
23136 Jan 26, 1984	"		"		George A. Failer, Jr. <i>etal</i>	Re-Record 1645	422	.00	mtg. assigned to S.C. State Housing Authority for mtg. see REM Bk 1604 p 315 Re-record Bk 1612 p 546
"	"		"		" " "	Re-Record 1645	422	.00	Bk 1625 p 195 + Bk 1645 p 414
"	"		"		" " "	Re-Record 1645	422	.00	
23285 Jan 27, 1984	"		"		Edward J. Poplawa, <i>etal</i>	1645	550	.00 52,250	Hills Lot 88 N.E. Donald St. North
23279 Jan 27, 1984	"		"		William R. Parrott, <i>etal</i>	1645	636	.00 75,000	Devergen Place Lot 307 Windward Way. Dec. 14
23225 Jan 27, 1985	"		"		Timothy E. Lambka, <i>etal</i>	Re-Record 1645	683	.00 56,500	Lot 22 Ravensworth Rd. Brook Blinn Meadows. For orig. see REM Bk 1642 p 153
"	"		"		" " "	Re-Record 1645	683	.00	
23364 Jan 30, 1984	"		"		Norman C. Henderson, <i>etal</i>	Re-Record 1645	780	.00 47,450	see 5 For Orig. see REM Bk. 1633 p 794 Lot 430 Brunspied Rd. Del Norte Est.
23476 Jan 30, 1984	"		"		Charles D. Lippel	1645	929	.02 66,870	Lot Blanch Dr.
23546 Jan 31, 1984	"		"		Robby L. Luce, <i>etal</i>	1646	46	.00 65,373	Lot 1 Meyers Dr. (Deerfoot Dr.)

INDIRECT or MORTGAGEE Index to Real Estate Mortgages — Greenville County, S. C.


 Open at Proper Tab according to First Letter or Letters of Name and refer to Buff Sub-Index sheet for page reference.

FILE NUMBER DATE OF RECORD	MORTGAGEES FAMILY NAMES	GIVEN NAMES ABCDEFGHIJ	GIVEN NAMES KLMNO	GIVEN NAMES PQRSTUVWXYZ	MORTGAGORS	BOOK	PAGE	Amount	BRIEF DESCRIPTION, LOCATION, ETC. (Not Warranted)
23569 Jan 31, 1984	Alliance				Joseph U. McWade ^{et al}	1646	89	27,455	Lot 5 Bayview Dr. Pebble Creek
23635 Jan 31, 1984	"				Herbert R. White, ^{et al}	1646	139	85,000	Lot 9 Stallings Rd. Ph. I
23686 Feb 1, 1984	"				William D. Miller, ^{et al}	1646	226	71,825	Willow Pond Lot 3 Willow Pond Lane
23744 Feb 1, 1984	"				Richard B. Bachlund ^{et al}	1646	279	36,575	Brookside Ave. Lot 13 Brookside Ave
23777 Feb 1, 1984	"				Irene D. Heron	1646	368	57,966	Byrnsford Lot 91 Fairmont Ave.
23836 Feb 1, 1984	"				Arwood Ray Ward	1646	376	36,100	Dogwood Terrace Lot 2 Edwards Rd.
23839 Feb 1, 1984	"				James E. Nicholson ^{et al}	1646	398	42,000	Spillie Clowdsdale Ln Lot 114 "Bullingham" Dr. II
23693 Feb 1, 1984	"				Michael D. Barrett ^{et al}	Re-Record		68,000	Lot 14 For Big Hill Ln. 164077. 585 Lot 23 Creek Side Villa Pk. D
23841 Feb 1, 1984	"				James E. Nicholson ^{et al}	1646	405		auth. Franchise KEN 136 1646 Pg 398 Mtg. assigned to A.C. State Housing Trust
23890 Feb 2, 1984	"				Dick A. Jones, ^{et al}	1646	483	25,900	Lot 18 Dunesonville Lake Acres
23897 Feb 2, 1984	"				Jack W. Pruitt, ^{et al}	1646	506	44,945	Lot 40 Borden G. Denny Contn Mtg. on Rem Ch 1637 Pg 723
24016 Feb 3, 1984	"				Peter J. Skacik	1646	701		Mtg. assigned to Southeast Mtg Co. on Mtg. on Rem Ch 1638 Pg 463
24016 Feb 3, 1984	"				Curtis E. Clark	1646	702		Mtg. assigned to Southeast Mtg Co. on Mtg. on Rem Ch 1638 Pg 463
24187 Feb 6, 1984	"				William R. Carroll, ^{et al}	Re-Record		52,800	Lot 413 Del Norte Est. Harris Prop Reg.
24284 Feb 7, 1984	"				William F. Finzell	1646	939	31,050	Unit 28 Rainbow Villas

Next
Page

INDIRECT or MORTGAGEE Index to Real Estate Mortgages — Greenville County, S. C.

Open at Proper Tab according to First Letter or Letters of Name and refer to Buff Sub-Index sheet for page reference.

(KK)

FILE NUMBER DATE OF RECORD	MORTGAGEES FAMILY NAMES	GIVEN NAMES ABCDEFGHIJ	GIVEN NAMES JKLMNO	GIVEN NAMES PQRSTUVWXYZ	MORTGAGORS	BOOK	PAGE	Amount	BRIEF DESCRIPTION, LOCATION, ETC. (Not Warranted)
24295 Feb. 7, 1984	Alliance				J. Edward Harney et al	Re-Record 1646	947	116,000	Lot 11 Redcliffe Rd. Pelham Estate Sec. III. For orig see R.P.M. Ch. 1637 pg 370
"	"				" " "	Re-Record 1646	947		
24351 Feb. 7, 1984	"				Wallace M. Willard et al	Re-Record 1647	107	37,000	Lot 96 Abraham Dr. Kew Lincoln Forest 2nd Mtg. per R.E.M. Ch 1636 pg 116, Re-Record Ch 1644 pg 810
"	"				" " "	Re-Record 1647	107		
24506 Feb. 8, 1984	"				David A. Simon	Re-Record 1647	232	20,551	Lot 102 Hatch St. Albany Mills Brandon Plant Sec I - for mtg. see R.E.M. Ch. 1642 pg. 871
"	"				"	Re-Record 1647	232		
24546 Feb. 9, 1984	"				Rev. John C. Mendenhall et al	1647	321	49,532	Cherokee Park Lot 20 Coonsee Ave.
24568 Feb. 9, 1984	"				Robert A. McCall et al	1647	348	41,528	Rd. Mayflow Estate Lots 12 & 13 Sgt. lot 11 Edwards
24585 Feb. 9, 1984	"				Douglas S. Jimms	Re-Record 1647	384	59,850	Unit, 43 Northgate Trace see R.E.M. Ch. 1604 pg 795
24606 Feb. 9, 1984	"				Lester J. Ohren et al	1647	410	110,000	Unit Ph. II Sec II Lot 66 Holly Tree Lane, Holly
24734 Feb. 10, 1984	"				Dean O. Webb	1647	629	39,506	Lutherford Street Unit 16 & 17 Randall Court Apt.
24807 Feb. 13, 1984	"				Raymond R. Johnson, Jr.	1647	712	59,950	Lot 19 Windsor Oaks Sec. 2
24856 Feb. 13, 1984	"				Albert R. Hughes, et al	1647	735	72,000	Holly Tree Plantation Sec II Ph. II Pt lot 124 Chestnut Oaks Cir
24849 Feb. 13, 1984	"				Raymond R. Johnson, Jr.	1647	720		Auth. for mtg. see item Ch. 1647 pg. 712 mtg. assigned to S.C. State Housing
25035 Feb. 14, 1984	"				James C. Davis, et al	1647	980	130,000	Lot 2 Holly Tree Ph. III Sec. I

over

INDIRECT or MORTGAGEE Index to Real Estate Mortgages — Greenville County, S. C.

()
 Open at Proper Tab according to First Letter or Letters of Name and refer to Buff Sub-Index sheet for page reference.

FILE NUMBER DATE OF RECORD	MORTGAGEES FAMILY NAMES	GIVEN NAMES ABCDEFGHIJ	GIVEN NAMES JKLMNO	GIVEN NAMES PQRSTUVWXYZ	MORTGAGORS	BOOK	PAGE	Amount	BRIEF DESCRIPTION, LOCATION, ETC. (Not Warranted)
25178 Feb. 15, 1984	Alliance				Joseph P. Austin et al	1648	41	35,150	Sec. 705 Single Austin Tr. Lot 190 Cheyenne Dr. Westwood
25116 Feb. 15, 1984	"				Shirley A. Rubin	1648	123	15,976	Mill Ave. Lot 75 Sumner Mill Village
25202 Feb. 16, 1984	"	JWA Charter Mortgage	"	"	Cynthia R. Horton	Wood Bk			Rem Bk 1502 pg 585 Release of documents for orig see
25275 Feb. 16, 1984	"				Robert A. Wartz, et al	1648	285	82,150	Brookfield East Sect Lot 135 Dowerdale Rd.
25304 Feb. 16, 1984	"				Richard L. Jackson et al	Re-Record		38,000	207 Big Bay R.E. Bl. 1596 pg. 382 Lot 25 Lincoln Court
25395 Feb. 17, 1984	"				Edward J. Poplana	Re-Record		52,250	North Hill Lot 88 M. S. Donald Lt.
25407 Feb. 17, 1984	"				John Lee Kenerly, III	Re-Record with annex		49,400	Bl. 1608 pg. 438 + bk-mount 1616 pg. 377 Lot 23 Lakewood Jr. Big Bay R.E.
25409 Feb. 17, 1984	"				Harold D. Darlington et al	1648	447	34,200	Augusta KO Camp Lot 233 Nothing Ave.
25460 Feb. 17, 1984	"				William B. Fitzpatrick	1648	501	69,350	Plaid Pl. III Lot 25 Creekside Villa
25463 Feb. 17, 1984	"				Harold G. Darlington et al	1648	454		Auth. Authority by Lem Bl. 1648 pg 447 Mtg. assigned to S.C. State Authority
25512 Feb. 20, 1984	"				Robert W. Halladay	1648	644		mtg. assigned to S.C. State Housing Authority. In mtg. see REM Bk 1600 pg 755, Re-Record Bk 1605 pg 44 & Bl. 1612 pg 733
"	"				" " "	1648	644		
"	"				" " "	1648	644		
25702 Feb. 22, 1984	"				Kenneth M. Ashe, et al	1648	838	47,500	Sec. 2 Lots 69 + 70 Paris View
25772 Feb. 22, 1984	"				Bethie K. McDaniel	1648	919	34,966	South Front Est. Lot 49 Brantford Lane
25806 Feb. 22, 1984	"				David P. Parris, et al	1648	929	54,000	Brentwood Sec. IV Lot 194 Brentwood Way

INDIRECT or MORTGAGEE Index to Real Estate Mortgages — Greenville County, S. C.

Open at Proper Tab according to First Letter or Letters of Name and refer to Buff Sub-Index sheet for page reference.

(WN)

FILE NUMBER DATE OF RECORD	MORTGAGEES FAMILY NAMES	GIVEN NAMES ABCDEFGHIJ	GIVEN NAMES JKLMNO	GIVEN NAMES PQRSTUVWXYZ	MORTGAGORS	BOOK	PAGE	Amount	BRIEF DESCRIPTION, LOCATION, ETC. (Not Warranted)
28379 Mar. 15, 1984	Alliance				Wick A. Jones, et al	1652	301		Co. 2 ⁿ Mt. View R.E.M. Bk. 1646 Pg 483 Mtg. assigned to Southgate Mtg.
28473 Mar. 16, 1984	"				Daniel J. Lutzke, et al	1652	354	76,600	Sec. 3 "Sheffield Forest" Lot 64 Confederate Circle
28566 Mar. 16, 1984	"				Charles E. Milligan, et al	1652	539	20,760	Unit. 63 Jamestowne II
28540 Mar. 16, 1984	"				Daniel J. Lutzke et al	1652	361		1 st Mtg. see R.E.M. Bk. 1652 Pg. 354 Mtg. assigned to Norwood Mtg. Co.
28649 Mar. 19, 1984	"				Bonnie M. Crawford	1652	624	61,250	Lot 3 St. Charles Place
28717 Mar. 19, 1984	"				Jerry R. Smith, et al	1652	687	36,100	Highland, East - Sec. II Lot 17 Vantage Ave. East
28715 Mar. 19, 1984	"				Raymond E. Duncan et al	1652	729	34,500	Engle Hts. Lots 44 thru 47 Mt. View Ave.
28757 Mar. 19, 1984	"				Jerry R. Smith, et al	1652	694		Authentic. 1 st Mtg. see R.E.M. Bk. 1652 Pg 687 Mtg. assigned to S.C. State Housing
28879 Mar. 20, 1984	"				Ann W. Horton, et al	Re-record 1652	872	35,700	Sec. D 3 rd Orig. see R.E.M. Bk. 1642 Pg 182 Lot 454 Pembroke Rd. Bonner Colo
28909 Mar. 20, 1984	"				William J. Fennell, et al	Re-record 1652	892	31,050	1 st Orig. see R.E.M. Bk. 1646 Pg 939 Unit. 28 Vantage Villas Northway
28941 Mar. 20, 1984	"				Wallace M. Delland, et al	Re-record 1652	939	37,084	Lot 27 Abraham Dr. Lincoln Forest
"	"				" " "	Re-record 1652	939		2 nd Orig. see R.E.M. Bk. 1636 Pg 166 For Re-Record see R.E.M. Bk. 1644 Pg 810, Bk. 1647 Pg 107
"	"				" " "	Re-record 1652	939		
28868 Mar. 20, 1984	"				Martin E. McMillan et al	1652	825		1 st Mtg. see R.E.M. Bk. 1650 Pg 90 Mtg. assigned to Norwood Mtg. Co.
29235 Mar. 23, 1984	"				Douglas R. Glanert	Re-record 1653	260	75,500	Lot 80 Atherton Way Swingers Pointe Sec. I 3 rd Orig. see R.E.M. Bk. 1650 Pg 583
"	"				" " "	Re-record 1653	260		

INDIRECT or MORTGAGEE Index to Real Estate Mortgages — Greenville County, S. C.

() Open at Proper Tab according to First Letter or Letters of Name and refer to Buff Sub-Index sheet for page reference.

FILE NUMBER DATE OF RECORD	MORTGAGEES FAMILY NAMES	GIVEN NAMES ABCDEFGHIJ	GIVEN NAMES JKLMNOPQ	GIVEN NAMES RSTUVWXYZ	MORTGAGORS	BOOK	PAGE	Amount	BRIEF DESCRIPTION, LOCATION, ETC. (Not Warranted)
29238 Mar 22, 1984	Alliance			Mortgage Co.	Douglas R. Blument ^{etal}	1653	267		Mtg assigned Norwest Mtg. Inc. In mtg. see REM Bk 1650 Pg 583- Re Record Bk 1653 Pg 260
"	"			"	" " "	1653	267		Eastgate Village Lot 28 Dunston Cir
29270 Mar 23, 1984	"			"	Wesley J. Mc Vay III	1653	331	53,950	Nov. Prop. Reg. Unit 28 Holly Lane
29368 Mar 23, 1984	"			"	Frank H. Cowling Jr. ^{etal}	1653	455	60,700	Holy
29426 Mar 23, 1984	"			"	Edward E. Smith, Jr.	1653	518	32,950	Lot 83 Griffin Dr. "College"
29525 Mar 26, 1984	"			"	Charles R. Stanton	1653	743	63,233	Lot 72 Quincey Ave SW
29708 Mar 27, 1984	"			"	Bruce C. Darling	1653	839	54,150	Helix Lot 28 Meyer Dr. Sunset
29716 Mar 27, 1984	"			"	Larry D. Hall ^{etal}	1653	853	80,000	Lot 40 Driftwood Dr.
29716 Mar 27, 1984	"			"	Marvin Eugene Lee ^{etal}	1653	861	55,000	Lot 2 Singing Pines Dr.
29714 Mar 27, 1984	"			"	James A. Hall Jr ^{etal}	1653	878	77,850	Lot 99 Coach Hill
29817 Mar 27, 1984	"			"	Denwood Ray Ward	Re-Record 1654	74	36,100	"Dogwood Terrace" Society Lot 2 Edwards Rd
"	"			"	" " "	Re-Record 1654	74		see REM Bk 1646 Pg 376
29732 Mar 27, 1984	"			"	Albert R. Hughes, ^{etal}	Re-Record 1654	90	72,000	Pt. lot 124 Chestnut Oaks Cir
"	"			"	" " "	Re-Record 1654	90		Holly Tree Plant. see 11th page Ringwood E.M.Bk 1647 Pg. 135
29776 Mar 27, 1984	"			"	James A. Hall, ^{etal}	1653	885		In mtg. see REM Bk 1653 Pg 878
29777 Mar 27, 1984	"			"	Samuel C. Mc Cown ^{etal}	1653	993		Mtg assigned Norwest Mtg. Inc. In mtg. see REM Bk 1650 Pg 301
									Mtg assigned Norwest Mtg. Inc.

INDIRECT or MORTGAGEE Index to Real Estate Mortgages — Greenville County, S. C.

Open at Proper Tab according to First Letter or Letters of Name and refer to Buff Sub-Index sheet for page reference.

(11)

FILE NUMBER	DATE OF RECORD	MORTGAGEES FAMILY NAMES	GIVEN NAMES ABCDEFGHIJ	GIVEN NAMES JKLMNO	GIVEN NAMES PQRSTUVWXYZ	MORTGAGORS	BOOK	PAGE	Amount	BRIEF DESCRIPTION, LOCATION, ETC. (Not Warranted)
	25782									
	Feb 22 1984	Alliance				Kenneth M. Ashe et al	1648	855		Auth. for mtg. see Rem Bk. 1648 pg. 838 mtg. assigned to S.C. State Housing
	25785									
	Feb 22 1984	"				Carl F. Westmoreland et al	1648	883		2nd mtg. see Rem Bk. 1640 pg. 587 mtg. assigned to Southeast Mtg. Co.
	25785									
	Feb 22 1984	"				Douglas C. Miller et al	1648	884		2nd mtg. see Rem Bk. 1642 pg. 776 mtg. assigned to Southeast Mtg. Co.
	25785									
	Feb 22 1984	"				Ellen M. Brown et al	1648	885		2nd mtg. see Rem Bk. 1636 pg. 615 mtg. assigned to Southeast Mtg. Co.
	25785									
	Feb 22 1984	"				Mellie B. Harnoy	1648	886		2nd mtg. see Rem Bk. 1639 pg. 410 mtg. assigned to Southeast Mtg. Co.
	25785									
	Feb 22 1984	"				David R. Foster et al	1648	887		2nd mtg. see Rem Bk. 1642 pg. 293 mtg. assigned to Southeast Mtg. Co.
	25785									
	Feb 22 1984	"				Lula M. Young	1648	889		2nd mtg. see Rem Bk. 1640 pg. 69 mtg. assigned to Southeast Mtg. Co.
	25789									
	Feb 22 1984	"				David P. Parvin et al	1648	936		2nd mtg. see Rem Bk. 1648 pg. 929 mtg. assigned to S.C. State Housing Auth.
	25898									
	Feb 23 1984	"				R. Gerald Strand et al	1649	26	.00	Square Pt. lot 8 Bowman Court Dorman
	25942									
	Feb 23 1984	"				Ronald D. Bosman et al	Re-Record 1649	115	.00	By Orig. see Rem Bk. 1641 pg. 420 Lot 60 Pebble Creek Pt. II Sec II
	26208									
	Feb 27 1984	"				Timothy E. Bussay et al	1649	377	44,650	Acres. Lot 46 Langley Dr. Langley
	26270									
	Feb 27 1984	"				Dwain L. Ballen	1649	503	25,650	Acres. Fair Acres. Lot 17 Creator Dr. Cumberland
	26318									
	Feb 27 1984	"				Bobby D. Dill et al	1649	523	41,000	Lot 12 - A Jesse Court
	26306									
	Feb 27 1984	"				Timothy E. Bussay et al	1649	384		Auth. for mtg. see Rem Bk. 1649 pg. 377 mtg. assigned to S.C. State Housing
	26305									
	Feb 27 1984	"				Bobby D. Dill et al	1649	530		Auth. for mtg. see Rem Bk. 1649 pg. 523 mtg. assigned to S.C. State Housing
	26448									
	Feb 29 1984	"				Kim Holshouser	1649	754	31,500	E. Highland Estate. Lot 5 Willow Springs Dr. Sec 7

INDIRECT or MORTGAGEE Index to Real Estate Mortgages — Greenville County, S. C.

()
 Open at Proper Tab according to First Letter or Letters of Name and refer to Buff Sub-Index sheet for page reference.

FILE NUMBER DATE OF RECORD	MORTGAGEES FAMILY NAMES	GIVEN NAMES ABCDEFGHIJ	GIVEN NAMES JKLMNO	GIVEN NAMES PQRSTUVWXYZ	MORTGAGORS	BOOK	PAGE	Amount	BRIEF DESCRIPTION, LOCATION, ETC. (Not Warranted)
26421 Feb. 28, 1984	Alliance				Bobby M. Russell, et al	1649	714	.00 32,479	Mount Valley Lot 2 Leake Dr. Auth. for mtg. see Rem. Bl. 1649 pg 754
26463 Feb. 28, 1984	"				Kim Holahouser	1649	761		mtg. assigned to S.C. State Housing
26508 Feb. 29, 1984	"				David A. Stenhouse, et al	1649	797	.00 47,229	Blytheham Sec. II S. 1/4 Lot 185 Cloverdale Tr.
26509 Feb. 29, 1984	"				Marcus E. Brer, et al	1649	800	.00 47,450	Lot 5
26619 Feb. 29, 1984	"				Billy C. Hill, et al	1649	962	.00 21,279	Brandon Plant Sec. 4 Lot 227 Orange St. Olney Mill
26514 Feb. 29, 1984	"				Danny R. Pearson, et al	1649	823	.00 23,000	Lot 36 Newberry St. Auth. for mtg. see Rem. Bl. 1649 pg. 823
26601 Feb. 29, 1984	"				Danny R. Pearson, et al	1649	830	.00	mtg. assigned to S.C. State Housing
26733 Mar. 1, 1984	"				Marvin E. McMillan	1650	90	.00 85,400	Sec. II Lot 69 Rabbit Creek Pt. IV
26745 Mar. 1, 1984	"				David W. Cole, et al	1650	116	.00 31,500	Lot 1 Arcis - Dale
26748 Mar. 1, 1984	"				George W. Gardner, et al	1650	151	.00 49,000	Lot 112 Viola Hills Homestead Acres
26747 Mar. 1, 1984	"				Joseph H. O'Connell, et al	1650	161	.00 47,000	Lot 36 Newberry Church Dr. Newman Place Sec. 4
26838 Mar. 1, 1984	"				Wayne K. Brockman, et al	1650	274	.00 45,050	Lot 113 Westward Way for mtg. see Rem. Bl. 1650 pg 116
26777 Mar. 1, 1984	"				David W. Cole, et al	1650	125	.00	mtg. assigned to Fed. Nat. Mtg. Assn
26850 Mar. 2, 1984	"				Samuel C. McLow, et al	1650	301	.00 61,750	Sec. 3 Lot 176 Mangum Dr. Brandonham
26852 Mar. 2, 1984	"				David A. Lyman	1650	308	.00 21,551	Re-Record for orig. see Rem. Bl. 1642 pg. 880 Lot 22 1st Am. 7. w. for Mtg. G. Village

mtg

INDIRECT or MORTGAGEE Index to Real Estate Mortgages — Greenville County, S. C.

74

Open at Proper Tab according to First Letter or Letters of Name and refer to Buff Sub-Index sheet for page reference.

(MM)

FILE NUMBER DATE OF RECORD	MORTGAGEES FAMILY NAMES	GIVEN NAMES ABCDEFGHIJ	GIVEN NAMES JKLMNO	GIVEN NAMES PQRSTUVWXYZ	MORTGAGORS	BOOK	PAGE	Amount	BRIEF DESCRIPTION, LOCATION, ETC. (Not Warranted)
26941 Mar 2, 1984	Alliance				Gregory L. Freeman et al	1650	383	58,900 ⁰⁰	Lot 61 Woodgewood Pl. Sec I
26902 Mar 2, 1984	"				James D. Sanders III et al	1650	342	70,000 ⁰⁰	1.16 Acres Semyer Rd.
27027 Mar 2, 1984	"				Douglas B. Watson et al	1650	568	60,800 ⁰⁰	Sty. I Lot 17 Shalcrest Dr. Hillborough
27031 Mar 2, 1984	"				Douglas B. Watson et al	1650	583	75,500 ⁰⁰	Porter Sec 7 Lot 80 Albemarle Way Semyer
27271 Mar 6, 1984	"				William J. Fennell et al	No record		00	Reg. 37 Orig. sub. bk. 1622 p. 482
27275 Mar 6, 1984	"				William J. Fennell et al	1650	909	33,400 ⁰⁰	Unit 20 Rainbow Villas (Hair) Prop
27290 Mar 6, 1984	"				William J. Fennell et al	Re-record		00	Reg. 37 Orig. sub. bk. 1638 p. 423
27290 Mar 6, 1984	"				William J. Fennell et al	1650	913	31,050 ⁰⁰	Unit 22 Rainbow Villas (Hair) Prop
27290 Mar 6, 1984	"				Douglas W. Kroshke et al	1650	895		For mtg. see Rem Bd. 1645 pg. 1 mtg. assigned to Southeast Mtg. Co.
27290 Mar 6, 1984	"				David A. Sizeman et al	1650	896		For mtg. see Rem Bd. 1642 pg. 87 mtg. assigned to Southeast Mtg. Co.
	"				" "	1650	896		Re-record 1647 pg. 232
27290 Mar 6, 1984	"				William A. Miller et al	1650	897		For mtg. see Rem Bd. 1646 pg. 226 mtg. assigned to Southeast Mtg. Co.
27290 Mar 6, 1984	"				Bobby L. Lee et al	1650	898		For mtg. see Rem Bd. 1646 pg. 46 mtg. assigned to Southeast Mtg. Co.
27290 Mar 6, 1984	"				Jack W. Pruitt et al	1650	899		For mtg. see Rem Bd. 1646 pg. 506 mtg. assigned to Southeast Mtg. Co.
27290 Mar 6, 1984	"				Joseph V. McEade et al	1650	900		For mtg. see Rem Bd. 1646 pg. 89 mtg. assigned to Southeast Mtg. Co.
27290 Mar 6, 1984	"				Roger Melton Nutton et al	1650	901		For mtg. see Rem Bd. 1646 pg. 738 mtg. assigned to Southeast Mtg. Co.
27290 Mar 6, 1984	"				Nubert R. White et al	1650	902		For mtg. see Rem Bd. 1646 pg. 139 mtg. assigned to Southeast Mtg. Co.
27290 Mar 6, 1984	"				Diane G. Kerran et al	1650	903		For mtg. see Rem Bd. 1646 pg. 368 mtg. assigned to Southeast Mtg. Co.

INDIRECT or MORTGAGEE Index to Real Estate Mortgages — Greenville County, S. C.

() Open at Proper Tab according to First Letter or Letters of Name and refer to Buff Sub-Index sheet for page reference.

FILE NUMBER DATE OF RECORD	MORTGAGEES FAMILY NAMES	GIVEN NAMES ABCDEFGHIJ	GIVEN NAMES KLMNO	GIVEN NAMES PQRSTUVWXYZ	MORTGAGORS	BOOK	PAGE	Amount	BRIEF DESCRIPTION, LOCATION, ETC. (Not Warranted)
27290 Mar 6, 1984	Alliance				Leater J. Owen, et al	1650	904		for mtg. see Rem Bk 1647 pg. 410 Mtg. assigned to Southeast Mtg. Co.
27841 Mar 12, 1984	"				William J. McLean et al	1651	500	90,000	Lot 5 Jane Street 1649 pg. 800
27863 Mar 12, 1984	"				Marcus E. Gray et al	1651	582	47,450	Lot 5 - for Orig. see Rem Bk
27944 Mar 12, 1984	"				Henry J. Rook et al	1651	640	55,500	Lot 90 Greenerie Avonlea 2ps see REM Bk 1636 pg 950
28083 Mar 13, 1984	"				Larry E. Reece, et al	1651	880	45,900	Lot 13 Verdine Estate. In orig
28122 Mar 13, 1984	"				George W. Gardner, et al	1651	919	48,000	see REM Bk 1650 pg 151 Lot 112 Vista Hills. In Orig
28056 Mar 13, 1984	"				Auvo J. Kempainen	1651	828	50,000	Hous. Prog. Reg. Unit 10 - D Sugar Creek Villas
28151 Mar 14, 1984	"				David W. Cole, et al	1651	975	31,800	see REM Bk 1650 pg 116 Lot 1 Arroyo-Dale In Orig
28175 Mar 14, 1985	"				Leon Thomas Olma et al	1652	6	51,500	Hells - Sec. 5 Lot 20 Fairford hi. Colonial
28223 Mar 14, 1984	"				Raymond R. Johnson, Jr.	1652	89	59,450	Orig. see REM Bk 1647 pg 712 Lot 19 Windsor Oaks Sec. 2. In
28211 Mar 14, 1984	"				David W. Cole, et al	1651	984		Mtg. assigned to Fed. Nat'l Mtg. Assoc. In mtg. see REM Bk 1650 pg 116 Re-Record Bk 1651 pg 975
28234 Mar 14, 1984	"				Raymond R. Johnson, Jr.	1652	127		Mtg. assigned S.C. State Housing Authority, In mtg. see REM Bk 1647 pg 712 Re-Record Bk 1652 pg 89
28318 Mar 15, 1984	"				Michel J. Bouley, et al	1652	180	72,400	Lot 58 Pine Brook Court
28409 Mar 15, 1984	"				Robert D. Capen	1652	309	53,500	Lot 35 Oak Court South

INDIRECT or MORTGAGEE Index to Real Estate Mortgages — Greenville County, S. C.

(00)

Open at Proper Tab according to First Letter or Letters of Name and refer to Buff Sub-Index sheet for page reference.

FILE NUMBER	DATE OF RECORD	MORTGAGEES FAMILY NAMES	GIVEN NAMES ABCDEFGH	GIVEN NAMES IJKLMNO	GIVEN NAMES PQRSTUVWXYZ	MORTGAGORS	BOOK	PAGE	Amount	BRIEF DESCRIPTION, LOCATION, ETC. (Not Warranted)
29966	Mar 28, 1984	Alliance				Jeffrey R. Wooster et al	1654	139	53,950	Acres - Lot 41 Cherry Lane Dr. - Farmington
29967	Mar 29, 1984	"				Donald Neal Abbott et al	1654	147	40,350	Lot 14 Berry Rd.
29963	Mar 28, 1984	"				David W. Clark et al	1654	184	51,000	Lot 20 Sunset Dr. - Knalwood
30010	Mar 28, 1984	"				Jerry L. Inabley et al	1654	215	57,090	Brookside sec 6 Meadowbrook Dr.
30008	Mar 28, 1984	"				Juff B. Wagner	1654	264	57,150	For Div. see Rem Bk. 1628 pg. 818 Unit 25-B, Villa on the Green N.P.K.
29990	Mar 28, 1984	"				Gerald E. Bagwell et al	1654	275	45,000	Rem Bk. 1637 pg. 887 2 Lots Country Circle - for Div. see Order for mtg. see Rem Bk. 1654 pg. 139
29997	Mar 28, 1984	"				Jeffrey R. Wooster et al	1654	146		mtg. assigned S.C. State Housing
30043	Mar 29, 1984	"				J. David Cox	1654	301	27,814	Lot Oak St.
30128	Mar 27, 1984	"				Anthony M. E. Crosby et al	1654	415	45,015	5 miles Lot 6 59 Westwood Sec. VI
30188	Mar 29, 1984	"				Steven D. Saunders et al	1654	495	43,200	5 miles Austin Sp. Lot 606 Westwood Sec. VI
30184	Mar 29, 1984	"				Steven D. Saunders et al	1654	502		In mtg. see REM Bk 1654 Pg 495 mtg. assigned to Norwest Mtg. Inc.
30218	Mar 30, 1984	"				Joseph K. Blakely et al	1654	549	92,600	Lot 144 Brookside Sec 6
30216	Mar 30, 1984	"				Danny K. Garrison et al	1654	576	28,450	Lot 6 Maryland ave.
30290	Mar 30, 1984	"				Thomas E. Brissenden et al	1654	632	55,533	Lot 240 Canebake II
30313	Mar 30, 1984	"				Pete Bertling et al	1654	674	33,200	Oaks Lot 4 ME Hill Ct. Wilton
30336	Mar 30, 1984	"				Dale J. Pohorel et al	1654	720	77,000	Lot 307 Canebake III

INDIRECT or MORTGAGEE Index to Real Estate Mortgages — Greenville County, S. C.

Open at Proper Tab according to First Letter or Letters of Name and refer to Buff Sub-Index sheet for page reference.

FILE NUMBER DATE OF RECORD	MORTGAGEES FAMILY NAMES	GIVEN NAMES ABCDEFGHIJ	GIVEN NAMES KLMNO	GIVEN NAMES PQRSTUVWXYZ	MORTGAGORS	BOOK	PAGE	Amount	BRIEF DESCRIPTION, LOCATION, ETC. (Not Warranted)
30365 Mar 30, 1984	Alliance				Henry S. Tallon, Jr.	1654	758	47,500 ^{.00}	Lat 148 Sec. 2 Bonus Street
30417 Mar 30, 1984	"				Alan R. Vandekerckhove ^{etal}	1654	844	28,000 ^{.00}	Austin Tp. .98 acd m ² Kinney Rd
30251 Mar 30, 1984	"				Danny K. Harrison ^{etal}	1654	584		2 nd mtg. see REM Bk 1654 Pg 576 mtg assigned S.C. State Housing Auth.
30320 Mar 30, 1984	"				Pete Bertling, ^{etal}	1654	682		2 nd mtg. see REM Bk 1654 Pg 674 mtg assigned Fed. Mat'l Mtg. Assoc.
30399 Mar 30, 1984	"				Wale J. Pohorel, ^{etal}	1654	727		2 nd mtg. see REM Bk 1654 Pg 720 mtg. assigned Monument Mtg. Inc.
30354 Mar 30, 1984	"				Henry S. Tallon, Jr.	1654	765		Auth. 2 nd mtg. see REM Bk 1654 Pg 758 mtg assigned S.C. State Housing
30548 Apr 2, 1984	"				Billy A. Dostal, ^{etal}	1655	129	59,350 ^{.00}	Clark Lat 6, Idonia Dr. Rosewood
30582 Apr 2, 1984	"				Stewart E. Rogers, Jr.	1655	189	37,500 ^{.00}	Jaylon Lat 21 Chick Spring seat.
30590 Apr 2, 1984	"				Charles R. Bridges ^{etal}	1655	198	51,300 ^{.00}	Verdin Est. Map 2 Lat 25 Fernside Dr.
30594 Apr 2, 1984	"				Steven J. Ligon ^{etal}	1655	210	45,220 ^{.39}	Mallery St. Lat 37 Palmer Ave Butler 2 nd
30573 Apr 2, 1984	"				Robert W. Zinsley, Jr. ^{etal}	1655	229	61,300 ^{.00}	Unit 30 Nelly Drive New P. R.
30471 Apr 2, 1984	"				Roy Clayton Horpe, Jr.	1654	964	71,500 ^{.00}	Lat 14 Northwood Sec 3
30626 Apr 2, 1984	"				Charles R. Bridges ^{etal}	1655	209		2 nd mtg. see REM Bk 1655 Pg 158 mtg. assigned to Norman Mtg. Inc.
30703 Apr 3, 1984	"				Philip R. Arnold, ^{etal}	1655	394	71,382 ^{.00}	Butler 2 nd Lat 25 Boiling Spring Est.
30928 Apr 4, 1984	"				Ossie L. Williams ^{etal}	1655	630	89,000 ^{.00}	Pk + Carlton Way Lat 23 Carter's Grove Seat. Watson
30867 Apr 4, 1984	"				Joe N. O'Connell, ^{etal}	1655	667	47,000 ^{.00}	2 nd Orig. see REM Bk. 1650 pg 161 Lat 36 Hamshurst Dr. Hamstead Area

INDIRECT or MORTGAGEE Index to Real Estate Mortgages — Greenville County, S. C.

(PP)

Open at Proper Tab according to First Letter or Letters of Name and refer to Buff Sub-Index sheet for page reference.

FILE NUMBER DATE OF RECORD	MORTGAGEES FAMILY NAMES	GIVEN NAMES ABCDEFGH	GIVEN NAMES IJKLMNO	GIVEN NAMES PQRSTUVWXYZ	MORTGAGORS	BOOK	PAGE	Amount	BRIEF DESCRIPTION, LOCATION, ETC. (Not Warranted)
31034 Apr 5, 1984	Alliance				Charles E. Gainer et al	1655	809	32,295 ^{.00}	Mauldin Lot 3 Hyde Circle
31191 Apr 6, 1984	"				Henry J. Rack et al	Re Record		.00	For Orig. see REM Bl. 1651 pg. 640
31237 Apr 6, 1984	"				Fred G. Hathaway	1656	1	55,500	Lot 90 Breckinridge Austin Tr.
31401 Apr 9, 1984	"				Michael B. Bishop et al	1656	62	59,571	Lot 1002 pt. lot 99 Altamont Village
31501 Apr 10, 1984	"				Thomas C. Rack Jr.	1656	310	57,950	Lot 7 Lumber Lane, Sec. 5 Co. see 4
31610 Apr 10, 1984	"				Charles W. Outy, Jr.	1656	388	42,552 ^{.00}	Lot 120 D'ville St. Piedmont mfg.
31624 Apr 10, 1984	"				Dewey J. Varn. et al	1656	659	65,550	Lot 83 Babcock Ct. Sec 3 Country C. Paris mt 29.
31562 Apr 10, 1984	"				Shirley A. Aikens	1656	669	75,000	2 Acres Buncamh Rd. 4 For mty. see REM Bl. 1648 pg. 123
31562 Apr 10, 1984	"				Deborah Ruth Verbeek	1656	463		mty. assigned to Southeast mty. Co. For mty. see REM Bl. 1643 pg. 161
31562 Apr 10, 1984	"				A. Gerald Stead et al	1656	464		mty. assigned Southeast mty. Co. For mty. see REM Bl. 1645 pg. 26
31562 Apr 10, 1984	"				Bobby M. Russell et al	1656	465		mty. assigned Southeast mty. Co. For mty. see REM Bl. 1649 pg. 714
31562 Apr 10, 1984	"				John C. Mendenhall	1656	466		mty. assigned Southeast mty. Co. For mty. see REM Bl. 1647 pg. 321
31562 Apr 10, 1984	"				Billy C. Hill, et al	1656	467		mty. assigned Southeast mty. Co. For mty. see REM Bl. 1649 pg. 962
31562 Apr 10, 1984	"				David A. Stenhouse et al	1656	468		mty. assigned Southeast mty. Co. For mty. see REM Bl. 1649 pg. 797
31562 Apr 10, 1984	"				Bettie K. Daniel	1656	469		mty. assign Southeast mty. Co. For mty. see REM Bl. 1648 pg. 919
31562 Apr 10, 1984	"				William F. Fennell	1656	470		mty. assign Southeast mty. Co. For mty. see REM Bl. 1638 pg. 423
									mty. assign Southeast mty. Co. see record 1650 pg. 913

INDIRECT or MORTGAGEE Index to Real Estate Mortgages — Greenville County, S. C.

Open at Proper Tab according to First Letter or Letters of Name and refer to Buff Sub-Index sheet for page reference.

FILE NUMBER DATE OF RECORD	MORTGAGEES FAMILY NAMES	GIVEN NAMES ABCDEFGHIJ	GIVEN NAMES KLMNO	GIVEN NAMES PQRSTUVWXYZ	MORTGAGORS	BOOK	PAGE	Amount	BRIEF DESCRIPTION, LOCATION, ETC. (Not Warranted)
32996 Apr. 23, 1984	Alliance				et al Allen B. Schotnick	1658	628		Mtg. assigned to Bankers Trust of S.C.
"	"				"	1658	628		for mtg. see Lem Bk. 1623 pg. 677 or record Bk. 1626 pg. 691
32996 Apr. 23, 1984	"				et al William O. Butler, Jr.	1658	619		for mtg. see Lem Bk. 1623 pg. 726
32996 Apr. 23, 1984	"				et al William O. Butler, Jr.	1658	629		Mtg. assigned to Bankers Trust of S.C.
32996 Apr. 23, 1984	"				Susan R. Pence	1658	620		for mtg. see Lem Bk. 1619 pg. 323
32996 Apr. 23, 1984	"				Susan R. Pence	1658	630		Mtg. assigned to M.G.I.C. Mtg. Marketing
32996 Apr. 23, 1984	"				William A. Dunn et al	1658	621		for mtg. see Lem Bk. 1619 pg. 323
32996 Apr. 23, 1984	"				William A. Dunn et al	1658	631		Mtg. assigned to Bankers Trust of S.C.
32996 Apr. 23, 1984	"				Robert B. Eschenbaugh et al	1658	622		for mtg. see Lem Bk. 1617 pg. 82
32996 Apr. 23, 1984	"				Robert B. Eschenbaugh et al	1658	632		Mtg. assigned to M.G.I.C. Mtg. Marketing Corp
32996 Apr. 23, 1984	"				Richard Hitch et al	1658	623		for mtg. see Lem Bk. 1617 pg. 82
32996 Apr. 23, 1984	"				Richard Hitch et al	1658	633		Mtg. assigned to Bankers Trust of S.C.
32996 Apr. 23, 1984	"				William B. Hunt et al	1658	624		for mtg. see Lem Bk. 1612 pg. 256
32996 Apr. 23, 1984	"				William B. Hunt et al	1658	634		Mtg. assigned to M.G.I.C. Mtg. Marketing
33067 Apr. 23, 1984	"				Edwin J. Stanberry et al	1658	677		for mtg. see Lem Bk. 1612 pg. 256
33064 Apr. 23, 1984	"				Bobby J. Gray	1658	767		Mtg. assigned to Bankers Trust of S.C.
									for mtg. see Lem Bk. 1604 pg. 862
									Mtg. assigned to M.G.I.C. Mtg. Marketing Corp
									for mtg. see Lem Bk. 1604 pg. 862
									Mtg. assigned to Bankers Trust of S.C.
									for mtg. see Lem Bk. 1658 pg. 670
									Mtg. assigned to Norwest Mtg. Inc.
									for mtg. see Lem Bk. 1658 pg. 746
									Mtg. assigned to Norwest Mtg. Inc.

INDIRECT or MORTGAGEE Index to Real Estate Mortgages — Greenville County, S. C.

Open at Proper Tab according to First Letter or Letters of Name and refer to Buff Sub-Index sheet for page reference.

(RR)


FILE NUMBER	DATE OF RECORD	MORTGAGEES FAMILY NAMES	GIVEN NAMES ABCDEFGH	GIVEN NAMES IJKLMNO	GIVEN NAMES PQRSTUVWXYZ	MORTGAGORS	BOOK	PAGE	Amount	BRIEF DESCRIPTION, LOCATION, ETC. (Not Warranted)
33120	Apr. 24, 1984	Alliance		Mtg. Co.		Joe J. Vela, et al	1658	768	24,000 ^{.00}	Lot 4 Churchhill Cir.
33121	Apr. 24, 1984	"		"		Alan R. Vandekerckhove	Re-Record 1658	781	24,000 ^{.00}	Incl. in REM BK 1658 Pg. 791 .98 McKeeney Rd. Austin J
33164	Apr. 24, 1984	"		"		Mary R. Hargis, et al	1658	818	75,000 ^{.00}	Lot 236 Cantrake PR II
33285	Apr. 24, 1984	"		"		Gerald B. Coffin, et al	1658	979	57,085 ^{.00}	Lot 24 Montclair Sec. 6
33284	Apr. 24, 1984	"		"		John L. Hansen, et al	1658	983	50,000 ^{.00}	Lot 122
33359	Apr. 25, 1984	"		"		Francis J. Nagye, et al	1659	228		Corp. In Mtg. Re REM BK 1620 Pg 553 Mtg. original M & J C Mtg. Marketing
33359	Apr. 25, 1984	"		"		Francis J. Nagye, et al	1659	227		In Mtg. Re REM BK 1620 Pg 553 Mtg. original Banker Trust of SC
33489	Apr. 26, 1984	"		"		Charles D. Ledford	Re-Record 1659	293	66,270 ^{.02}	Bk 1645 Pg 929 Lot Branch Dr. In original REM
33494	Apr. 26, 1984	"		"		Kenneth M. Sutton	1659	312	69,362 ^{.00}	Lot 237 Cantrake II
33531	Apr. 26, 1984	"		"		William K. Brown, et al	1659	347	40,949 ^{.00}	Lot 159 Walnut St.
33658	Apr. 27, 1984	"		"		Mellie J. Flower	1659	527	25,200 ^{.00}	Pt. lot 8 Custer St. Kanaton
33667	Apr. 27, 1984	"		"		Weyford B. Laughman Jr	1659	545	57,950 ^{.00}	Shadew Lot 32 Wheatridge Dr. mt.
33706	Apr. 27, 1984	"		"		Charles E. Montagne	1659	628	110,000 ^{.00}	Lot 7 Surgical Sec. I
33774	Apr. 27, 1984	"		"		Larry L. Bagurich	1659	729	76,000 ^{.00}	Plantation Dr. Lot 27 Holly Tree Phase Sec II
33775	Apr. 27, 1984	"		"		Ray D. Rainier	1659	739	50,250 ^{.00}	0.5 Acre Field School Rd.
33909	Apr. 30, 1984	"		"		Paul S. Hazle, et al	1659	912	70,000 ^{.00}	Re-record in Deeringer Plan Dec. 13 Lot 345 Co. Bryham Creek Dr. &

INDIRECT or MORTGAGEE Index to Real Estate Mortgages — Greenville County, S. C.

Open at Proper Tab according to First Letter or Letters of Name and refer to Buff Sub-Index sheet for page reference.

FILE NUMBER DATE OF RECORD	MORTGAGEES FAMILY NAMES	GIVEN NAMES ABCDEFGHIJ	GIVEN NAMES JKLMNOPQ	GIVEN NAMES RSTUVWXYZ	MORTGAGORS	BOOK	PAGE	Amount	BRIEF DESCRIPTION, LOCATION, ETC. (Not Warranted)
33918 Apr. 30, 1984	Alliance			Mtg. Co.	Scott D. Honan, et al	1659	923	49,150 ^{.00}	Sec. III "Doville" Lot 116 Menlo Dr. Brentwood
33928 Apr. 30, 1984	"			"	et al Robert William Kendrick	1659	944	35,600 ^{.00}	Lot 9 Inn Lot 11 Woodfield Hgts. Sec 2
34014 Apr. 30, 1984	"			"	et al Edward M. Simpson	1660	72	59,950 ^{.00}	Sumter Cir. "Eastgate Village" Lot 18 Bransfield Rd. & East
33990 Apr. 30, 1984	"			"	Sharon E Lee	1660	78	48,900 ^{.00}	Lot 1 East Lee Rd. "Lee"
34030 May 1, 1984	"			"	et al Larry N. Spivey	1660	103	75,241 ^{.00}	River Down Lot 67 Suffolk Ct.
34023 May 1, 1984	"			"	Robert R McEwen	1660	130	49,000 ^{.00}	Lot 63 Palmetto Dawn Sec III
34034 May 1, 1984	"			"	et al Robert E. Levine	1660	138	65,000 ^{.00}	Lot 5 Quail Ridge Sec II
34035 May 1, 1984	"			"	et al William B. Huntley III	1660	178	45,000 ^{.00}	Area Sec II Lot 24 Quincey Dr. Quincey
34123 May 1, 1984	"			"	Jane A. Sheek	1660	245	28,400 ^{.00}	Unit 5-B Down Park N.P.R.
34126 May 1, 1984	"			"	et al David L. Reveal	1660	266	65,500 ^{.00}	Jaymontain Lts. Sec I Lot 11 Johnson Rd.
34122 May 1, 1984	"			"	Mary Lee Mullin	1660	277	38,500 ^{.00}	Catham St. Terrace Garden Lot 63 Cox Farm Lane &
34164 May 1, 1984	"			"	et al Kenneth C. Howard	1660	306	55,100 ^{.00}	Sec. III Lot 96 Dorian Dr. Brentwood
34181 May 1, 1984	"			"	et al John J. Dugas	1660	327	60,300 ^{.00}	Plan Sec I Lot 74 Kestrel Ct. Wedgewood
34183 May 1, 1984	"			"	Patricia E. Roberts	1660	334	59,950 ^{.00}	Prop. Reg. Unit 32-A Sugar Creek Villas 4th
34212 May 1, 1984	"			"	J. Michael Patterson	1660	362	61,250 ^{.00}	Unit 102 Jaymontain II
34086 May 1, 1984	"			"	Robert L. McEwen	1660	137		For Mtg. see REm Bk. 1660 pg 130 Mtg. assign. S.C. State Housing Auth.

INDIRECT or MORTGAGEE Index to Real Estate Mortgages — Greenville County, S. C.


 Open at Proper Tab according to First Letter or Letters of Name and refer to Buff Sub-Index sheet for page reference.

(55)

FILE NUMBER DATE OF RECORD	MORTGAGEES FAMILY NAMES	GIVEN NAMES ABCDEFGH	GIVEN NAMES IJKLMNO	GIVEN NAMES PQRSTUVWXYZ	MORTGAGORS	BOOK	PAGE	Amount	BRIEF DESCRIPTION, LOCATION, ETC. (Not Warranted)
34087 May 1, 1984	Alliance				William B. Huntley, et al	1660	185		For mtg. see Rem Bl. 1660 pg 178 Mtg. assigned Norwest Mtg. Inc.
34137 May 1, 1984	"				Mary Lee Mullis	1660	284		For mtg. see Rem Bl. 1660 pg. 277 Mtg. assigned Norwest Mtg. Inc.
34096 May 1, 1984	"				Fred D. Hathaway	1660	432		For mtg. see Rem Bl. 1656 pg 62 Mtg. assigned Southeast Mtg. Co.
34096 May 1, 1984	"				Thomas E. Brissenden	1660	423		For mtg. see Rem Bl. 1654 pg 632 Mtg. assigned Southeast Mtg. Co.
34096 May 1, 1984	"				Larry D. Hall, et al	1660	434		For mtg. see Rem Bl. 1653 pg 853 Mtg. assigned to Southeast Mtg. Co.
34096 May 1, 1984	"				Charles R. Stanton	1660	435		For mtg. see Rem Bl. 1653 pg. 743 Mtg. assigned to Southeast Mtg. Co.
34096 May 1, 1984	"				Michael J. Bouley, et al	1660	436		For mtg. see Rem Bl. 1652 pg 180 Mtg. assigned to Southeast Mtg. Co.
34096 May 1, 1984	"				Leon Thomas, et al	1660	437		For mtg. see Rem Bl. 1652 pg. 6 Mtg. assigned to Southeast Mtg. Co.
34096 May 1, 1984	"				Charles E. Milligan, et al	1660	438		For mtg. see Rem Bl. 1652 pg. 339 Mtg. assigned to Southeast Mtg. Co.
34096 May 1, 1984	"				Bramson & Westonsdale, et al	1660	439		For mtg. see Rem Bl. 1640 pg. 829 Mtg. assigned to Southeast Mtg. Co.
34096 May 1, 1984	"				Fred D. Hathaway	1660	440		For mtg. see Rem Bl. 1642 pg. 745 Mtg. assigned to Southeast Mtg. Co.
34096 May 1, 1984	"				Fred D. Hathaway	1660	441		For mtg. see Rem Bl. 1642 pg. 741 Mtg. assigned to Southeast Mtg. Co.
34096 May 1, 1984	"				Larry Clark Smith, et al	1660	442		For mtg. see Rem Bl. 1643 pg. 119 Mtg. assigned Southeast Mtg. Co.
34096 May 1, 1984	"				Dean O. Webb	1660	443		For mtg. see Rem Bl. 1647 pg. 629 Mtg. assigned Southeast Mtg. Co.
34238 May 2, 1984	"				William R. Carroll, et al	Re-Record 1660	475	52,800	Lat 413 del Note. Est. Sec. V For mtg. see Rem Bl. 1643 pg 365 De. record. 1646 pg. 847
						Re-Record 1660	475		

INDIRECT or MORTGAGEE Index to Real Estate Mortgages — Greenville County, S. C.

()
 Open at Proper Tab according to First Letter or Letters of Name and refer to Buff Sub-Index sheet for page reference.

FILE NUMBER DATE OF RECORD	MORTGAGEES FAMILY NAMES	GIVEN NAMES ABCDEFGHIJ	GIVEN NAMES JKLMNO	GIVEN NAMES PQRSTUVWXYZ	MORTGAGORS	BOOK	PAGE	Amount	BRIEF DESCRIPTION, LOCATION, ETC. (Not Warranted)
34248 May 2, 1984	Alliance			Mortgage Co.	Edward W. Paris et al	1660	493	25,600 ^{.00}	Lot 2 + 6
34382 May 2, 1984	"			"	Sidney M. Wilson	1660	687	62,550 ^{.00}	Hickabrough Sec. III, Mauldin Lot 152 Liberty Lane
34381 May 2, 1984	"			"	W. Douglas Williams et al	1660	707	38,950 ^{.00}	Terrace Lots 6 + 7 Oakvale Ln. Oakville
34418 May 3, 1984	"			"	Russell J. Smiley et al	1660	798	56,800 ^{.00}	Lot 101 Powderhorn Sec 3
34562 May 3, 1984	"			"	M. Wallace Smith et al	1660	953	113,500 ^{.00}	St. lot 14 Hillendale Cir.
34700 May 4, 1984	"			"	Carmen J. Fincher et al	1661	153	20,137 ^{.00}	Westmoreland Circle, Chisholm Sq 2p Lot 80 Lenford St. Greenville
34787 May 7, 1984	"			"	Catherine A. Chapman	1661	263	53,400 ^{.50}	Lot 5 + 11 Terrace Lane
34851 May 7, 1984	"			"	Michael W. Carter et al	1661	314	79,677 ^{.00}	Lot 21 Parkstone
34867 May 7, 1984	"			"	James A. Boyd et al	1661	365	21,200 ^{.00}	Lot 13 Blount Ave, Liberty Sq For mtg. see Rem. bk. 1661 pp. 365
34852 May 7, 1984	"			"	James A. Boyd et al	1661	373		Mtg. Group - S.C. State Housing Authority
35103 May 9, 1984	"			"	Glen W. Woodnick, et al	1661	615	37,000 ^{.00}	Lot 13 Forestdale Dr. Forestdale
35192 May 9, 1984	"			"	David M. Betts, et al	1661	700	108,000 ^{.00}	Lot 2 Farrington Dr. Farrington
35206 May 9, 1984	"			"	Terrence Stanley Kominski et al	1661	734	66,500 ^{.00}	Unit 18-B Sugar Creek A.P.R.
35463 May 11, 1984	"			"	John W. Coombs	1662	82	60,300 ^{.00}	Unit 27 Holly Drive Nbr. Prog. Plg. Zimber Creek
35465 May 11, 1984	"			"	Barry Stule et al	1662	108	68,000 ^{.00}	3.58 Acres Walker Spring Ct.

INDIRECT or MORTGAGEE Index to Real Estate Mortgages — Greenville County, S. C.

Open at Proper Tab according to First Letter or Letters of Name and refer to Buff Sub-Index sheet for page reference.

74
 (TT)

FILE NUMBER	DATE OF RECORD	MORTGAGEES FAMILY NAMES	GIVEN NAMES ABCDEFGHIJ	GIVEN NAMES JKLMNO	GIVEN NAMES PQRSTUVWXYZ	MORTGAGORS	BOOK	PAGE	Amount	BRIEF DESCRIPTION, LOCATION, ETC. (Not Warranted)
35459	May 11, 1984	Alliance				Robert A. Cranwick ^{et al}	1662	134	82,000	Greenbrier Lot 14 & pt 13 Pecora Dr.
35509	May 11, 1984	"				Richard A. Arvai ^{et al}	1662	173	58,500	Lot Emily Lane Grove 2g
35652	May 14, 1984	"				Calvin L. Webb ^{et al}	1662	359	23,000	Vine Est. Pt lots 11 & 12 Belone Blvd. Paris
35703	May 14, 1984	"				Charles B. Dickerson ^{Jr. et al}	1662	396	74,550	Summit Hills Lot 54 & pt. lot 53 Seminal Dr
35659	May 14, 1984	"				Calvin L. Webb ^{et al}	1662	366		For mtg. see Rem. Bl. 1662 pg. 359 Mtg. Group. S.C. State Housing Auth.
35890	May 15, 1984	"				Jan P. Casanta ^{et al}	1662	516	78,350	Lot 26 Denroya Pl. Sect I
35894	May 15, 1984	"				Alex F. Keith	1662	654	42,100	Lot 71 & pt. lot 70 Glendale manchen
35959	May 15, 1984	"				Fram Barber weater	1662	768	98,000	Sugarbush way 2 Lot 171 White Water Ct.
35998	May 15, 1984	"				Ernest Ernest Hodges	1662	835	59,750	Pk V Lot 2-T Woodwind Townhome
35919	May 15, 1984	"				Charles E. William ^{et al}	1662	703		For mtg. see Rem Bl. 1618 pg. 242 Mtg. assigned MGIC mtg. marketing Corp
35915	May 15, 1984	"				Charles E. William ^{et al}	1662	704		For mtg. see Rem Bl. 1618 pg. 242 Mtg. assigned Banker Inv. Co
36012	May 16, 1984	"				George Davis ^{et al}	1662	894	31,350	Summit Est. Lot 143 Pinefield Dr. South
36010	May 16, 1984	"				Russell J. Smiley ^{et al}	1662	979	56,800	For mtg. see Rem Bl. 1660 pg. 788 Lot 101 Prodrubam Sec III
36177	May 19, 1984	"				Albert G. Perrom ^{et al}	1663	80	87,000	Lot 20 Holly Inn Ph. III Sec. I
36205	May 17, 1984	"				Robert B. Carter, Jr. ^{et al}	1663	147	92,500	Lot 20 Plantation Dr. Holly Inn

INDIRECT or MORTGAGEE Index to Real Estate Mortgages — Greenville County, S. C.

()
 Open at Proper Tab according to First Letter or Letters of Name and refer to Buff Sub-Index sheet for page reference.

FILE NUMBER DATE OF RECORD	MORTGAGEES FAMILY NAMES	GIVEN NAMES ABCDEFGHIJ	GIVEN NAMES KLMNO	GIVEN NAMES PQRSTUWXYZ	MORTGAGORS	BOOK	PAGE	Amount	BRIEF DESCRIPTION, LOCATION, ETC. (Not Warranted)
36277 May 17, 1984	Alliance			Mortgage Company	Michael R. Thaler et al	1663	219	56,050	sec. 17 Lot 96 Oak Mallon Ct. Oak Point
36173 May 17, 1984	'			'	Edward E. Smith Jr.	1663	99		for mtg. see Rem. Bl. 1653 pg. 518 mtg. assigned Southeast Mtg. Co.
36173 May 17, 1984	'			'	Anthony M. Crosby et al	1663	100		for mtg. see Rem. Bl. 1654 pg. 415 mtg. assigned Southeast Mtg. Co.
36173 May 17, 1984	'			'	Charles J. Leford	1663	101		for mtg. see Rem. Bl. 1645 pg. 929 mtg. assigned Southeast Mtg. Co.
36173 May 17, 1984	'			'	William F. Finnell et al	1663	102		mtg. assigned Southeast Mtg. Co.
	'			'		1663	102		for mtg. see Rem. Bl. 1642 pg. 930 record Bl. 1652 pg. 892
36173 May 17, 1984	'			'	David A. Sizemore	1663	103		mtg. assigned Southeast Mtg. Co.
	'			'		1663	103		for mtg. see Rem. Bl. 1642 pg. 880 Bl. 1650 pg. 348
36174 May 17, 1984	'			'	J. David Cox	1663	104		for mtg. see Rem. Bl. 1654 pg. 301 mtg. assigned to Southeast Mtg. Co.
36174 May 17, 1984	'			'	Jerry L. Mahley et al	1663	105		for mtg. see Rem. Bl. 1654 pg. 215 mtg. assigned to Southeast Mtg. Co.
36174 May 17, 1984	'			'	Marvin Eugene Lee et al	1663	106		for mtg. see Rem. Bl. 1653 pg. 861 mtg. assigned to Southeast Mtg. Co.
36174 May 17, 1984	'			'	James D. Sanders et al	1663	107		for mtg. see Rem. Bl. 1650 pg. 342 mtg. assigned to Southeast Mtg. Co.
36174 May 17, 1984	'			'	Steven F. Ligon et al	1663	108		for mtg. see Rem. Bl. 1655 pg. 210 mtg. assigned to Southeast Mtg. Co.
36291 May 17, 1984	'			'	Robert B. Carter Jr. et al	1663	218		for mtg. see Rem. Bl. 1657 pg. 147 mtg. assigned Norwest Mtg. Co.
36425 May 18, 1984	'			'	Joe M. Barron et al	1663	411	38,000	000 Cedar Hills Lot 122 Fairlane Pl.
36444 May 18, 1984	'			'	Joseph C. Thaler	1663	467	60,000	000 Bryntwood Sec. 17, 5th Lot 152 Bryntwood Way

INDIRECT or MORTGAGEE Index to Real Estate Mortgages — Greenville County, S. C.


Open at Proper Tab according to First Letter or Letters of Name and refer to Buff Sub-Index sheet for page reference.

(u u)

FILE NUMBER DATE OF RECORD	MORTGAGEES FAMILY NAMES	GIVEN NAMES ABCDEFGH	GIVEN NAMES IJKLMNO	GIVEN NAMES PQRSTUVWXYZ	MORTGAGORS	BOOK	PAGE	Amount	BRIEF DESCRIPTION, LOCATION, ETC. (Not Warranted)
36475 May 21, 1984	Alliance				<i>etal</i> William P. Weather	1663	496	56,900 ^{.00}	Lot 54 Sec. 7 Northwood
36528 May 21, 1984	"				<i>etal</i> Daniel C. McFarlane	1663	545	68,300 ^{.00}	Merifield Park Lot 74 Mabury Dr.
36644 May 21, 1984	"				<i>etal</i> George L. Caldwell	1663	719	50,000 ^{.00}	Hillsborough Lot 95 Lobby Lane Sec. II
36643 May 21, 1984	"				<i>etal</i> Philip C. Walden	1663	729	61,750 ^{.00}	Lot 37 "Forest Acres" Sec. II
36723 May 22, 1984	"				<i>etal</i> Erwin R. Watson	1663	863	53,200 ^{.00}	Lot 79 Yorkshire Dr.
36858 May 22, 1984	"				<i>etal</i> Eric C. Schweitzer	1663	967	150,000 ^{.00}	Sec. II Lot 42 Radcliffway Aulston
36836 May 23, 1984	"				Phillip E. Griswold	1664	1	29,900 ^{.00}	Pt lots 19 + 20 Buckley Ave.
36838 May 23, 1984	"				<i>etal</i> David J. Herrmann	1664	9	47,000 ^{.00}	Lot 96 Windsor Park Circle
36957 May 23, 1984	"				<i>etal</i> Stewart A. Ruelle	1664	129	49,950 ^{.00}	Lot 10 Wood Cir "Wood auth. in mtg. see Rem 34. 1664 Pg 1 Mtg assigned S.C. State Housing
36858 May 23, 1984	"				Phillip E. Griswold	1664	17		
36989 May 24, 1984	"				Larry E. Fulbright	1664	206	23,000 ^{.00}	Lot 4 Michael Dr.
36992 May 24, 1984	"				<i>etal</i> Donnie M. Williams	1664	216	118,750 ^{.00}	Lot 12 Forestwood Sect Callahan Ave.
37014 May 24, 1984	"				Steven A. Martin	1664	250	45,100 ^{.00}	Lot 97 Sam Lane Hgt. sec 7
37058 May 24, 1984	"				C. Frank Adams	1664	314	63,000 ^{.00}	Lot 54 Mountainwood
37060 May 24, 1984	"				<i>etal</i> John W. Boyer	1664	320	98,800 ^{.00}	Lot 304 Devinger Pl. Sec. 14

over

INDIRECT or MORTGAGEE Index to Real Estate Mortgages — Greenville County, S. C.


 Open at Proper Tab according to First Letter or Letters of Name and refer to Buff Sub-Index sheet for page reference.

FILE NUMBER DATE OF RECORD	MORTGAGEES FAMILY NAMES	GIVEN NAMES ABCDEFGHIJ	GIVEN NAMES KLMNO	GIVEN NAMES PQRSTUVWXYZ	MORTGAGORS	BOOK	PAGE	Amount	BRIEF DESCRIPTION, LOCATION, ETC. (Not Warranted)
37135 May 25, 1984	Alliance				Mtgs. Co.	Re-Record 1664	436	75,000 ^{.00}	Lot 2 Cor Buncombe Rd & Country Cir. Paris mfr. Sp.
"	"				" " "	Re-Record 1664	436		In orig. cu REM Br 1654 Pg 6169
37193 May 25, 1984	"				Garry R. Harper, et al	Re-Record 1664	547	75,000 ^{.00}	In orig. cu REM Br 1658 Pg 818 Lot 236 Canbrake Ph II
37221 May 25, 1984	"				Gary A. Stewart, et al	1664	577	76,000 ^{.00}	Canbrake Ph 3 Lot 314 Swamp Fox Trail
37263 May 25, 1984	"				Clarence J. Fuller, et al	Mtg + assign 1664	609	39,900 ^{.00}	Rockvale Sec 2 Lot 89 of Pt lot 90 Seneca St
37320 May 28, 1984	"				Theodore J. Danovich, et al	1664	684	42,000 ^{.00}	Arghdale Dr. Lot 24 Montclair sec 4
37341 May 28, 1984	"				J. Roger Noble, et al	1664	720	64,000 ^{.00}	Lot 102 Brentwood
37366 May 28, 1984	"				Ronald W. Whitworth, et al	1664	783	104,500 ^{.00}	Lot 13 Pinhook St.
37384 May 28, 1984	"				Dirish B. Kinariwala	1664	808	28,500 ^{.00}	Prop. Reg. Unit 3 - E. Zou Park of Birch Pl
37385 May 28, 1984	"				John A. Martin, et al	1664	819	190,000 ^{.00}	Place Lot 91 Hudson Pl. Stratton
37406 May 29, 1984	"				Gary L. Duffy, et al	1664	858	150,000 ^{.00}	Lot 62 Club Forest
37493 May 29, 1984	"				Timothy J. Gardner, et al	1665	3	38,000 ^{.00}	Supp Hwy Homecenter Lot 117 Broad Vista Blvd,
37538 May 29, 1984	"				John E. Harrington, et al	1665	24	60,750 ^{.00}	Village Sec. I Lot 56 Westminster
37601 May 30, 1984	"				Emelyn S. Bobs	1665	45	61,650 ^{.00}	Lot 52 Gray Fox Run
37599 May 30, 1984	"				Luther F. Warrick	1665	65	112,400 ^{.00}	Lot 1 Forester. woods sec 6
37640 May 30, 1984	"				Harold N. Saunders, et al	1665	142	73,350 ^{.00}	Forest Hill. Lot 60 Holly Road Edwards

INDIRECT or MORTGAGEE Index to Real Estate Mortgages — Greenville County, S. C.

Open at Proper Tab according to First Letter or Letters of Name and refer to Buff Sub-Index sheet for page reference.

(VV)

FILE NUMBER	DATE OF RECORD	MORTGAGEES FAMILY NAMES	GIVEN NAMES ABCDEFGHIJ	GIVEN NAMES KLMNO	GIVEN NAMES PQRSTUVWXYZ	MORTGAGORS	BOOK	PAGE	Amount	BRIEF DESCRIPTION, LOCATION, ETC. (Not Warranted)
37654	May 30, 1984	Alliance				Joseph F. Morchenko, et al	1665	198	63,200 ^{.00}	1 Ave West Purgin Rd.
37685	May 30, 1984	"				B. Hugh Pennell, Jr., et al	1665	216	48,000 ^{.00}	Powderham Sec. 3 Soil Lot 102 Manassas Dr.
37686	May 30, 1984	"				Rick E. Aslin, et al	1665	225	40,850 ^{.00}	Westwood Sec. II Soil Lot 521 Yellowwood Dr.
37673	May 30, 1984	"				Lloyd R. Kimbrough, et al	1665	231	61,305 ^{.00}	Rd. Colonial Hills Sec 6 Lot 215 Co. Army In. + Brighton
37688	May 30, 1984	"				Susan V. Johnston, et al	1665	235	95,000 ^{.00}	Lot 1 Jones Ave. Crestant Place
37689	May 30, 1984	"				Charles O. McKeown, et al	Re-Record		109,250 ^{.00}	Sec. 10th Bl. 1657 pg 358 Lot 31 River Down. - for mfg. bldg
37729	May 30, 1984	"				Melgard Brock, et al	1665	296	39,400 ^{.00}	Sec. I Lot 171 Clowdale Ln. Bellingham
37723	May 30, 1984	"				James L. Green, et al	1665	302	66,000 ^{.00}	Community Hts. Lot 49 Batsville Dr.
37609	May 30, 1984	"				Robert C. Threlkeld	1665	309	33,527 ^{.00}	Lot 8 N. Meadow Hts. Jr mfg. sub on Bl 1659 Pg 594
37607	May 30, 1984	"				Ralph E. Base, et al	1665	326		Mfg. assigned Southeast mfg. Co.
37775	May 30, 1984	"				Kenneth M. Sutton, et al	1665	327		Jr mfg. sub on Bl 1659 Pg 312 Mfg. assigned Southeast mfg. Co.
37778	May 31, 1984	"				Delbert J. Nimer, et al	1665	391	42,300 ^{.00}	Lot Highland ave.
37406	May 31, 1984	"				Dale Hammond, et al	1665	396	32,250 ^{.00}	Lot 66 Franklin Rd.
37420	May 31, 1984	"				James R. Perry, et al	1665	403	68,350 ^{.00}	Hous. Prop. Reg. Whit 36-C Sugar Creek Villan
37431	May 31, 1984	"				B. David Cook, Jr., et al	1665	429	30,361 ^{.00}	Green, Chick-see. Tr. Lot 20 New Pelham Rd.
	May 31, 1984	"				Herbert A. Locher, et al	1665	433	96,300 ^{.00}	Lenox Lot 10 Bellrose Cir. Sheryl

INDIRECT or MORTGAGEE Index to Real Estate Mortgages — Greenville County, S. C.

Open at Proper Tab according to First Letter or Letters of Name and refer to Buff Sub-Index sheet for page reference.

FILE NUMBER DATE OF RECORD	MORTGAGEES FAMILY NAMES	GIVEN NAMES ABCDEFGHIJ	GIVEN NAMES JKLMNO	GIVEN NAMES PQRSTUVWXYZ	MORTGAGORS	BOOK	PAGE	Amount	BRIEF DESCRIPTION, LOCATION, ETC. (Not Warranted)
37838 May 31, 1984	Alliance			nty. Co.	Mary L. Arnold	1665	462	33,100 ^{.00}	Castelbury Sec. II Lot 25 South Day St.
037836 May 31, 1984	"			" "	Leslie K. Hayer, et al	1665	469	73,600 ^{.00}	Northwood Sec. I Lot 45 Bendingwood Cir.
037846 May 31, 1984	"			" "	Douglas C. George, et al	1665	504	56,100 ^{.00}	Lot 32 Balconha Blvd.
37947 May 31, 1984	"			" "	Jane M. McCall	1665	582	83,100 ^{.00}	Pt. lot 182 "Traylor Park"
037839 May 31, 1984	"			" "	Steve D. Arledge, et al	1665	487	68,050 ^{.00}	"Woodharbor" Lot 3 Woodharbor Dr.
37941 May 31, 1984	"			" "	Charlotte H. Roberts	1665	600	100,000 ^{.00}	"Rocky Creek Acres" Sec. 5 Lot 8 Rocky Point Way.
037954 May 31, 1984	"			" "	Larry Dale Gibson	1665	636	53,650 ^{.00}	Lot Buist Ave.
37974 May 31, 1984	"			" "	Monte S. Riggins, et al	1665	642	58,400 ^{.00}	Oak Forest Sec. II Lot 24 Clearfield Rd.
38030 June 1, 1984	"			" "	Ronald A. Wilson, et al	1665	727	38,000 ^{.00}	Stratford Sec II Lot 29 La Juan Dr.
38032 June 1, 1984	"			" "	Jerry W. Chellini, et al	1665	747	80,000 ^{.00}	Lot 320 Devenge Pl. Sec. 14
38077 June 1, 1984	"			" "	W. Mark Hunter, et al	1665	766	72,000 ^{.00}	Lot 19 Bramfield West Sec I
38074 June 1, 1984	"			" "	Paul J. Lendelbach, et al	1665	811	90,000 ^{.00}	Sugar Creek Sec I map 2 Lot 207 Stone Ridge Court
39107 June 1, 1984	"			" "	Larry John McKenney	1665	869	34,170 ^{.00}	Lot 4 Butler Dr.
38166 June 1, 1984	"			" "	Peter Mahneke, et al	1665	963	73,150 ^{.00}	Lot 84 Ledgefield Sec II
38258 June 1, 1984	"			" "	James C. Dier, et al	1666	5	80,250 ^{.00}	Stone Ridge at Little Creek Lot 31 Co. In Ridge Pl. + Kendall Way
38256 June 4, 1984	"			" "	Cheryl D. Bradley	1666	87	34,500 ^{.00}	Park Lot 111 Traylor St. East

INDIRECT or MORTGAGEE Index to Real Estate Mortgages — Greenville County, S. C.

Open at Proper Tab according to First Letter or Letters of Name and refer to Buff Sub-Index sheet for page reference.

(W/W)

FILE NUMBER DATE OF RECORD	MORTGAGEES FAMILY NAMES	GIVEN NAMES ABCDEFGH	GIVEN NAMES IJKLMNO	GIVEN NAMES PQRSTUVWXYZ	MORTGAGORS	BOOK	PAGE	Amount	BRIEF DESCRIPTION, LOCATION, ETC. (Not Warranted)
38467 June 5, 1984	Alliance				David M. Rhyme ^{et al}	1666	378	71,150 ⁰⁰	Capehoke I. Lot 67 Kensington Rd.
38498 June 5, 1984	"				Amal J. Now ^{et al}	1666	410	52,000 ⁰⁰	"M ^e Swain Gardens" Lot 39 M ^e Swain Dr.
38560 June 5, 1984	"				Edwin J. Stanberry ^{et al}	Re-Record 1666	573	105,452 ⁰⁰	Estate for orig. see REM. Sh. 1658 Pg 670 Lot 23 Spring Street Dr. Spring Street
38555 June 5, 1984	"				Edwin J. Stanberry ^{et al}	Re-Record 1666	520		mtg. assigned Norwood Mtg. Inc.
"	"				"	Re-Record 1666	520		for mtg. see REM. Sh. 1658 pg. 670 Re-Record Sh. 1666 pg. 513
38597 June 6, 1984	"				Joseph C. Gregory	1666	582	62,000 ⁰⁰	Norwood Sec 3 Lot 5 Bendingwood Circle
38770 June 9, 1984	"				R. David Kush ^{et al}	1666	755	75,050 ⁰⁰	Sec 7 Lot 3 Newengw Place
38793 June 9, 1984	"				Robert William Kendrick ^{et al}	Re-Record 1666	783	35,650 ⁰⁰	for orig. see REM. Sh. 1659 Pg 944 Lot 11 Woodfield Hgts. 3rd. Trm
38881 June 8, 1984	"				Joseph C. Lee ^{et al}	1666	919	68,000 ⁰⁰	"Sheppard Forest" Lot 10 Conquerate Ave.
38909 June 8, 1984	"				J. Hunter West ^{et al}	1666	968	41,400 ⁰⁰	Croystone Green Sec 11 Lot 27 Broughton Dr.
38914 June 8, 1984	"				James F. Cape	1666	978	19,000 ⁰⁰	Prop. Reg. Unit 116-C Sumnerist Pl. 11th.
39003 June 11, 1984	"				Robert Henry Klene ^{et al}	1667	63	64,872 ⁵⁰	Lot 73 Palmetto Downs Sec. E
39005 June 11, 1984	"				Larry N. Spivey	Re-Record 1667	93	75,241 ⁰⁰	for orig. see REM. Sh. 1660 Pg 183 Lot 87 Suffolk Ct. River Downs
39116 June 11, 1984	"				Raymond C. Scarbraugh ^{et al}	1667	190	92,200 ⁰⁰	Pointe Sec. 1 Lot 62 Atherton Ct. Newengw
39162 June 12, 1984	"				M. James Fox	1667	256	36,850 ⁰⁰	Prop. Reg. Unit 116-C Yorktown Ave.

INDIRECT or MORTGAGEE Index to Real Estate Mortgages — Greenville County, S. C.

()
 Open at Proper Tab according to First Letter or Letters of Name and refer to Buff Sub-Index sheet for page reference.

FILE NUMBER DATE OF RECORD	MORTGAGEES FAMILY NAMES	GIVEN NAMES ABCDEFGHIJ	GIVEN NAMES KLMNO	GIVEN NAMES PQRSTUVWXYZ	MORTGAGORS	BOOK	PAGE	Amount	BRIEF DESCRIPTION, LOCATION, ETC. (Not Warranted)
39162 June 12, 1984	Alliance				M. James Fay	1667	262	40,400	Reg. Unit 13-A Yorktown No. Reg
39281 June 12, 1984	"				Alex F. Mahmenn ^{et al}	1667	385	34,170	Lat 3-B Villas Horiz. Prop. Reg.
39370 June 13, 1984	"				Grady A. Blair ^{et al}	1667	543	68,850	Unit 24-C Sugar Creek Foreign REA Bk 1665 Pg. 198
39368 June 13, 1984	"				Joseph F. Morchesky ^{et al}	1667	573	63,200	1 Acre W. Georgia Rd.
39530 June 14, 1984	"				Perry J. Mc Carter	1667	728	90,000	Lat 77 Merrifield Park
39755 June 18, 1984	"				Bennie F. Richardson	1668	68	35,124	Plan Stone Park Lat 30 Underwood Ave
39749 June 18, 1984	"				Arthur B. Jordan Jr.	1668	86	52,000	Regime Unit 114 Creek Villa No. Prop
39827 June 18, 1984	"				Michael D. Davis ^{et al}	1668	111	44,150	Lat 5 Twin Creek Lane
39824 June 18, 1984	"				C. W. Winchester, Jr ^{et al}	1668	133	38,406	Stone 2P 1.40 Acre Augusta Road
39829 June 18, 1984	"				James D. Sommer ^{et al}	1668	143	42,000	Lat 66 Lane Eats. Baten Sp. Way. Stone 10m
39865 June 18, 1984	"				Paul F. Haigler, Jr.	1668	155	61,000	Lat 264 pt. lat 27 Dilbury In mtg. Au Lem Bk. 1655 pg. 394
39781 June 18, 1984	"				Philip R. Arnold ^{et al}	1668	80		mtg. assigned Southeast mtg. Co. 26 mtg. Au REA Bk 1659 pg. 1347
39781 June 18, 1984	"				William K. Brown ^{et al}	1668	81		mtg. assigned Southeast mtg. Co. 26 mtg. Au REA Bk. 1656 pg. 388
39781 June 19, 1984	"				Thomas C. Park, Jr.	1668	82		mtg. assigned Southeast mtg. Co. Palmetto No. 2000
39972 June 19, 1984	"				Duke C. Powell ^{et al}	1668	295	59,350	Lat 43, Black Rd. Sec. III

next
pg

INDIRECT or MORTGAGEE Index to Real Estate Mortgages — Greenville County, S. C.

Open at Proper Tab according to First Letter or Letters of Name and refer to Buff Sub-Index sheet for page reference.

(XX)

FILE NUMBER DATE OF RECORD	MORTGAGEES FAMILY NAMES	GIVEN NAMES ABCDEFGH	GIVEN NAMES IJKLMNO	GIVEN NAMES PQRSTUVWXYZ	MORTGAGORS	BOOK	PAGE	Amount	BRIEF DESCRIPTION, LOCATION, ETC. (Not Warranted)
40058 June 19, 1984	Alliance				Douglas C. George <i>etal</i>	Re-Record 1668	447	56,700	orig. on REM 1665 Pg 504 Lot 32 Belcorne Blvd. In
40026 June 19, 1984	"				Wayne K. Brockman <i>etal</i>	1668	345		For Mtg. - see Rem 1650 pg. 274 Mtg. assigned to Marwick Mtg. Inc.
40194 June 20, 1984	"				Chris A. Brown <i>etal</i>	1668	560	59,300	Lot 50 Argente Court
40239 June 21, 1984	"				Carley J. Wilham <i>etal</i>	1668	612	56,500	Map 2 Lot 59 Cherokee Forest
40321 June 21, 1984	"				Charlotta H. Roberts	Re-Record 1668	728	100,000	Creek Area "In origin on Rem 1650 Pg 500" Lot 8 Rocky Point Way "Rocky
40414 June 22, 1984	"				Harold E. Mc Card <i>etal</i>	1668	797	85,000	Ph. I Lot 151 Brookside Sec. II
40408 June 22, 1984	"				Charles W. Outz, Jr. <i>etal</i>	Re-Record 1668	848	65,550	Add to Sec. 3 from original on 1656 Pg 59 Lot 83 Oakwood Area
40503 June 22, 1984	"				Larry Moton <i>etal</i>	1668	942	21,019	Abneyville Branch plant Lot 116 Napers St. Sec. I
40546 June 25, 1984	"				Jimmy Lee Owens	1669	86	24,808	Mills Lot 2 Sec. A Woodside
40656 June 25, 1984	"				M. Dale Coleman	1669	130	69,900	Heritage Lakes Lot 66 Harner Trail
40744 June 26, 1984	"				Randall R. Blewin, <i>etal</i>	1669	251	179,350	Chanticleer, Sec. VII Lot 224 Lowood Lane,
40749 June 26, 1984	"				John R. Leathers, <i>etal</i>	1669	268	64,219	Lot 2 Montclair, Sec. 1
40783 June 26, 1984	"				James R. Coley, <i>etal</i>	1669	299	32,645	Sec. 3 aka 20 Allen St. Lot 47, Allen St. Sweeney Mill
40925 June 27, 1984	"				Dennie M. Williams, <i>etal</i>	Re-record 1669	504	118,760	For orig. Rem see bk 1664-216 Lot 12 Foresters Woods Sec. 5
40955 June 29, 1984	"				Cheryl D. Bradley	Re-record 1669	539	34,500	For orig. see Rem bk 1666-87 Lot 111 "East Park" Traxler St.
41006 June 27, 1984	"				James W. Simpson, <i>etal</i>	1669	584	76,050	Lot Hwy. 11

INDIRECT or MORTGAGEE Index to Real Estate Mortgages — Greenville County, S. C.

()
 Open at Proper Tab according to First Letter or Letters of Name and refer to Buff Sub-Index sheet for page reference.

FILE NUMBER DATE OF RECORD	MORTGAGEES FAMILY NAMES	GIVEN NAMES ABCDEFGHIJ	GIVEN NAMES JKLMNO	GIVEN NAMES PQRSTUVWXYZ	MORTGAGORS	BOOK	PAGE	Amount	BRIEF DESCRIPTION, LOCATION, ETC. (Not Warranted)
41027 June 27, 1984	Alliance		Mtg. Co.		Randall M. Merriam, et al	1669	615	61,200 ^{.00}	Lot 2 Branch Ct. Carol Pointe
41040 June 28, 1984	"		" "		Charles C. Archibald, Jr. ^{et al}	1669	629	66,450 ^{.00}	Est. Sec II Lot 267 Ellesmere Dr. "Del Norte"
41115 June 28, 1984	"		" "		Larry Dale Gibson	Re-Record 1669	735	58,650 ^{.00}	Bk. 1665-636 Lot Buist, Ave. Per orig. REM sub
41213 June 29, 1984	"		" "		Alfred Rauch, Jr. ^{et al}	1669	955	40,000 ^{.00}	Easement, Service Pl. Lot 1 Caesar Head also
41283 June 29, 1984	"		" "		George H. Edwards ^{et al}	1670	84	67,350 ^{.00}	Lot 38 Forest Creek Sec. II
41366 June 29, 1984	"		" "		Harry Z. Silsby	1670	217	75,000 ^{.00}	Sec. 7 Lot 29 Deaneau Pointe
41332 June 29, 1984	"		" "		Max H. Rose, et al	1670	151	40,000 ^{.00}	Dr. Edwards Forest Sec. 4 Lot 46 & at lot 45 Elmwood
41300 June 29, 1984	"		" "		Norothy B. Moore	1670	248		Release of lien from Judgment Roll H84-2977 For mtg. sub. at 1604 Pg 453, Re-Record Bk 1607 Pg 308 & Bk 1615 Pg 920
"	"		" "		" "	1670	248		
"	"		" "		" "	1670	248		
29 July 2, 1984	"		" "		George Z. Hochstetler ^{et al}	1670	337	34,500 ^{.00}	Sec. 5, D'ville Lot 335 Hallmark Dr. Poinsettia
16 July 2, 1984	"		" "		Donald C. Fosselman ^{et al}	1670	341	32,200 ^{.00}	Westwood, D'ville Lot 773 Yellow Wood Dr. Sec. VI
143 July 2, 1984	"		" "		James C. Hill, et al	Re-Record 1670	651	80,250 ^{.00}	Lot 31 Cr. Fox Ridge Pines & Kindlin Way. Fox Ridge at Papp's Creek
"	"		" "		" "	Re-Record 1670	651		3rd Orig. sub REMBk 1666 Pg 5
37 July 2, 1984	"		" "		William E. Gooding, Jr. ^{et al}	1670	364	54,400 ^{.00}	Ullaga, Sar. I Lot 6 Timber Lane Altamont
148 July 2, 1984	"		" "		Jeffrey A. Pyle	1670	584	40,000 ^{.00}	Lot 14 Silverleaf Sec. 1A

INDIRECT or MORTGAGEE Index to Real Estate Mortgages — Greenville County, S. C.

Open at Proper Tab according to First Letter or Letters of Name and refer to Buff Sub-Index sheet for page reference.

(YY)

FILE NUMBER DATE OF RECORD	MORTGAGEES FAMILY NAMES	GIVEN NAMES ABCDEFGHIJ	GIVEN NAMES JKLMNO	GIVEN NAMES PQRSTUVWXYZ	MORTGAGORS	BOOK	PAGE	Amount	BRIEF DESCRIPTION, LOCATION, ETC. (Not Warranted)
149 July 2, 1984	Alliance				W. H. Alford, et al	1670	528	59,850 ^{.00}	Lot 3 Twin Creek Cove
197 July 2, 1984	"				William J. Miller, et al	1670	557	62,000 ^{.00}	Est. Hillville Lot 141 S. Pliny Cr. League
200 July 2, 1984	"				M. Hassan J. Ashby, Jr. et al	1670	638	55,000 ^{.00}	Lake Forest, Sec. III Lot 141 Rockmont Rd.
383 July 3, 1984	"				Everette Burk Widenen	1670	860	60,000 ^{.00}	Hills Sec. III Lots 149 & 137 Northwood
472 July 5, 1984	"				Robert M. Lloyd, et al	1670	920	45,672 ^{.00}	Lot 9 Linckney St.
510 July 5, 1984	"				James L. Miers, et al	1671	11	91,650 ^{.00}	Lot
543 July 5, 1984	"				Albert D. Hooper, et al	1671	61	30,102 ^{.00}	Potomac ans. Augusta Terrace Lots 32 & 31 + pt. lot 30
542 July 5, 1984	"				James J. Cope	Re-Record 1671	79	19,000 ^{.00}	In Orig. sur R.E.M.Bk 1666 Pg 978 Unit 16-C Summit Place H.P.R.
601 July 6, 1984	"				John N. Marchouse, et al	1671	124	115,000 ^{.00}	"Cleveland Forest" Lots 117 & 118 Woodland Way
721 July 6, 1984	"				Grady A. Blair, et al	Re-Record 1671	621	68,850 ^{.00}	20 Pag. In Orig. sur R.E.M.Bk 1667 Pg 543 Unit 24-C Sugar Creek Hwy Prop
874 July 9, 1984	"				Brian D. McPhely, et al	1671	123	68,850 ^{.00}	Sec. I Lot 67 Wedgewood Place
903 July 9, 1984	"				John E. Harrington, et al	Re-Record 1671	764	60,750 ^{.00}	20 Pag. sur R.E.M.Bk 1665 Pg 24 Lot 56 Westminster Village Sec I
1082 July 10, 1984	"				Robert William Kendrick, et al	Re-Record 1671	981	35,600 ^{.00}	In Orig. sur R.E.M.Bk 1659 Pg 944 Lot 71 Woodfield Hgts. 2nd Tr
1099 July 10, 1984	"				Cornell Jackson, et al	1672	11	35,750 ^{.00}	Pine Hill Village Lot 180 West Castle Rd.
1068 July 10, 1984	"				Peter Mahucke, et al	1672	52		In Mtg. sur R.E.M.Bk 1665 Pg 913 Mtg. assigned Duval Fed St & Sec
1241 July 11, 1984	"				Homer A. Farr, et al	1672	202	67,900 ^{.00}	Sec. II Lot 200 Saratoga Dr. Conestoga

INDIRECT or MORTGAGEE Index to Real Estate Mortgages — Greenville County, S. C.

Open at Proper Tab according to First Letter or Letters of Name and refer to Buff Sub-Index sheet for page reference.

FILE NUMBER DATE OF RECORD	MORTGAGEES FAMILY NAMES	GIVEN NAMES ABCDEFGHIJ	GIVEN NAMES JKLMNO	GIVEN NAMES PQRSTUVWXYZ	MORTGAGORS	BOOK	PAGE	Amount	BRIEF DESCRIPTION, LOCATION, ETC. (Not Warranted)
1391 July 12, 1984	Alliance				Michael J. Rickoff ^{et al}	1672	317	99,750 ^{.00}	Lot 47 Brasfield tract sec II
1390 July 12, 1984	"				J. Henry Morrison, III	1672	327	61,700 ^{.00}	Unit 26-D Sugar Creek Villa
1572 July 13, 1984	"				Howard R. McCord ^{et al}	1672	566	85,000 ^{.00}	For Orig. see Rem Bl. 1668 pg. 794
1532 July 13, 1984	"				Raymond C. Scarborough ^{et al}	1672	603	92,200 ^{.00}	Lot 151 Woodside section P.H.I
1603 July 16, 1984	"				Lloyd R. Kimbrough ^{et al}	1672	630	61,305 ^{.00}	Denyer Pointe Sec 7 (See Bl. 1667 pg. 190)
"	"				" " " "	1672	630		Lot 215 Co Army Lane & Creighton Rd. Colonial Hills
1824 July 17, 1984	"				Michael D. Davis ^{et al}	1672	965	44,150 ^{.00}	For Orig. see Rem Bl. 1668 pg. 111
1874 July 17, 1984	"	formerly Charter Mtg. Co.			John Joseph Ewing, III ^{et al}	1673	50		Lot 5 "Turn Creek Lane"
1945 July 18, 1984	"				Theodore J. Dankovich ^{et al}	1673	105	42,000 ^{.00}	Release. In mtg. made on 1589 pg. 486
2007 July 18, 1984	"				Robert B. Thomas, Jr. ^{et al}	1673	192	29,250 ^{.00}	Assumption Agreement with Sec. 4. In mtg. see Rem Bl. 1664 pg. 684
2016 July 19, 1984	"				Donall James Raven ^{et al}	1673	227		Lot 24 Archdale Dr. Montclair
2016 July 19, 1984	"				Phillip R. Biggerstaff ^{et al}	1673	228		Prop. Reg.
2016 July 19, 1984	"				Thomas R. Engel ^{et al}	1673	229		Unit 4-B Yorktowne Nouis
2016 July 19, 1984	"	formerly Charter Mtg. Co.			Dary K. Underwood ^{et al}	1673	230		For mtg. see Rem Bl. 1592 pg. 780
2016 July 19, 1984	"				Michael D. Fisher ^{et al}	1673	231		mtg. assigned Southeast Mtg. Co.
2016 July 19, 1984	"				James R. Gillespie ^{et al}	1673	232		For mtg. see Rem Bl. 1592 pg. 596

INDIRECT or MORTGAGEE Index to Real Estate Mortgages — Greenville County, S. C.

Open at Proper Tab according to First Letter or Letters of Name and refer to Buff Sub-Index sheet for page reference.

(22)

FILE NUMBER DATE OF RECORD	MORTGAGEES FAMILY NAMES	GIVEN NAMES ABCDEFGHIJ	GIVEN NAMES JKLMNO	GIVEN NAMES PQRSTUVWXYZ	MORTGAGORS	BOOK	PAGE	Amount	BRIEF DESCRIPTION, LOCATION, ETC. (Not Warranted)
2016 July 19 1984	Alliance	formerly Charter Mtg. Co.		Mortgage Co.	Eldo L. Knabe, Jr. et al	1673	233		For mtg. see Lem Bk. 1582 pg. 914 mtg. assigned to Southeast Mtg. Co.
2016 July 19 1984	"			Mtg. Co.	Fred Larry Jamerson et al	1673	234		For mtg. see Lem Bk. 1596 pg. 218 mtg. assigned to Southeast Mtg. Co.
2016 July 19 1984	"			Mtg. Co.	Michael J. Carie et al	1673	235		For mtg. see Lem Bk. 1595 pg. 650 mtg. assigned to Southeast Mtg. Co.
2016 July 19 1984	"			Mtg. Co.	Jack P. Dorman et al	1673	236		For mtg. see Lem Bk. 1593 pg. 376 mtg. assigned to Southeast Mtg. Co.
2016 July 19 1984	"			Mtg. Co.	Colvin E. Vaughn et al	1673	237		For mtg. see Lem Bk. 1593 pg. 388 mtg. assigned to Southeast Mtg. Co.
2016 July 19 1984	"			Mtg. Co.	Patrick M. Janssen et al	1673	238		For mtg. see Lem Bk. 1594 pg. 500 mtg. assigned to Southeast Mtg. Co.
2016 July 19 1984	"			Mtg. Co.	James Henry Carter, Jr. et al	1673	239		For mtg. see Lem Bk. 1591 pg. 85 mtg. assigned to Southeast Mtg. Co.
2016 July 19 1984	"			Mtg. Co.	Claude W. Dawson, Jr. et al	1673	240		For mtg. see Lem Bk. 1591 pg. 418 mtg. assigned to Southeast Mtg. Co.
2016 July 19 1984	"	formerly Charter Mtg. Co.		Mtg. Co.	Roger Douglas Johnson et al	1673	242		For mtg. see Lem Bk. 1590 pg. 268 mtg. assigned to Southeast Mtg. Co.
2016 July 19 1984	"			Mtg. Co.	Michael O. Hallman et al	1673	241		For mtg. see Lem Bk. 1591 pg. 633 mtg. assign. Southeast Mtg. Co.
2016 July 19 1984	"	formerly Charter Mtg. Co.		Mtg. Co.	Lee K. Droom et al	1673	243		For mtg. see Lem Bk. 1591 pg. 30 mtg. assign. Southeast Mtg. Co.
2016 July 19 1984	"			Mtg. Co.	Mark Ephraim Hanna et al	1673	244		For mtg. see Lem Bk. 1591 pg. 407 mtg. assign. Southeast Mtg. Co.
2016 July 19 1984	"			Mtg. Co.	James R. Reif, et al	1673	245		For mtg. see Lem Bk. 1591 pg. 403 mtg. assign. Southeast Mtg. Co.
2016 July 19 1984	"			Mtg. Co.	Ethel H. Reneau et al	1673	246		For mtg. see Lem Bk. 1592 pg. 994 mtg. assign. Southeast Mtg. Co.
2016 July 19 1984	"			Mtg. Co.	Carroll Campbell et al	1673	247		For mtg. see Lem Bk. 1593 pg. 203 mtg. assign. Southeast Mtg. Co.
2016 July 19 1984	"			Mtg. Co.	Harold E. Mann et al	1673	248		For mtg. see Lem Bk. 1592 pg. 8 mtg. assign. Southeast Mtg. Co.

INDIRECT or MORTGAGEE Index to Real Estate Mortgages — Greenville County, S. C.

74

Open at Proper Tab according to First Letter or Letters of Name and refer to Buff Sub-Index sheet for page reference.

(A A)

FILE NUMBER DATE OF RECORD	MORTGAGEES FAMILY NAMES	GIVEN NAMES ABCDEFGHIJ	GIVEN NAMES JKLMNOPQ	GIVEN NAMES RSTUVWXYZ	MORTGAGORS	BOOK	PAGE	Amount	BRIEF DESCRIPTION, LOCATION, ETC. (Not Warranted)
2522 July 24, 1984	Alliance				Charlotte H. Roberts	1673	922		mtg assigned Southeast Mtg. Co. for mtg. see RE m Bk. 1665 pg. 600 re-record 1668 pg. 728
2522 July 24, 1984	"				Cerman J. Fincher, et al	1673	923		for mtg. see RE m Bk. 1661 pg. 153 mtg. assigned Southeast Mtg. Co. for mtg. see RE m Bk. 1655 pg. 809
2522 July 24, 1984	"				Charles E. Gann, et al	1673	924		mtg. assigned Southeast Mtg. Co. for mtg. see RE m Bk. 1659 pg. 739
2522 July 24, 1984	"				Ray D. Brinson, et al	1673	925		mtg. assigned Southeast Mtg. Co. for mtg. see RE m Bk. 1660 pg. 103
2522 July 24, 1984	"				Larry N. Spivey, et al	1673	926		mtg. assigned Southeast Mtg. Co. re-record 1667 pg. 93
2870 July 26, 1984	"				Randall B. Morrison, et al	Re-Record		.00	for mtg. see RE m Bk. 1669 pg. 615
2952 July 27, 1984	"				Robert C. Threlkeld	1674	483	61,200	Lot 2 Branch Court Land Pointe
3026 July 27, 1984	"				Benjamin J. Robinson, et al	Re-Record		.00	for mtg. see RE m Bk. 1665 pg. 309
3319 July 31, 1984	"				R. Dale Johnson, et al	1674	649	33,527	Lot 8 North Meadows Hyde
3325 July 31, 1984	"				Benjamin J. Robinson	1674	685	68,456	Hudson Rd. Del Norte Park, Sec. 5 Lot 395 Co. Davins Pointe
3344 July 31, 1984	"				R. Dale Johnson, et al	1675	167	69,450	Lot 28 Northwood Sec. 2
3414 July 31, 1984	"				David E. Beeson, et al	1675	183	44,650	East. Overbrook Pt. lots 29 & 30 East North St
3407 July 31, 1984	"				Merran M. Norris	1675	210	78,000	"Lake Forest Heights" Lot 1 & pt. lot 6 Greenview Rd
3411 July 31, 1984	"				Randall R. Blain, et al	Re-Record		.00	for mtg. see RE m Bk. 1669 pg. 251
	"				James L. Cox, et al	1675	229	179,350	Lot 224 Rowood Ln. Chanticleer, S.C.
	"				Clifford R. Vilcheck, et al	1675	236	62,500	Lot 13 "Wellbrook Estates"
	"					1675	248	65,700	re-record Lot 6 Belgrave Close, Gray Cove

INDIRECT or MORTGAGEE Index to Real Estate Mortgages — Greenville County, S. C.

Open at Proper Tab according to First Letter or Letters of Name and refer to Buff Sub-Index sheet for page reference.

FILE NUMBER DATE OF RECORD	MORTGAGEES FAMILY NAMES	GIVEN NAMES ABCDEFGHIJ	GIVEN NAMES KLMNO	GIVEN NAMES PQRSTUVWXYZ	MORTGAGORS	BOOK	PAGE	Amount	BRIEF DESCRIPTION, LOCATION, ETC. (Not Warranted)
3362 July 31, 1984	Alliance				<i>et al</i> Daniel C. McFarlane	1675	137		For mtg. see Rem Bk. 1663 pp. 545 mtg. assigned to Dural Fed. S + L. Assn.
3362 July 31, 1984	"				Erwin M. Watson, <i>et al</i>	1675	139		For mtg. see Rem Bk. 1663 pp. 863 mtg. assigned to Dural Fed. S + L. Assn.
3362 July 31, 1984	"				Evelyn A. Boko	1675	140		For mtg. see Rem Bk. 1665 pp. 45 mtg. assign. Dural Fed. S + L. Assn.
3362 July 31, 1984	"				John W. Coombs	1675	141		For mtg. see Rem Bk. 1662 pp. 82 mtg. assign. Dural Fed. S + L. Assn.
3362 July 31, 1984	"				Zane F. Shuck	1675	142		For mtg. see Rem Bk. 1660 pp. 245 mtg. assign. Dural Fed. S + L. Assn.
3362 July 31, 1984	"				John J. Dugas, <i>et al</i>	1675	143		For mtg. see Rem Bk. 1660 pp. 327 mtg. assign. Dural Fed. S + L. Assn.
3362 July 31, 1984	"				Catherine A. Chapman, <i>et al</i>	1675	144		For mtg. see Rem Bk. 1661 pp. 260 mtg. assign. Dural Fed. S + L. Assn.
3362 July 31, 1984	"				Charles R. Dickinson, Jr.	1675	145		mtg. assign. Dural Fed. S + L. Assn.
3362 July 31, 1984	"				"	1675	145		For mtg. see Rem Bk. 1662 pp. 346 Dural record 1673 pp. 902
3362 July 31, 1984	"				<i>et al</i> Robert D. Cranwick	1675	146		For mtg. see Rem Bk. 1662 pp. 134 mtg. assign. Dural Fed. S + L. Assn.
3362 July 31, 1984	"				Fram Herbert Weston	1675	147		For mtg. see Rem Bk. 1662 pp. 768 mtg. assign. Dural Fed. S + L. Assn.
3362 July 31, 1984	"				J. Roger Howle, <i>et al</i>	1675	148		For mtg. see Rem Bk. 1664 pp. 720 mtg. assign. Dural Fed. S + L. Assn.
3362 July 31, 1984	"				Emory Everett Hodges	1675	149		For mtg. see Rem Bk. 1662 pp. 835 mtg. assign. Dural Fed. S + L. Assn.
3362 July 31, 1984	"				<i>et al</i> Edward M. Simpson	1675	150		For mtg. see Rem Bk. 1660 pp. 72 mtg. assign. Dural Fed. S + L. Assn.
3362 July 31, 1984	"				<i>et al</i> Blenn W. Goodrich	1675	151		For mtg. see Rem Bk. 1661 pp. 615 mtg. assign. Dural Fed. S + L. Assn.

INDIRECT or MORTGAGEE Index to Real Estate Mortgages — Greenville County, S. C.

Open at Proper Tab according to First Letter or Letters of Name and refer to Buff Sub-Index sheet for page reference.

(666)

FILE NUMBER	DATE OF RECORD	MORTGAGEES FAMILY NAMES	GIVEN NAMES ABCDEFGHIJ	GIVEN NAMES KLMNOP	GIVEN NAMES QRSTUVWXYZ	MORTGAGORS	BOOK	PAGE	Amount	BRIEF DESCRIPTION, LOCATION, ETC. (Not Warranted)
3362	July 31, 1984	Alliance				Waggoner B. Caughman ^{et al}	1675	152		For mtg. see Rem Bk. 1659 pg. 545 Mtg. assigned Duval Fed. St. L. Bank
3362	July 31, 1984	"				Richard D. Weems ^{et al}	1675	153		For mtg. see Rem Bk. 1657 pg. 445 Mtg. assigned Duval Fed. St. L. Bank
3362	July 31, 1984	"				Roger L. Berry ^{et al}	1675	154		For mtg. see Rem Bk. 1658 pg. 729 Mtg. assigned Duval Fed. St. L. Bank
3362	July 31, 1984	"				Barry Steele ^{et al}	1675	155		For mtg. see Rem Bk. 1662 pg. 108 Mtg. assigned Duval Fed. St. L. Bank
3362	July 31, 1984	"				Richard W. Hiemenz ^{et al}	1675	156		For mtg. see Rem Bk. 1658 pg. 123 Mtg. assigned Duval Fed. St. L. Bank
3362	July 31, 1984	"				Ossie L. Williams ^{et al}	1675	157		For mtg. see Rem Bk. 1655 pg. 630 Mtg. assigned Duval Fed. St. L. Bank
3362	July 31, 1984	"				Kenneth C. Howard ^{et al}	1675	158		For mtg. see Rem Bk. 1660 pg. 306 Mtg. assigned Duval Fed. St. L. Bank
3362	July 31, 1984	"				Roy Clayton Hoppe ^{et al}	1675	159		For mtg. see Rem Bk. 1654 pg. 964 Mtg. assigned Duval Fed. St. L. Bank
3452	Aug 1, 1984	"				David L. Wilson ^{et al}	1675	319	42,900	-.00 Sineh Lot 27.3 Cheyenne in Westwood Section
3459	Aug 1, 1984	"				Patrick Dandrea ^{et al}	1675	350	88,450	-.00 Lot 30 Northwood Sec 2
3477	Aug 1, 1984	"				Jamie C. Phillips, Jr. ^{et al}	1675	383	72,100	-.00 Lot 10 Cannon Circle Pine Bluff
3529	Aug 1, 1984	"				Kathleen Malone Monte	1675	419	23,150	-.00 New Pkg. - Reg. Unit 8-M Indian Park of Greenville
3676	Aug 2, 1984	"				William R. Warren ^{et al}	1675	607	60,950	-.00 Dale Sec II Lot 30 Buckingham Way Windsor
3669	Aug 2, 1984	"				Patrick J. Anderson ^{et al}	1675	618	70,000	-.00 Sec II Lot 82 Randy Dr. Edgewood Forest
3698	Aug 2, 1984	"				Joseph W. Plummer ^{et al}	1675	671	51,300	-.00 Mauldin Lot 42 Central Ave, Eastdale
3705	Aug 2, 1984	"				Gerald P. Knight	1675	694	37,050	-.00 Inaguer Park Pt. Lots 136 & 137 Kirkwood Lane

INDIRECT or MORTGAGEE Index to Real Estate Mortgages — Greenville County, S. C.

()

Open at Proper Tab according to First Letter or Letters of Name and refer to Buff Sub-Index sheet for page reference.

FILE NUMBER DATE OF RECORD	MORTGAGEES FAMILY NAMES	GIVEN NAMES ABCDEFGHIJ	GIVEN NAMES KLMNO	GIVEN NAMES PQRSTUVWXYZ	MORTGAGORS	BOOK	PAGE	Amount	BRIEF DESCRIPTION, LOCATION, ETC. (Not Warranted)
3759 Aug 2, 1984	Alliance				Ronald A. Wilson, et al	1675	794	38,000	See In by Aug 16 1665 pp. 727 Lot 29 In Juan St. Stratford
3725 Aug 2, 1984	"				Paul F. Hingle Jr.	1675	447		In by. see REM Bk. 1668 pp. 155 Mtg. assign. Deval Fed. S + L. Ass.
3725 Aug 2, 1984	"				R. David Runk, et al	1675	447		In mtg. see REM Bk. 1666 pp. 755 Mtg. assign. Deval Fed. S + L. Ass.
3725 Aug 2, 1984	"				Herbert A. Loebe, et al	1675	649		In mtg. see REM Bk. 1665 pp. 433 Mtg. assign. Deval Fed. S + L. Ass.
3970 Aug 3, 1984	"				James A. Nickles, et al	1676	35	61,500	Brookfield East, Sec. 1 Lot 131 Davenport Rd.
4064 Aug 6, 1984	"				Russell J. Linton, et al	1676	179	136,000	Sugar Creek Sec. III Lot 761 S. Woodfield Rd.
4069 Aug 6, 1984	"				Doris A. Sellen	1676	294	28,000	Frank Meadows Farm Spt II Dantz Lot 42 Pine Ridge Dr.
4049 Aug 6, 1984	"				Jerry W. Chellini, et al	1676	339		Acq. In mtg. see REM Bk. 1665 pp. 747 Mtg. assigned Deval Fed. S + L. Ass.
4110 Aug 7, 1984	"				Alan R. Vandenberghe, et al	1676	420		Mtg. assigned to Deval. Fed. S + L. Ass. In mtg. see REM Bk. 1654 pp. 844 De. March 1658 pp. 781
4110 Aug 7, 1984	"				Larry L. Bagusik, et al	1676	421		In mtg. see REM Bk. 1659 pp. 729 Mtg. assign. Deval Fed. S + L. Ass.
4110 Aug 7, 1984	"				Charles E. Montagne, et al	1676	422		In mtg. see REM Bk. 1659 pp. 628 Mtg. assign. Deval Fed. S + L. Ass.
4110 Aug 7, 1984	"				Michael W. Carter, et al	1676	423		In mtg. see REM Bk. 1661 pp. 316 Mtg. assigned Southeast Mtg. Co.
4110 Aug 7, 1984	"				Dan P. Casante, et al	1676	424		In mtg. see REM Bk. 1662 pp. 516 Mtg. assign. Deval Fed. S + L. Ass.
4110 Aug 7, 1984	"				Albert G. Person, et al	1676	425		In mtg. see REM Bk. 1663 pp. 80 Mtg. assign. Deval Fed. S + L. Ass.
4110 Aug 7, 1984	"				B. David Cook, et al	1676	426		In mtg. see REM Bk. 1665 pp. 429 Mtg. assign. Deval Fed. S + L. Ass.


INDIRECT or MORTGAGEE Index to Real Estate Mortgages — Greenville County, S. C.

Open at Proper Tab according to First Letter or Letters of Name and refer to Buff Sub-Index sheet for page reference.

FILE NUMBER	DATE OF RECORD	MORTGAGEES FAMILY NAMES	GIVEN NAMES ABCDEFGHIJ	GIVEN NAMES JKLMNO	GIVEN NAMES PQRSTUVWXYZ	MORTGAGORS	BOOK	PAGE	Amount	BRIEF DESCRIPTION, LOCATION, ETC. (Not Warranted)
	4110 Aug 7, 1984	Alliance				James F. Cope	1676	427		mtg. assigned Duval Fed. St L. Bank for mtg. see REM Bk. 1666 pg. 978 (see record 1671 pg. 79)
	"	"				"	1676	427		
	4317 Aug 8, 1984	"				Joyce L. Andrew, et al	1676	569		for mtg. see REM Bk 1673 pg. 744 mtg. assigned to Norwest Mtg. Co. assign for mtg. see REM Bk 1657 pg. 380
	4401 Aug 9, 1984	"				Ronald E. White	1676	734		mtg. assigned to Duval Fed. St L. assign. for mtg. see REM Bk. 1665 pg. 403
	4401 Aug 9, 1984	"				James R. Perry	1676	735		mtg. assigned Duval Fed. St L. for mtg. see REM Bk 1661 pg. 700
	4401 Aug 9, 1984	"				David G. Betts, et al	1676	736		mtg. assigned Duval Fed. St L. Bank for mtg. see REM Bk 1658 pg. 983
	4401 Aug 9, 1984	"				John L. Hamner, et al	1676	737		mtg. assigned Duval Fed. St L. Bank assign. for mtg. see REM Bk 1662 pg. 362
	4401 Aug 9, 1984	"				J. Michael Patterson	1676	738		mtg. assigned Duval Fed. St L. assign. for mtg. see REM Bk 1658 pg. 768
	4401 Aug 9, 1984	"				Joe J. Vela, et al	1676	739		mtg. assigned Duval Fed. St L. assign. for mtg. see REM Bk 1660 pg. 707
	4401 Aug 9, 1984	"				W. Douglas Williams	1676	740		mtg. assigned Duval Fed. St L. assign. for mtg. see REM Bk 1659 pg. 741
	4401 Aug 9, 1984	"				Scott D. Honea, et al	1676	741		mtg. assigned Duval Fed. St L. assign. for mtg. see REM Bk 1663 pg. 411
	4401 Aug 9, 1984	"				Joe M. Bacon, et al	1676	742		mtg. assigned Duval Fed. St L. assign. for mtg. see REM Bk 1660 pg. 138
	4401 Aug 9, 1984	"				Robert E. Leviner, et al	1676	743		mtg. assigned Duval Fed. St L. assign. for mtg. see REM Bk 1665 pg. 142
	4401 Aug 9, 1984	"				Harold H. Saunders, et al	1676	744		mtg. assigned Duval Fed. St L. assign. for mtg. see REM Bk 1660 pg. 798
	4401 Aug 9, 1984	"				Russell J. Smiley, et al	1676	745		(mtg. assigned Duval Fed. St L.) (see record Bk 1662 pg. 979)
	"	"				"	1676	745		

INDIRECT or MORTGAGEE Index to Real Estate Mortgages — Greenville County, S. C.

()


 Open at Proper Tab according to First Letter or Letters of Name and refer to Buff Sub-Index sheet for page reference.

FILE NUMBER DATE OF RECORD	MORTGAGEES FAMILY NAMES	GIVEN NAMES ABCDEFGHIJ	GIVEN NAMES KLMNOP	GIVEN NAMES QRSTUVWXYZ	MORTGAGORS	BOOK	PAGE	Amount	BRIEF DESCRIPTION, LOCATION, ETC. (Not Warranted)
4401 Aug 9, 1984	Alliance				John Russell Pawley	1676	746		In mtg. see RENCH 1657 Pg. 799 Mtg assigned Durval Fed StL Assoc.
4401 Aug 9, 1984	"				John W. Boyer, III	1676	747		In mtg. see RENCH 1664 Pg. 320 Mtg assigned Durval Fed StL Assoc.
4398 Aug 9, 1984	"				Mollie J. Flowers	1676	824		In mtg. see RENCH 1659 Pg. 527 Mtg assigned Durval Fed StL Assoc.
4626 Aug 10, 1984	"				Patty Kay Dellinger	1676	966	24,900	Unit 7 E Ridgewood N.P.R. -00
4624 Aug 10, 1984	"				Larry G. Shaul/John etc.	1676	973	20,700	Byrdon Plant sent -00
4561 Aug 10, 1984	"				Russell J. Linton et al	Re-Record 1676	992	136,000	Sugar Creek Mgr. Sec. (See R. 1676 Pg. 179) -00
4733 Aug 13, 1984	"				Monte S. Riggins et al	Re-Record 1677	142	58,400	Lot 761 S. Wingfield Rd. -00
4774 Aug 13, 1984	"				Eric C. Schweitzer et al	Re-Record 1677	229	150,000	Unit - see II (See R. 1665 Pg. 642) -00
4844 Aug 14, 1984	"				Robert C. Threlkeld	1677	392	30,361	Lot 42 Radcliff Way for sig. see -00
4845 Aug 14, 1984	"				Harry E. Coleman et al	1677	396	62,100	Lot 115 Merrilat Ave. Lane -00
4797 Aug 14, 1984	"				M. James Jay	Re-Record 1677	260	36,850	Lot 9 Brookside Sec. I -00
4797 Aug 14, 1984	"				M. James Jay	Re-Record 1677	267	40,400	Unit 16-C Yorktown Hwy Prop Reg -00
4903 Aug 15, 1984	"				Jay C. Galloway	1677	410	155,600	Unit 13-A Yorktown Hwy Prop Reg -00
5000 Aug 15, 1984	"				Charles M. Smith et al	1677	525	34,100	Lot 69 Huntington -00
5034 Aug 15, 1984	"				Ben F. Nagard, III	1677	539	37,000	Unit 11-D Ridgewood N.P. Prop Reg -00
5057 Aug 16, 1984	"				Harry B. Wesery et al	1677	597	110,000	Unit 14-A McDaniel Park via -00

INDIRECT or MORTGAGEE Index to Real Estate Mortgages — Greenville County, S. C.

()
 Open at Proper Tab according to First Letter or Letters of Name and refer to Buff Sub-Index sheet for page reference.

FILE NUMBER DATE OF RECORD	MORTGAGEES FAMILY NAMES	GIVEN NAMES ABCDEFGHIJ	GIVEN NAMES KLMNO	GIVEN NAMES PQRSTUVWXYZ	MORTGAGORS	BOOK	PAGE	Amount	BRIEF DESCRIPTION, LOCATION, ETC. (Not Warranted)
5371 Aug 20, 1984	Alliance			mtg. Co.	Chester D. Rambo ^{etal}	1678	29	61,500 ^{.00}	Woods Mauldin Lot 3 Middle Rd. Forester
5372 Aug 20, 1984	"			" "	Edward R. Wimberly ^{etal}	1678	39	76,500 ^{.00}	Woods Sec. 5 Mauldin Lot 18 Loblolly Lane Forester
5439 Aug 20, 1984	"			" "	Michael E. Voss ^{etal}	1678	132	57,550 ^{.00}	Horiz. Prop. Reg. Unit 36-B, Bigay Creek Villas
5463 Aug 20, 1984	"			" "	Robert L. Clapper ^{etal}	1678	152	100,000 ^{.00}	Demerger Place Sec. 14 Lot 316 Rosebud Lane.
5464 Aug 20, 1984	"			" "	Alvin J. Crawford ^{etal}	1678	175	25,000 ^{.00}	Horiz. Prop. Reg. Unit 7-11 Ridgeway
5477 Aug 20, 1984	"			" "	James A. Jones	1678	182	31,150 ^{.00}	Horiz. Prop. Reg. Unit 2-C Ridgeway
5545 Aug 21, 1984	"			" "	Thomas M. Bates ^{etal}	1678	246	61,750 ^{.00}	Stym. D. Lake Street Sect Lot 53 Tranguet Ave. &
5576 Aug 21, 1984	"			" "	Blythe M. Dill	1678	283	35,600 ^{.00}	Lane Sign Hwy. Homeite Lot 15 Bonham Rd. & Bob White
5568 Aug 21, 1984	"			" "	Douglas A. White ^{etal}	1678	258	39,000 ^{.00}	Brookwood Street Sect Lot 47 Winterview Lane
5662 Aug 22, 1984	"			" "	James E. Hurst ^{etal}	1678	390	44,800 ^{.00}	Lot 137
5702 Aug 22, 1984	"			" "	Marc A. Williams ^{etal}	1678	441	92,000 ^{.00}	Sec. II Lot 64 Brookfield West
5783 Aug 22, 1984	"			" "	Edwin E. Hellingaworth ^{etal}	1678	501	34,450 ^{.00}	Reg. Unit 11-C Ridgeway Hor. Prop.
5783 Aug 22, 1984	"			" "	Larry W. Dunn ^{etal}	1678	508	35,150 ^{.00}	Unit 5-A Ridgeway Hor. Prop. Reg.
5127 Aug 23, 1984	"			" "	Mildred Carole Green	1678	607	68,040 ^{.00}	Wimberly Way D'ville Lot 69 Wimberly Dr. Sec. II
"	"			" "	" " "	1678	607		For mtg. see REM 16776, 730 L
5879 Aug 23, 1984	"			" "	Michael R. Thelen ^{etal}	1678	597		Case for mtg. on p. 44 Sh 1663 p. 219 Mtg. assigned to David Fedak R.

INDIRECT or MORTGAGEE Index to Real Estate Mortgages — Greenville County, S. C.

Open at Proper Tab according to First Letter or Letters of Name and refer to Buff Sub-Index sheet for page reference.

(222)

	FILE NUMBER DATE OF RECORD	MORTGAGEES FAMILY NAMES	GIVEN NAMES ABCDEFGHIJ	GIVEN NAMES JKLMNO	GIVEN NAMES PQRSTUVWXYZ	MORTGAGORS	BOOK	PAGE	Amount	BRIEF DESCRIPTION, LOCATION, ETC. (Not Warranted)
	6003 Aug 24, 1984	Alliance				Charles R. South, et al	1678	813	90,400 ⁰⁰	Ph. III Pt. lot 3 & 4 Brookfield West
	6001 Aug 24, 1984	"				William L. Halbut, et al	1678	821	81,200 ⁰⁰	Lot 5 & pt. lot 4 Batewood
	6041 Aug 24, 1984	"				Jerry Lu. Raymond, et al	1678	838	60,550 ⁰⁰	North East Lot 57 Great Glen Court Del.
	6049 Aug 24, 1984	"				Robert B. Scheidecker, et al	1678	863	87,000 ⁰⁰	Lot 59 Deninger Point Sec I
	6058 Aug 24, 1984	"				J. Douglas O'Neill, et al	1678	874	68,000 ⁰⁰	Sec. II Sugar Creek Lot 43 Creekside Court
	6064 Aug 24, 1984	"				L. Duane Jordan, et al	1678	881	63,900 ⁰⁰	Prop. Reg. Unit 35 Northgate Drive N.W.
	6093 Aug 24, 1984	"				Douglas B. Blahely, et al	1678	932	52,000 ⁰⁰	Lot 8 Fernmont Dr. Fernmont
	6117 Aug 24, 1984	"				James L. McVay, et al	1678	966	20,760 ⁰⁰	Jacksonville Village Lot 4 Fourth St. Sec 6
	6137 Aug 27, 1984	"				James A. Faulkenberg, et al	1679	49	56,900 ⁰⁰	Lot 135 Shalmond Dr.
	6196 Aug 27, 1984	"				James C. Martin, et al	1679	117	58,900 ⁰⁰	Canebrake II Lot 115 Bunker Hill Rd.
	6253 Aug 27, 1984	"				Frank P. Dallenfield, et al	1679	158	65,550 ⁰⁰	Canebrake II Lot 211 Valley Forge Dr.
	6254 Aug 27, 1984	"				Norman G. Hardy, et al	1679	171	35,000 ⁰⁰	Westwood Sec II 5th & Austin St.
	6441 Aug 29, 1984	"				Norman J. Schulte, et al	1679	385	73,600 ⁰⁰	Prop. Reg. Unit 42 Northgate Drive N.W.
	6529 Aug 29, 1984	"				Jerry B. Lee, et al	1679	408	89,200 ⁰⁰	Deninger Pl. Sec II Lot 105 Longstreet Dr.
	6633 Aug 30, 1984	"				Alvin Eugene Peace, et al	1679	667	35,150 ⁰⁰	Lot, Ellisa St.
	6646 Aug 30, 1984	"				Blahely, Christopher, et al	1679	677	77,000 ⁰⁰	Sugar Creek map 2 see III Lot 158 S. Wrayfield Rd

INDIRECT or MORTGAGEE Index to Real Estate Mortgages — Greenville County, S. C.



Open at Proper Tab according to First Letter or Letters of Name and refer to Buff Sub-Index sheet for page reference.

FILE NUMBER DATE OF RECORD	MORTGAGEES FAMILY NAMES	GIVEN NAMES ABCDEFGHIJ	GIVEN NAMES KLMNOP	GIVEN NAMES QRSTUVWXYZ	MORTGAGORS	BOOK	PAGE	Amount	BRIEF DESCRIPTION, LOCATION, ETC. (Not Warranted)
6656 Aug 30, 1984	Alliance				Everette Davis Keller ^{et al}	1679	712	60,300 ^{.00}	W/O Prop. - Long Unit 9 of Sugar Creek Villa
6703 Aug 30, 1984	"				Alice J. Overstreet	1679	726	39,650 ^{.00}	W/O Prop. Reg Unit 22 Balfour Court Con
6848 Aug 31, 1984	"				Stuart B. Kelly	1679	868	67,900 ^{.00}	Unit 33-A Sugar Creek H.P. Reg Halden Home Ests. - Sect T
6850 Aug 31, 1984	"				James E. Speed ^{et al}	1679	932	50,350 ^{.00}	Lat 24 Halden Home Co.
6898 Aug 31, 1984	"				Barbara J. Gardner ^{et al}	1679	977	89,000 ^{.00}	Pebblecreek sect. P.H. II Lat 29 Fall Run Ln.
6917 Aug 31, 1984	"				Malinda M. Panton	1679	981	44,322 ^{.00}	253 Acres Buncombe Rd.
6914 Aug 31, 1984	"				John R. Sheff ^{et al}	1679	993	61,250 ^{.00}	Harrogate Hills Lat 34 Harrogate Ct.
7038 Aug 31, 1984	"				Marion L. Davis ^{et al}	1680	46	38,500 ^{.00}	Colonial Hill Lat 222 Army Lane
7064 Aug 31, 1984	"				Robert W. Small ^{et al}	1680	57	82,000 ^{.00}	Estm. Club Pointe Phase III Sec III Lat 9 - 11 Acres Kendall Way
7109 Aug 31, 1984	"				Lawrence B. Bonnell, Jr. ^{et al}	1680	89	25,050 ^{.00}	Unit 7-A Ridgeview Nbr. Prop. Reg
7109 Aug 31, 1984	"				Paul Ronald Woodlum	1680	97	31,700 ^{.00}	Unit 14-A Ridgeview Nbr. Prop. Reg
7109 Aug 31, 1984	"				Phyllis E. Henson	1680	109	35,150 ^{.00}	Unit 13-C Ridgeview Nbr. Prop
7198 Sept. 4, 1984	"				Average R. Price, III ^{et al}	1680	240	49,400 ^{.00}	ESTS., Maulden Lot 33 Ferrando Dr., "Kender"
7194 Sept. 4, 1984	"				Marilou Howard	1680	254	20,000 ^{.00}	Unit 2-E McDaniel Idgts Horiz Propert Regime
7213 Sept. 4, 1984	"				Robert M. Moxbride, Jr.	1680	282	39,400 ^{.00}	Unit 48 Bridgeway II Horiz
7213 Sept. 4, 1984	"				Roy B. Col. ^{et al}	1680	298	27,050 ^{.00}	lots 48 & 49 Avalon Ests.
7290 Sept 4, 1984	"				John A. Standridge, ^{et al}	1680	382	31,150 ^{.00}	Property Regime Unit 9-D Ridgeview Horiz

INDIRECT or MORTGAGEE Index to Real Estate Mortgages — Greenville County, S. C.

74
(115)

Open at Proper Tab according to First Letter or Letters of Name and refer to Buff Sub-Index sheet for page reference.

FILE NUMBER DATE OF RECORD	MORTGAGEES FAMILY NAMES	GIVEN NAMES ABCDEFGHIJ	GIVEN NAMES JKLMNOPQ	GIVEN NAMES RSTUVWXYZ	MORTGAGORS	BOOK	PAGE	Amount	BRIEF DESCRIPTION, LOCATION, ETC. (Not Warranted)
7293 Sept 4, 1984	Alliance		mortgage Co.		Willis J. Aray	1680	402	.00	Regina
7323 Sept 5, 1984	"		Mtg. Co.		Lari J. Yotaw	1680	444	.00	Unit 3-F Ridgview Hwy Property
7396 Sept 5, 1984	"		Mtg. Co.		Dail C. Austin <i>etc</i>	1680	525	.00	Unit 24 Oak Grove Village Hwy
7435 Sept 5, 1984	"		Mtg. Co.		Robert Blackwood	1680	552	.00	Unit 31 Holly Duke Hwy. prop
7362 Sept 5, 1984	"		Mtg. Co.		Eric C. Schweitzer, etal	1680	496	.00	pt. lot 51 Parkin Dale Rd.
"	"		"		" " "	1680	496		Mtge assigned Durnal Fed. & L. Assoc.
7362 Sept 5, 1984	"		"		John A. Martin, etal	1680	497		for mtge. see REM Bk 1663 pg 967 + re- record Bk 1673-pg 532 + re-record Bk 1677-pg 229
7362 Sept 5, 1984	"		"		David L. Rensal, etal	1680	498		for mtge. see REM Bk 1664-pg 819
7362 Sept 5, 1984	"		"		Rich E. Ashin, etal	1680	499		Mtge. assigned Durnal Fed. & L. Assoc.
7362 Sept 5, 1984	"		"		Joseph T. Morcheky, etal	1680	500		for mtge. see REM Bk 1665-pg 266
7362 Sept 5, 1984	"		"		" " "	1680	500		Mtge. assigned Durnal Fed. & L. Assoc.
7549 Sept 5, 1984	"		"		G. Hugh Pennell, Jr., etal	1680	501		for mtge. see REM Bk 1665-pg 216
7669 Sept 6, 1984	"		"		A Lemn A. Batcher, etal	1680	646	.00	Mtge. assigned Durnal Fed. & L. Assoc.
7669 Sept 7, 1984	"		"		Michael G. Burton, Sr.	1680	796	.00	St. 202 Brentwood Sec IV
7669 Sept 7, 1984	"		"		Michael G. Burton, Sr.	1680	802	.00	Park Boyce Lawn Add
7669 Sept 7, 1984	"		"		Michael G. Burton, Sr.	1680	806	.00	lot 145 Cleverline Ave. East
								.00	lot 146 Cleverline Ave. East
								.00	lot 148 Cleverline Ave. East

INDIRECT or MORTGAGEE Index to Real Estate Mortgages — Greenville County, S. C.

Open at Proper Tab according to First Letter or Letters of Name and refer to Buff Sub-Index sheet for page reference.

FILE NUMBER DATE OF RECORD	MORTGAGEES FAMILY NAMES	GIVEN NAMES ABCDEFGHIJ	GIVEN NAMES JKLMNO	GIVEN NAMES PQRSTUVWXYZ	MORTGAGORS	BOOK	PAGE	Amount	BRIEF DESCRIPTION, LOCATION, ETC. (Not Warranted)
7776 Sept. 10, 1984 4959	Alliance		mtg. Co.		Auvo J. Kempainen L. Dianne Jordan et al	Re-Record 1680	914	50,000	Prop. Reg. In Abing on RE with 1651 Pg 828 Unit 40-D Sugar Creek Village Hwy 1 out
Sept. 11, 1984 8039	"		" "		Larry W. Kerns, et al	Re-Record 1681	159	63,900	Unit 35 Northgate Home H. R. Reg. Vandry - Vale
Sept. 12, 1984 8088	"		" "		James J. Cox, et al	Re-Record 1681	350	62,700	Lot 44 Vedado Ln. Sec. 2 see REW Pg 1675 Pg 236 Lot 13. Dellbrook Est. In orig
Sept. 13, 1984 8142	"		" "		Howard K. Williams, et al	1681	372	35,000	Chick Spagn Jr. Lot 79 Meridian ave.
Sept. 13, 1984 8375	"		" "		Dennis L. Zimmerman, et al	1681	379	40,500	Monaghan Lot 25 Thomas St.
Sept. 14, 1984 8384	"		" "		G. Teresa Oaks	1681	665	37,500	M. Swain Gardens Lot 106 Richbourg Rd.
Sept. 14, 1984 8434	"		" "		James K. Rittmeyer, et al	1681	687		44-4590 In Abing on RE with 1614 Pg 550 Release lien from judgment roll #
Sept. 17, 1984 8476	"		" "		C. Joe Parker, Jr. et al	1681	735	20,850	Chick Spagn Jr. Lot 62 Brooks Ave Union
Sept. 17, 1984 8481	"		" "		John J. McDaniel, et al	1681	771	64,000	Flax Lot 6 Billin Dr. Billin
Sept. 17, 1984 8670	"		" "		Michael J. Smith, et al	1681	781	57,000	Lot 44 Del Norte Ests
Sept. 18, 1984 8904	"		" "		Blake W. Christensen, et al	Re Record 1682	16	77,000	Great In orig See deed # 1679 pg. 607 Lot 158 Whitfield Rd. Sec 3, Surgo
Sept. 20, 1984 8121	"		" "		Elizabeth G. Clark	1682	545	20,700	Oakland Ests Pt Lot 13 Buist Ave.
Sept. 20, 1984 8988	"		" "		Aaron E. Dwyer	1682	130		see REW on 1679 pg 602 Mtg assign to Southern Mtg Co for mtg
Sept. 21, 1984 9058	"		" "		Robert Lee Steele	1682	696	30,249	Springview, Grant Jr. Lot 5 Elgin Ct.
Sept. 21, 1984	"		" "		Michael W. Weaver et al	1680	775	39,850	Lot 573 Westwood

INDIRECT or MORTGAGEE Index to Real Estate Mortgages — Greenville County, S. C.

74
(AHH)

Open at Proper Tab according to First Letter or Letters of Name and refer to Buff Sub-Index sheet for page reference.

FILE NUMBER DATE OF RECORD	MORTGAGEES FAMILY NAMES	GIVEN NAMES ABCDEFGH	GIVEN NAMES IJKLMNO	GIVEN NAMES PQRSTUVWXYZ	MORTGAGORS	BOOK	PAGE	Amount	BRIEF DESCRIPTION, LOCATION, ETC. (Not Warranted)
10109 Oct. 2, 1984	Alliance				John A. Mitchell, etal	1684	85	123,000	"Woodberry" Lot 1 Woodberry Dr.
10134 Oct. 2, 1984	"				Eugene S. Irwin, etal	1684	123	61,250	Pt. lot 10 Devier Parkway Lake
10163 Oct. 2, 1984	"				Daniel R. Mc Gee, etal	1684	155	108,000	Lot 40 Chiselm Trail Sec 5
10165 Oct. 2, 1984	"				Beverly Diane Granger	1684	161	23,650	Prop. Reg. Unit 7-M Ridgewood Horg
10165 Oct. 2, 1984	"				Deborah J. Hudson	1684	186	31,550	Prop. Reg. Unit 2-A Ridgewood Horg
10193 Oct. 2, 1984	"				Francis Arlene Short	1684	168	23,650	Prop. Reg. Unit 7-2 Ridgewood Horg
10165 Oct. 2, 1984	"				Patricia A. Hawthorth	1684	214	21,350	St. Stephens Mt. Duncan Mills Lots 1 & 1-A Sec. 3 Wallace
10263 Oct 2, 1984	"				Angelo Vizzini, etal	1684	179	33,650	Prop. Unit 13B Ridgewood Horg, prop
10304 Oct 3, 1984	"				William H. Meyers	1684	282	53,405	Sageena Park Lot 22 Blackburn St.
" Oct 3, 1984	"				Leri J. Votaw	Re-record 1684	307	25,550	Unit 24 Oak Grove Village Condo. 2 Horg Prop Regime
" Oct 3, 1984	"				" "	1684	307		For orig mtg see REM Bk. 1680 Pg. 444
10700 Oct 8, 1984	"				Ronnie E. Sherman, etal	1684	782	86,350	"Leverage Pointe" Lot 72 Devenhill Ct
10715 Oct 8, 1984	"				Connell Jackson, etal	Re-record 1684	793	35,750	Village Inn Ariz. see REM Bk 1672 Pg 11 Lot 180 West Castle Rd. Pine Hill
10762 Oct 9, 1984	"				James R. Perry	Re-record 1684	865	68,350	Prop. Reg. In Ariz. see REM Bk 1665 Pg 403 Unit 36-C Arizon Creek Village Horg
10810 Oct. 9, 1984	"				John Lee Cowan, etal	1684	924	65,550	Unit 72 Trentwood Horg, Prop. Reg


mm

INDIRECT or MORTGAGEE Index to Real Estate Mortgages — Greenville County, S. C.

Open at Proper Tab according to First Letter or Letters of Name and refer to Buff Sub-Index sheet for page reference.

FILE NUMBER DATE OF RECORD	MORTGAGEES FAMILY NAMES	GIVEN NAMES ABCDEFGHIJ	GIVEN NAMES JKLMNO	GIVEN NAMES PQRSTUVWXYZ	MORTGAGORS	BOOK	PAGE	Amount	BRIEF DESCRIPTION, LOCATION, ETC. (Not Warranted)
10825 Oct 10, 1984 10927	Alliance				Richard S. Orvai ^{etc}	Re Reud		1.00	Rem BK. 1662 pg. 173
Oct 11, 1984 11037	"				C. W. Winchester Jr. ^{etc}	1684 949		58,500	Lot Emily Lane Drive Sp. In Mtg See Rem BK. 1668 pg. 133
Oct 11, 1984 11147	"				Louis A. Gibbons	1685 51		38,406	1.40 ac. Augusta Rd, Curve Sp. In Mtg.
Oct 12, 1984 11182	"				John K. Daniel, et al	1685 182		86,759	Lot 108 Pinebrook Forest Rd, Map 1, Sec 13 Sugar Creek
Oct 12, 1984 11272	"				David A. Lichtenfelt ^{etc}	1685 306		107,000	Lot 634 East Shallowstone Mt. West Craftstone Acres
Oct 15, 1984 11282	"				Warren L. Remond ^{etc}	1685 381		51,750	Lot 21 Wedgewood Ave.
Oct 15, 1984 11309	"				Phillip M. Wulley ^{etc}	1685 489		40,850	Lot 48, Subw Rd.
Oct 15, 1984 11316	"				George D. Carl ^{etc}	1685 512		31,500	Land Co Lot 35 Dudley St Mt. View
Oct 15, 1984 11362	"				Bruce Warren Baldwin	1685 570		41,208	1.46 ac.
Oct 15, 1984 11642	"				David A. Lichtenfelt	1685 566		47,500	Lot 774, Westwood Sec VI In Mtg See Rem BK. 1685 pg 381
Oct 17, 1984 11619	"				James Larry Blackmon	1685 589		48,200	Mtg assigned S.C. State Housing Authority Estate, Sec 3 Lot 2 Mill Eats Rd. Old mill auth. In Mtg, see Rem BK 1685 pg 886
Oct 17, 1984 11690	"				James Larry Blackmon	1685 886		48,200	Mtg assigned S.C. State Housing App. Sp.
Oct 18, 1984 11694	"				Randall E. Bowen ^{etal}	1685 893		59,535	Lot 25 Harbin Hgts Chick Mountaining Ave.
Oct 18, 1984 11768	"				Earl G. Andrus, et al	1685 953		25,000	Lot 91 + pt. lot 90 East Canebrake Pl 1
Oct 18, 1984 11905	"				Gene B. Thompson ^{etal}	1686 32		53,950	Lot 135 Saratoga Dr.
Oct 19, 1984	"				Harace B. Beck Jr. ^{etal}	1686 125		48,111	Lot 4 Inyland

INDIRECT or MORTGAGEE Index to Real Estate Mortgages — Greenville County, S. C.


 Open at Proper Tab according to First Letter or Letters of Name and refer to Buff Sub-Index sheet for page reference.

(111)

FILE NUMBER DATE OF RECORD	MORTGAGEES FAMILY NAMES	GIVEN NAMES ABCDEFGH	GIVEN NAMES IJKLMNO	GIVEN NAMES PQRSTUVWXYZ	MORTGAGORS	BOOK	PAGE	Amount	BRIEF DESCRIPTION, LOCATION, ETC. (Not Warranted)
12137 Oct. 22, 1984	Alliance		mtg. Co.		Roy L. Lee	1686	342	.00 24,750	Prop. Roy Unit 7-B Ridgeway Horiz East Highlands Elys Sec. 2
12136 Oct. 22, 1984	"		"	"	Scott F. Armstrong et al	1686	349	.00 39,800	Lot 22 Cor. Vintage St + Sunset
12136 Oct. 22, 1984	"		"	"	Herbert J. Black, et al	1686	357	.00 25,000	lots 7 + 8 Palmetto Terrace Mountainview Ave. North Park
12154 Oct. 22, 1984	"		"	"	Graham Gorman, et al	1686	365	.00 49,400	pt lots 89 + 90 East In mtg. see REM bk 1686 pg 349
12135 Oct. 22, 1984	"		"	"	Scott F. Armstrong et al	1686	356		Mtg. assigned S.C. State Housing Auth. In mtg. see REM bk 1686 pg 357
12135 Oct. 22, 1984	"		"	"	Herbert J. Black, et al	1686	364		Mtg. assigned S.C. State Housing Auth. 1686 pg 667 Re Record bk 1683 pg 425
12272 Oct. 23, 1984	"		"	"	Alvin Eugene Pease, Jr.	1686	488	.00 35,150	Lot Ellison St. Indry. see REM bk In Indry. see REM bk 1683 pg 720
12281 Oct. 23, 1984	"		"	"	Newell H. Oestreich, et al	1686	496	.00 132,000	Lot 8, 1200 Palham Pl. Sec III PUD
12250 Oct. 23, 1984	"		"	"	Quora J. Kempainen	1686	560		Mtg. assigned to Federal Home Loan Mtg. Corp. In mtg. see REM bk 1681 pg 928
12333 Oct. 24, 1984	"		"	"	"	1686	560		Re Record: 1686 pg 914 In mtg. see REM bk 1695 pg 802
12469 Oct. 25, 1984	"		"	"	Smithy Joe McConnell et al	1686	688		Release of Lien from Judgment Roll # 94-4562 251 Belle Meade Sec. 3
12504 Oct. 25, 1984	"		"	"	Isaac A. Brown, Jr.	1686	835	.00 49,400	Lot 250 Marlboro Dr. Also lot "Brookfield East"
12476 Oct. 25, 1984	"		"	"	Kenneth W. Raup et al	1686	882	.00 85,400	Lot 136 Lynchester Rd. Sec. I auth. In mtg. see REM bk 1686 pg 835
12596 Oct. 26, 1984	"		"	"	Isaac A. Brown, Jr. et al	1686	842		Mtg. assigned S.C. State Housing
12607 Oct. 26, 1984	"		"	"	Dale Stuart Goldman	1686	974	.00 54,625	Lot 60 Bellamy Ct. Eastgate In mtg. see REM bk 1686 pg 974
	"		"	"	Dale Stuart Goldman	1686	981		Mtg. assigned S.C. State Housing Auth.

INDIRECT or MORTGAGEE Index to Real Estate Mortgages — Greenville County, S. C.

Open at Proper Tab according to First Letter or Letters of Name and refer to Buff Sub-Index sheet for page reference.

FILE NUMBER DATE OF RECORD	MORTGAGEES FAMILY NAMES	GIVEN NAMES ABCDEFGHIJ	GIVEN NAMES JKLMNO	GIVEN NAMES PQRSTUVWXYZ	MORTGAGORS	BOOK	PAGE	Amount	BRIEF DESCRIPTION, LOCATION, ETC. (Not Warranted)
12630 Oct. 26, 1984	Alliance				Richard M. Thomas ^{etal}	1686	993	61,750	Brentwood Lot 184 Shaddock Dr. Sec 4 aut. by mtg on R5 sub 1686 Pg 993
12647 Oct. 26, 1984	"				Richard M. Thomas ^{etal}	1687	1		Mtg assigned S.C. State Housing Foreclosure, Mauldin
12638 Oct. 26, 1984	"				Gary L. Oberg ^{etal}	1687	8	79,200	Lot 80 Creekwood Ct. Sec II
12632 Oct. 26, 1984	"				Edward J. McQuinn ^{etal}	1687	14	53,500	"Harrogate Hills" Lot 17 Harrogate Ct.
12680 Oct. 26, 1984	"				Robin R. Summers	1687	74	49,400	Prop. Reg. Unit 6-B Briarcreek Hwy
12738 Oct. 29, 1984	"				Linda G. Porter	1687	139	68,650	Unit - 34-A Sugar Creek Villas Hornas Trail, Hartlage Lakes
12740 Oct. 29, 1984	"				Henry Joel Lenoir, ^{etal}	1687	146	68,400	Lot 67 Cox-Purcheron Pl. + L'ville
12822 Oct. 29, 1984	"				Robert N. Devore, ^{etal}	1687	250	45,600	Lot 181 Bellingham, Sec III
12849 Oct. 30, 1984	"				O. Richard Thompson Jr.	1687	325	55,117	White Oak Hills Sec. I Lot 5 Green Fern Dr.
13076 Oct. 31, 1984	"				Arbera L. Lindsey, ^{etal}	1687	548	35,150	Pleasant Valley Lot 121 Pleasant Ridge Ave.
13075 Oct. 31, 1984	"				Richard J. Bidman ^{etal}	1687	560	56,467	Edwards Forest Lot 34 Woodburn Dr.
13118 Oct. 31, 1984	"				James I. Cox, ^{etal}	1687	651	62,700	Lot 13 Dellbrook Ests. Drainage R2M Bd 1675 Pg 230
"	"				" " "	1687	651		Re Record Bd 1681 Pg 350
13160 Oct. 31, 1984	"				Richard L. Leal, ^{etal}	1687	703	35,000	Dr. Lockwood Hgts. Sec. 3 3 Lots & pt. lot Blue Mist
13167 Oct. 31, 1984	"				Harold D. Kozz, Jr. ^{etal}	1687	778	56,050	Sec. 2 Lot 5 The Meadows
13289 Nov. 4, 1984	"				Charles R. Miller ^{etal}	1687	878	180,000	Neighborhood Ests. Lot 6 Lodgewood Trail

INDIRECT or MORTGAGEE Index to Real Estate Mortgages — Greenville County, S. C.

84
(JJJ)

Open at Proper Tab according to First Letter or Letters of Name and refer to Buff Sub-Index sheet for page reference.

FILE NUMBER DATE OF RECORD	MORTGAGEES FAMILY NAMES	GIVEN NAMES ABCDEFGHIJ	GIVEN NAMES JKLMNO	GIVEN NAMES PQRSTUVWXYZ	MORTGAGORS	BOOK	PAGE	Amount	BRIEF DESCRIPTION, LOCATION, ETC. (Not Warranted)
13388 Nov. 1, 1984	Alliance				Joney W. Madden ^{etal}	1688	1	.00 54,131	Montclair Sec 3 Lot 48 Manchester Dr.
13427 Nov. 1, 1984	"		"	"	James M. Shelton Jr.	1688	12	.00 32,650	Prop. Reg. Unit 15-E Ridgeview Hwy.
13427 Nov. 1, 1984	"		"	"	Vladimir Leachinsky	1688	22	.00 31,350	Prop. Reg. Unit 12-E Ridgeview Hwy.
13427 Nov. 1, 1984	"		"	"	Thomas L. Davis	1688	29	.00 24,250	Prop. Reg. Unit 7-B Ridgeview Hwy.
13392 Nov. 1, 1984	"		"	"	Joe Walters, ^{etal}	1684	36	.00 31,400	Prop. Reg. Unit 15-F Ridgeview Hwy
13350 Nov. 1, 1984	"		"	"	Larry W. Kerns, ^{etal}	Re Record 1688	81	.00 37,000	Re Record Varday-Vale Forge Rd. Ch 1681 Pg 247 Lot 47 Urdado Jan Sec. 2
" Nov. 1, 1984	"		"	"	James R. Perry	Re Record 1687	953		mtg. assigned Duval Fed. St R Crown In mtg. rec'd Ch 1665 Pg 403, Re Record Ch 1684 Pg 865
13549 Nov 2, 1984	"		"	"	David A. Sizemore	1688	188	.00 26,469	Black O, Park Place Pt Lot 6+7 Conger St
13550 Nov 2, 1984	"		"	"	Marlene C. Brown	1688	192	.00 24,600	Prop. Regime Unit 7N Ridgeview Hwy
13621 Nov 5, 1984	"		"	"	Russell E. Berry ^{etal}	Re Record 1688	374	.00 99,750	Prop. Reg. In mtg. rec'd Ch 1683 pg 570 Lot 25 Independence Dr. Pelham Est
13724 Nov 5, 1984	"		"	"	Robert L. Rogers Jr.	1688	479	.00 31,150	Prop. Regime Unit 2-D Ridgeview Hwy prop.
13767 Nov 6, 1984	"		"	"	Phyllis E. Homan	Re Record 1688	499	.00 35,150	Prop. Regime In mtg. rec'd Ch 1680 pg 109 Unit 13-C Ridgeview Hwy prop
13867 Nov 6, 1984	"		"	"	Fred C. Pitts, ^{etal}	1688	524	.00 61,700	Hill Lot 26 Foxbriar, Harrope Village, Gantt TP.
13811 Nov. 6, 1984	"		"	"	Furman Makins, ^{etal}	1688	624	.00 37,004	Lot 150 Flower Dr., Pine Hill
	"		"	"	Michael J. Heintzman ^{etal}	1688	571		Louville In mtg. rec'd Ch 1683 Pg 880 Mtg assigned First Nat'l Bank of

INDIRECT or MORTGAGEE Index to Real Estate Mortgages — Greenville County, S. C.

Open at Proper Tab according to First Letter or Letters of Name and refer to Buff Sub-Index sheet for page reference.

FILE NUMBER DATE OF RECORD	MORTGAGEES FAMILY NAMES	GIVEN NAMES ABCDEFGHIJ	GIVEN NAMES JKLMNO	GIVEN NAMES PQRSTUVWXYZ	MORTGAGORS	BOOK	PAGE	Amount	BRIEF DESCRIPTION, LOCATION, ETC. (Not Warranted)
17459 Dec. 10, 1984	Alliance		Mortgage Co.		Phillips P. Thompson <i>et al</i>	1693	492	25,850 ^{.00}	Prop. Reg. Unit 7K Ridgeway Hwy.
17573 Dec. 11, 1984	"		"		Charles E. Tate, Jr. <i>et al</i>	1693	615	73,500 ^{.00}	Bank B'ville Lot 333 Alpine Dr. Poinsettia
17586 Dec. 11, 1984	"		"		William L. Fant Jr. <i>et al</i>	1693	907	33,050 ^{.00}	Prop. Regime Unit 1-7 Ridgeway Hwy.
17586 Dec. 11, 1984	"		"		Deborah A. Taylor <i>et al</i>	1693	914	24,250 ^{.00}	Prop. Regime Unit 7D Ridgeway Hwy.
17554 Dec. 11, 1984	"		"		Michael F. Heintzman <i>et al</i>	1693	561		For mtg. see ltr. 1683 pg. 800 mtg. assign. Eureka Fed. Savng
17552 Dec. 11, 1984	"		"		John A. Mitchell <i>et al</i>	1693	957		For mtg. see ltr. 1684 pg. 815 mtg. assign. Baldome Realty Credit
17552 Dec. 11, 1984	"		"		Brent D. Edges <i>et al</i>	1693	958		For mtg. see ltr. 1682 pg. 842 mtg. assign. Baldome Realty Credit
17696 Dec. 12, 1984	"		"		David A. Sizemore	1694	57	28,596 ^{.00}	Back Place Pt. lots 5+6 Cathy St.
17821 Dec. 13, 1984	"		"		Billy C. Hill	1694	181	28,181 ^{.00}	Rd. Jane Soui Highland Lot 9 Ellendale Ave + German
17926 Dec. 14, 1984	"		"		Mary Kathryn Smith <i>et al</i>	1694	444	39,000 ^{.00}	Lot 28 Stone Island See ltr.
17991 Dec. 14, 1984	"		"		James F. Stephenson	1694	482	35,000 ^{.00}	Lot 27 Wade Hampton Garden For Orig. see ltr. 1682 pg. 824
17994 Dec. 14, 1984	"		"		Pamela A. Bowen <i>et al</i>	1694	491	23,552 ^{.00}	Lot 7 Webster St. see ltr. 1682 pg. 403
17994 Dec. 14, 1984	"		"		Steven Lilli <i>et al</i>	1694	495	43,000 ^{.00}	Lot Lycopodium Dr. - for Orig For mtg. see ltr. 1685 pg. 183
18079 Dec. 17, 1984	"		"		David E. Benson <i>et al</i>	1694	638	44,650 ^{.00}	Pt. lot 29+30 E. North St. Exh. Overland Sh. 1677 pg. 394
18071 Dec. 17, 1984	"		"		Harry E. Coleman <i>et al</i>	1694	645	62,100 ^{.00}	Lot 9 Broadside - for mtg. see ltr. Hills
18127 Dec. 17, 1984	"		"		John W. Barnard <i>et al</i>	1694	680	27,299 ^{.00}	Lot 52 Valley View Lane Sylvan

INDIRECT or MORTGAGEE Index to Real Estate Mortgages — Greenville County, S. C.

Open at Proper Tab according to First Letter or Letters of Name and refer to Buff Sub-Index sheet for page reference.

74
(M.M.M)

FILE NUMBER DATE OF RECORD	MORTGAGEES FAMILY NAMES	GIVEN NAMES ABCDEFGH	GIVEN NAMES IJKLMNO	GIVEN NAMES PQRSTUVWXYZ	MORTGAGORS	BOOK	PAGE	Amount	BRIEF DESCRIPTION, LOCATION, ETC. (Not Warranted)
18172 Dec. 17, 1984 18260	Alliance		Mortgage Co.		Timothy M. Good et al	Re-Record 1694	723	.00 79,900	For Orig. see Emb. 1683 pg. 357 Lot 17 Northwood Sec III
Dec. 18, 1984 18311	"		"		Frank A. Gordon et al	1694	899	63,450	Lot 190 Shaddock Ln. Brentwood Oaks Sec I
Dec. 18, 1984 18306	"		"		John J. Bellei	1694	947	61,000	Lot 2 Maplewood Dr. Pelham
Dec. 18, 1984 18414	"		"		Oscar L. Williams	1694	962	45,450	Lot 13 Logeland Dale Lawn houses H. P. No.
Dec. 19, 1984 18461	"		"		Paul E. Taylor, Jr.	1695	32	55,100	Unit 4-D Pebble Lake
Dec. 19, 1984 18541	"		"		Merl L. Code, et al	1695	140	180,000	Lot 2 Rearden Rd. Prop. Reg.
Dec. 19, 1984 18541	"		"		Hunter E. Stator, Jr. et al	1695	230	32,650	Unit 3C Ridgeway Horiz. Prop. Reg.
Dec. 19, 1984 18702	"		"		Willie J. Backum et al	1695	237	32,500	Unit 1B Ridgeway Horiz. Gover. Ent.
Dec. 21, 1984 18783	"		"		Charles D. Chamberlain	1695	520	100,000	Lot 35 Stonehamer Dr. Sec I
Dec. 21, 1984 18785	"		"		Sam A. Ray, et al	1695	629	32,650	Unit 12-A Ridgeway Horiz. Prop. Reg.
Dec. 21, 1984 18886	"		"		Bruce W. Brackett et al	1695	641	83,550	Lot 131 Alvington Pl. Sec. IV Parkvale
Dec. 24, 1984 18885	"		"		Cynthia Garrett	1695	802	38,000	Lot 15 Westview Ave. Sec. B
Dec. 24, 1984 18893	"		"		David M. Roper, et al	1695	806	35,000	Lot
Dec. 24, 1984 18890	"		"		James R. Coley, et al	1695	831	28,181	Lot 289
Dec. 24, 1984 18899	"		"		Leonard W. Lowrey et al	1695	835	46,080	1.27 Acres Chick Spgs. Tr. Villas PUD. Ph II
Dec. 24, 1984	"		"		Milton B. Howard, Jr.	1695	847	66,000	Unit 10 Creekside Dr. Creekside

INDIRECT or MORTGAGEE Index to Real Estate Mortgages — Greenville County, S. C.

Open at Proper Tab according to First Letter or Letters of Name and refer to Buff Sub-Index sheet for page reference.

FILE NUMBER DATE OF RECORD	MORTGAGEES FAMILY NAMES	GIVEN NAMES ABCDEFGHIJ	GIVEN NAMES KLMNO	GIVEN NAMES PQRSTUWXYZ	MORTGAGORS	BOOK	PAGE	Amount	BRIEF DESCRIPTION, LOCATION, ETC. (Not Warranted)
18933 Dec. 24, 1984	Alliance				David M. Roper, et al	1695	861		auth. Mortgagee sub. 1695 pg. 806 mtg. assigned S.C. State Housing
19094 Dec. 27, 1984	"				Paul D. Wagner, et al	1696	5	30,102	Lot 14 Leewood Meredith Lane
19134 Dec. 27, 1984	"				Louis B. Mathis, Jr. et al	1696	22	70,000	Lot 46 Henderson Forest Prog. Reg.
19137 Dec. 27, 1984	"				John K. Webb, II et al	1696	36	36,850	Unit 13D Ridgeview Hts.
19215 Dec. 28, 1984	"				Wallace H. Harris III et al	1696	170	66,400	Lot 72 Heritage Lakes Prog. Reg.
19348 Dec. 28, 1984	"				Barbara C. Haygood et al	1696	292	30,850	Unit 18-D Yorktown Hwy Dr. Allamant Forest Reg. 5
19351 Dec. 28, 1984	"				Paul G. Donner et al	1696	301	113,250	Lot 30 & Pt. lot 29 Allamant Forest Orig. see R.E.M. Bk. 1693 pg. 48
19356 Dec. 28, 1984	"				Charles P. Gulford, et al	1696	356	125,000	Lot 5 Parkin Mill Court. For see II.
19488 Dec. 31, 1984	"				Bisham Matai et al	1696	439	50,300	Lot 86 Palmetto Blowers
19472 Dec. 31, 1984	"				William H. Watts et al	1696	444	41,053	Lot 29 Pinhurst Dr.
19470 Dec. 31, 1984	"				Gary D. Griffin et al	1696	456	37,990	Lot 13 Mauldin
19495 Dec. 31, 1984	"				Vivian L. Schatzman et al	1696	566	63,600	Lot 16 Burdett Estb
19601 Dec. 31, 1984	"				Dennis E. Miller, et al	1696	609	26,157	Lot 64 Franklin Rd. For mtg. see R.E.M. Bk. 1678 pg. 508
19504 Dec. 31, 1984	"				Larry W. Tenn, et al	1696	758		mtg. assign. Baldome Realty Credit Corp For mtg. see R.E.M. Bk. 1680 pg. 282
19504 Dec. 31, 1984	"				Robert N. Moberich, Jr.	1696	759		mtg. assign. Baldome Realty Credit Corp Coll. For mtg. see R.E.M. Bk. 1677 pg. 757
19504 Dec. 31, 1984	"				Nancy B. Anderson	1696	760		mtg. assign. Baldome Realty Credit

INDIRECT or MORTGAGEE Index to Real Estate Mortgages — Greenville County, S. C.

Open at Proper Tab according to First Letter or Letters of Name and refer to Buff Sub-Index sheet for page reference.

(K N N)

FILE NUMBER DATE OF RECORD	MORTGAGEES FAMILY NAMES	GIVEN NAMES ABCDEFGH	GIVEN NAMES IJKLMNO	GIVEN NAMES PQRSTUWXYZ	MORTGAGORS	BOOK	PAGE	Amount	BRIEF DESCRIPTION, LOCATION, ETC. (Not Warranted)
1966 Jan 2, 1985	Alliance				Malcolm W. Daingerfield ^{et al}	1696	772	55,000	Hbr. Prop. Reg. Down Arrowhouse #1-B
19680 Jan 2, 1985	"				Robert B. McCrary ^{et al}	1696	791	12,600	Reg. Unit 17 Oak Grove Village Nbr. Prop.
19680 Jan 2, 1985	"				Robert B. McCrary ^{et al}	1696	795	12,600	Reg. Unit 6 Oak Grove Village Nbr. Prop.
19704 Jan 2, 1985	"				Bill J. Trancoff ^{et al}	1696	809	9,500	Sept Lot 34 Pt. D, 1200 Pelham Pkwy
19712 Jan 2, 1985	"				Eddie Anderson	1696	821	32,650	Unit 12B Ridgewood Nbr. Prop. Reg.
19735 Jan 2, 1985	"				Lewis W. Martin	1696	881		Release Lien from Judgment Row
"	"				"	1696	881		#84-6128 - for Mtg - see R. E. M. for 1605 pg 744 & re-released 1604 pg 206
19789 Jan 3, 1985	"				Daniel H. Cash, Jr. ^{et al}	1696	897	79,700	Reg. Lot 74 4th lot 73 ME, DeWain
19789 Jan 3, 1985	"				Roger O. Satterfield	1696	908	59,800	Gravel View Hills Lot # 28 Arrowhead Rd.
19830 Jan 3, 1985	"				W. Riley Owens	1696	973	54,000	Reg. Unit 30 Parkview Horiz Prop
19835 Jan 3, 1985	"				James J. Stephenson ^{et al}	Re-Record 1696	983	35,000	Wash Hampton Gardens Lot 27 Holgate Ct. Sec. III
"	"				"	Re-Record 1696	983		200 arj an RSM Bl 1694 Pg 482
19874 Jan 3, 1985	"				Stephen H. Keyser ^{et al}	1697	55		Prop. Reg. Unit 5D Ridgewood Horiz
19964 Jan 4, 1985	"				Albert F. Innamore ^{et al}	1697	166	56,000	Haywell Rd. Botany Woodway Lot 246 Co. Kallumgreen Rd.
20103 Jan 7, 1985	"				Robert L. Cloaninger ^{et al}	1697	329	61,440	Joycroft sec. I Lot 79 Stonehedge Dr.
20170 Jan 7, 1985	"				Boyd V. Bucknole ^{et al}	1697	374	37,600	Unit 17-D Ridgewood Nbr. Prop. Reg.

INDIRECT or MORTGAGEE Index to Real Estate Mortgages — Greenville County, S. C.

Open at Proper Tab according to First Letter or Letters of Name and refer to Buff Sub-Index sheet for page reference.

FILE NUMBER DATE OF RECORD	MORTGAGEES FAMILY NAMES	GIVEN NAMES ABCDEFGHIJ	GIVEN NAMES JKLMNO	GIVEN NAMES PQRSTUVWXYZ	MORTGAGORS	BOOK	PAGE	Amount	BRIEF DESCRIPTION, LOCATION, ETC. (Not Warranted)
20179 Jan 7, 1985	Alliance				A. LeRoy Kuban, et al	1697	397	56,900	Hazelwood Sec. II Lot 22 Mellwood Dr.
20204 Jan 7, 1985	"				Drene D. Herran	1697	410	59,166	Lot 102
20288 Jan 8, 1985	"				Bobby D. Reed, Jr. et al	1697	480	30,102	Dunean Mill Sec. III Lot 113 Wallace Dr.
20268 Jan 8, 1985	"				Curtis M. Rudisail et al	1697	560		For mtg. see REM. Bk. 1683 pg. 837 mtg. re-assign. Alliance mtg. Co.
20268 Jan 8, 1985	"				Patricia A. Haworth	1697	561		For mtg. see REM. Bk. 1684 pg. 214 mtg. re-assign. Alliance mtg. Co.
20268 Jan 8, 1985	"				Daniel R. Mc Gee et al	1697	562		For mtg. see REM. Bk. 1684 pg. 155 mtg. re-assign. Alliance mtg. Co.
20268 Jan 8, 1985	"				Thomas Gutierrez et al	1697	563		For mtg. see REM. Bk. 1683 pg. 582 mtg. re-assign. Alliance mtg. Co.
20268 Jan 8, 1985	"				Eugene S. Irwin et al	1697	564		mtg. re-assign. Alliance mtg. Co. for mtg. see REM. Bk. 1684 pg. 123
20416 Jan 9, 1985	"				Gregory L. Freeman et al	1697	633	58,900	Re-recorded 1688 pg. 863 For Orig. mtg. see REM. Bk. 1650 pg. 383 Lot 61 Sec. I Wedgewood Place
20443 Jan 9, 1985	"				J. D. Bridges, et al	1697	651	65,500	Place Lot 28 Renslow Lane Rutherford
20412 Jan 9, 1985	"				Richard C. Lountree	1697	715	110,000	Re-record For Orig. mtg. see REM. Bk. 1693 pg. 380 Lot 64 Fish Brook Way Holly Tree
20694 Jan 11, 1985	"				Ronald E. Bingham, et al	1698	22	66,951	"Woodharbor" Lot 9 Woodharbor Hs.
20753 Jan 14, 1985	"				Guy W. Kilgore et al	1698	77	42,800	Westwood Southville Lot 80 Willow Branch Dr. Sec 2
20807 Jan 14, 1985	"				R. H. Jamerson, Jr. et al	1698	152	61,050	Prof. Reg. Lot 1 Walker's Crossing
20843 Jan 14, 1985	"				Geneva S. Lyndall	1698	190	31,450	Unit 4 C Ridgeview Horiz.

INDIRECT or MORTGAGEE Index to Real Estate Mortgages — Greenville County, S. C.

Open at Proper Tab according to First Letter or Letters of Name and refer to Buff Sub-Index sheet for page reference.

(NNN)
 pg 2

FILE NUMBER DATE OF RECORD	MORTGAGEES FAMILY NAMES	GIVEN NAMES ABCDEFGH	GIVEN NAMES IJKLMNO	GIVEN NAMES PQRSTUVWXYZ	MORTGAGORS	BOOK	PAGE	Amount	BRIEF DESCRIPTION, LOCATION, ETC. (Not Warranted)
20828 Jan 14 1985 20909	Alliance		Mtg. Co.		R. H. Jamison, Jr. et al	1698	159		Auth. for mtg. see R.E.M. Ch. 1698 pg. 152
Jan 15 1985 20909	"		"		Ben F. Hagood III	1698	403		Mtg. assigned S.C. State Housing Corp. for mtg. see R.E.M. Ch. 1677 pg. 537
Jan 15 1985 20909	"		"		Douglas D. Blakely et al	1698	404		Mtg. assigned Doldome Realty Credit Corp. for mtg. see R.E.M. Ch. 1678 pg. 934
Jan 15 1985 20909	"		"		Blythe M. Jice	1698	405		Mtg. assigned Doldome Realty Credit Corp. for mtg. see R.E.M. Ch. 1678 pg. 283
Jan 15 1985 20909	"		"		Jerry Lee Rexford et al	1698	406		Mtg. assigned Doldome Realty Credit Corp. for mtg. see R.E.M. Ch. 1678 pg. 283
Jan 15 1985 20909	"		"		Edward R. Wincey Jr.	1698	407		Mtg. assigned Doldome Realty Credit Corp. for mtg. see R.E.M. Ch. 1679 pg. 37
Jan 15 1985 20909	"		"		John R. Sheff et al	1698	408		Mtg. assign. Doldome Realty Credit Corp. for mtg. see R.E.M. Ch. 1679 pg. 733
Jan 15 1985 20909	"		"			1698	408		Mtg. assign. Doldome Realty Credit Corp. for mtg. see R.E.M. Ch. 1679 pg. 101
Jan 15 1985 20909	"		"		Marion L. Davis et al	1698	409		See mtg. see R.E.M. Ch. 1680 pg. 44
Jan 15 1985 20909	"		"		John A. Stendry et al	1698	410		Mtg. assigned Doldome Realty Credit Corp. for mtg. see R.E.M. Ch. 1680 pg. 381
Jan 15 1985 20909	"		"		Willie J. Gray	1698	411		Mtg. assigned Doldome Realty Credit Corp. for mtg. see R.E.M. Ch. 1680 pg. 400
Jan 15 1985 20909	"		"		James P. Burns et al	1698	412		Mtg. assigned Doldome Realty Credit Corp. for mtg. see R.E.M. Ch. 1680 pg. 400
Jan 15 1985 20909	"		"		Beverly Dianne Dranger	1698	413		See - record 1687 pg. 400
Jan 15 1985 20909	"		"		Earl G. Andrey et al	1698	414		For mtg. see R.E.M. Ch. 1684 pg. 160
Jan 15 1985 20909	"		"		Joe F. Vela et al	1698	415		Mtg. assign. Doldome Realty Credit Corp. for mtg. see R.E.M. Ch. 1685 pg. 963
Jan 15 1985 20909	"		"						Mtg. assign. Doldome Realty Credit Corp. for mtg. see R.E.M. Ch. 1658 pg. 768
Jan 15 1985 20909	"		"						Mtg. assign. Alliance Mtg. Co. for mtg.


INDIRECT or MORTGAGEE Index to Real Estate Mortgages — Greenville County, S. C.

Open at Proper Tab according to First Letter or Letters of Name and refer to Buff Sub-Index sheet for page reference.

FILE NUMBER DATE OF RECORD	MORTGAGEES FAMILY NAMES	GIVEN NAMES ABCDEFGHIH	GIVEN NAMES IJKLMNO	GIVEN NAMES PQRSTUVWXYZ	MORTGAGORS	BOOK	PAGE	Amount	BRIEF DESCRIPTION, LOCATION, ETC. (Not Warranted)
20907 Jan 15, 1985	Alliance				Catherine A. Chagonan	1698	416		For mtg. see Lem Bl. 1661 pg. 260 mtg. assigned Alliance Mtg. Co.
20909 Jan 15, 1985	"				Alex F. Keith	1698	417		For mtg. see Rem Bl. 1662 pg. 654 mtg. assign Alliance Mtg. Co.
20909 Jan 15, 1985	"				Daniel C. McFarlan ^{et al}	1698	418		For mtg. see Lem Bl. 1663 pg. 545 mtg. assign Alliance Mtg. Co.
20909 Jan 15, 1985	"				Roy Clayton Stoops, Jr. ^{et al}	1698	419		For mtg. see Lem Bl. 1659 pg. 964 mtg. assign Alliance Mtg. Co.
21073 Jan 16, 1985	"				Stephen D. Acree ^{et al}	1698	435	95,000	Sierra Lot 309 & lot 308 Pinecroft Prop. Reg.
21158 Jan 16, 1985	"				Kenneth R. Hinesley, Jr. ^{et al}	1698	546	21,800	Unit 7 S Ridgeway Horiz Sec. 13 Denchew Place
21179 Jan 16, 1985	"				John C. Kyle, ^{et al}	1698	553	61,000	Lot 333 Brigham Creek Dr. Sec. 13
21349 Jan 18, 1985	"				Joseph Charles Newton ^{et al}	1698	768	61,610	Lot 398 old route Eate. Pl. II Sec. III
21520 Jan 21, 1985	"				Jerry S. Williams ^{et al}	1698	941	75,255	Lot 33, Pebble Creek Prop. Reg.
21523 Jan 21, 1985	"				Angela L. Cordon	1698	949	49,600	Unit 26-D Briarcrest Condo.
21523 Jan 21, 1985	"				Katherine Schofield ^{et al}	1698	956	69,300	Lot 86 Coach Hills Dr. Joycraft Rd.
21523 Jan 21, 1985	"				William D. Maroby ^{et al}	1698	960	83,000	Pl. lot 4 "Cartier Homes" Prop. Reg.
21593 Jan 21, 1985	"				Annie B. Atwood	1699	23	32,500	Unit 9 A Ridgeway Horiz Prop. Reg.
21706 Jan 22, 1985	"				George B. Fairle ^{et al}	1699	144	24,600	Unit 7 K Ridgeway Horiz Prop. Reg.
21997 Jan 23, 1985	"				JAMES W. STEPHENS ^{et al} ^{et al} Elaine E. Wiestral	1699	262	92,450	For Orig see Rem Bl. 1692 pg. 325 Lot 89 Ironfield Dr. Benton
22065 Jan 25, 1985	"				Klaus D. Wiestral ^{et al}	1699	567	57,000	Plan Sec. 13 Pl. lots 330 & 329 Deninger

INDIRECT or MORTGAGEE Index to Real Estate Mortgages — Greenville County, S. C.

REG. U. S. PAT. OFFICE *Chas. McCott* County Indexes Since 1888 An Identifying Trade Mark

 Open at Proper Tab according to First Letter or Letters of Name and refer to Buff Sub-Index sheet for page reference.

COTT FAMILY NAME INDEX No. 75 © 1949
MADE BY THE COTT INDEX COMPANY, COLUMBUS, OHIO
SOLD BY WALKER, EVANS & COGSWELL CO., CHARLESTON, S. C.

(000)

FILE NUMBER DATE OF RECORD	MORTGAGEES FAMILY NAMES	GIVEN NAMES ABCDEFGH	GIVEN NAMES IJKLMNO	GIVEN NAMES PQRSTUVWXYZ	MORTGAGORS	BOOK	PAGE	Amount	BRIEF DESCRIPTION, LOCATION, ETC. (Not Warranted)
22123 Jan 28, 1985	Alliance		Mtg. Co.		Helen R. Jones, et al	Re-record 1699	659	36,500	Dec. 2 2nd Orig. see Rem. bk. 1692 pg. 332 Lot 6 + pt. lots 5, 7 + 8 North Gardens
22165 Jan 28, 1985	"		"		Kirk W. Johnson, et al	1699	674		see Rem. bk. 1628 pg. 409 Mtg. assigned Alliance mtg. Co. 2nd mtg.
22226 Jan 28, 1985	"		"		Fred B. Nathaway	1699	826		3rd mtg. see Rem. bk. 1699 pg. 712 Release him by Judgment Roll #84-694
22283 Jan 29, 1985	"		"		Lloyd R. Mitchell et al	1699	875	65,000	Appaten 2nd Lot 26 Kelly Tru. Pl. II Sec. 2
22282 Jan 29, 1985	"		"		Thomas J. D'Amelio	1699	890	49,500	2-44 Acres
22344 Jan 29, 1985	"		"		William W. Rutledge	1699	948	39,236	pt. lots 6 + 8 North Florida Ave.
22358 Jan 29, 1985	"		"		John W. Cooper	Re-record 1699	907		Acres 1st Orig. assigned to S. S. St. H.
"	"		"		"	1699	927		Acres. 2nd Orig. see Rem. bk. 1602 pg. 1
"	"		"		"	1699	928		1st Orig. see Rem. bk. 1602 pg. 1
22424 Jan 30, 1985	"		"		John H. Stephens, Jr.	1700	80	56,052	Lot 241 West North Eastland
22457 Jan 30, 1985	"		"		Charles D. Sullivan et al	1700	104	76,000	Deming Place Sec. 1 Lot 59 Paddock Lane
22517 Jan 30, 1985	"		"		George W. Felip et al	1700	195	121,200	1st Orig. see Rem. bk. 1695 pg. 671
22513 Jan 30, 1985	"		"		Bruce W. Brackbill et al	Re-record 1700	217	83,530	Lot 131 Deming Place Sec 5
22520 Jan 30, 1985	"		"		John Robert Lovell et al	1700	227	90,000	pg. 1 Lot 147 Brookside Sec. 6
22536 Jan 31, 1985	"		"		Joe S. Langley	1700	283	74,113	Paris mt. 2nd Pt. Tract 5 Old Paris mt. Rd.
22583 Jan 31, 1985	"		"		David A. Talley et al	1700	321	53,664	pt. lot 1 Rosewood Park - Iron Rd.
22592 Jan 31, 1985	"		"		Dave M. Blankenship et al	1700	347	62,700	Lot 2 Richardson Rd.

INDIRECT or MORTGAGEE Index to Real Estate Mortgages — Greenville County, S. C.

() REG. U. S. PAT. OFFICE *Chas. McCott* County Indexes Since 1888 An Identifying Trade Mark

Open at Proper Tab according to First Letter or Letters of Name and refer to Buff Sub-Index sheet for page reference.

COTT FAMILY NAME INDEX No. 75 © 1949
MADE BY THE COTT INDEX COMPANY, COLUMBUS, OHIO
SOLD BY WALKER, EVANS & COGSWELL CO., CHARLESTON, S.C.

FILE NUMBER DATE OF RECORD	MORTGAGEES FAMILY NAMES	GIVEN NAMES ABCDEFGHIJ	GIVEN NAMES JKLMNO	GIVEN NAMES PQRSTUVWXYZ	MORTGAGORS	BOOK	PAGE	Amount	BRIEF DESCRIPTION, LOCATION, ETC. (Not Warranted)
22652 Jan 31, 1985	Alliance		Mtg. Co,		Richard Michael Jones, et al	1700	387	81,650 ^{.00}	Lot 1 Pelham Sub Sec I
22060 Jan 31, 1985	"		"		Keith R. Rietz, et al	1700	410	60,930 ^{.00}	Lot 57 Northwood Sec I
22591 Jan 31, 1985	"		"		Patrick K. Smith, et al	Re-Record 1752	902	33,350 ^{.00}	See Orig. on Rem Ch. 1685 pg. 852 Lot 82 Cropton Dr. Pelham Sub Sec I
22729 Feb 1, 1985	"		"		Johnny L. Blalock, et al	1700	508	100,000 ^{.00}	Lot 53 "1200 Pelham Ph III
22722 Feb 1, 1985	"		"		Billy E. Barkley, Jr., et al	1700	529	74,000 ^{.00}	Canebrake Ph III Lot 263 Warner Dr.
22720 Feb 1, 1985	"		"		William Russell Ross, et al	1700	537	78,950 ^{.00}	Lot 184 Canebrake II
22747 Feb 1, 1985	"		"		Alan A. Duke, et al	1700	543	70,000 ^{.00}	Lot 153 Coach Hills
22792 Feb 1, 1985	"		"		John E. Keenan, et al	1700	612	46,710 ^{.00}	Highland Terrace Pt. lots 2 & 3 Turner St
22801 Feb 1, 1985	"		"		Kipling M. Pikel, et al	1700	642	75,151 ^{.00}	Cropton Lot 28 Bayhill Ct.
22832 Feb 1, 1985	"		"		James Kubert, et al	1700	682	75,670 ^{.00}	Chick Spring Dr. Lots 18 & 19 Lake View Hgts-
22829 Feb 1, 1985	"		"		Cody J. Porter, Jr., et al	1700	694	70,300 ^{.00}	Lot 80 Wedgefield Sec II
22831 Feb 1, 1985	"		"		Brian G. Hawthornthwaite, et al	1700	696	174,400 ^{.00}	"Quail Hill Estates" Lot 21 Quail Hill Dr.
22848 Feb 4, 1985	"		"		Thomas E. Johnston, et al	1700	721	73,000 ^{.00}	"Sagehen Oaks" Lot 52 Edwards Mill Rd
22853 Feb 4, 1985	"		"		Douglas V. Schupp, et al	1700	745	50,000 ^{.00}	Lot 25 Gray Fox Run
22855 Feb 4, 1985	"		"		Thomas R. Croft, et al	1700	759	21,000 ^{.00}	Quinn 29 Lot 46 Cherokee Dr. W. Georgia Hgts
22987 Feb 4, 1985	"		"		Milton B. Howard, Jr., et al	Re-Record 1700	950	66,000 ^{.00}	See Orig. on Rem Ch. 1685 pg. 847 Unit 10 Creekside Villa P.O. Ph III

INDIRECT or MORTGAGEE Index to Real Estate Mortgages — Greenville County, S. C.

REG. U. S. PAT. OFFICE *Chas. McCott* County Indexes Since 1888
An Identifying Trade Mark

Open at Proper Tab according to First Letter or Letters of Name and refer to Buff Sub-Index sheet for page reference.

COTT FAMILY NAME INDEX No. 75 © 1949
MADE BY THE COTT INDEX COMPANY, COLUMBUS, OHIO
SOLD BY WALKER, EVANS & COGSWELL CO., CHARLESTON, S.C.

(PPP)

FILE NUMBER DATE OF RECORD	MORTGAGEES FAMILY NAMES	GIVEN NAMES ABCDEFGHIJ	GIVEN NAMES JKLMNO	GIVEN NAMES PQRSTUVWXYZ	MORTGAGORS	BOOK	PAGE	Amount	BRIEF DESCRIPTION, LOCATION, ETC. (Not Warranted)
23022 Feb. 5, 1985	Alliance				By atty. in fact E. Randolph Stone John W. M ^{rs} Mellan et al	1700	967	.00 40,000	Mill Rd. Edwards Forest Sec. 3 Lot 2 Wood Haze Ave. + Edwards East Highland Estate.
23104 Feb. 5, 1985	"				M. P. Norungolo	1701	9	.00 58,802	Pt. Lot 71 Carolina Ave. Sec. 1
23055 Feb. 5, 1985	"				Phyllis E. Henson	1701	81		mtg. assigned to Deldome Realty Credit Corp. - for mtg. see Rem Bl. 1680 pg. 1094 re- record Bl. 1688 pg. 499
"	"				"	1701	81		
23055 Feb. 5, 1985	"				Neal J. Sloan, et al	1701	82		mtg. assigned to Fed. Home Loan Mtg. Corp. for mtg. see Rem Bl. 1600 pg. 341 Bl. re- record 1602 pg. 767
"	"				"	1701	82		
23055 Feb. 5, 1985	"				George M. Cooley	1701	83		mtg. assigned to Fed. Home Loan Mtg. Corp. for mtg. see Rem Bl. 1592 pg. 916 Bl. re- record Bl. 1606 pg. 562
"	"				"	1701	83		
23206 Feb. 6, 1985	"				E. Parker Altman et al	1701	143	.00 74,000	1.45 Acre Millside Church Rd.
23250 Feb. 6, 1985	"				Delois Luater	1701	182	.00 31,800	Regina Unit 15-B Ridgeview in Nor. Proj.
23267 Feb. 6, 1985	"				Edward B. Coley, et al	Re-Record 1701	215	.00 56,052	for Orig. see Rem Bl. 1692 pg. 464 Lot 98 Palmetto Downs Sec. 1
23582 Feb. 11, 1985	"				Daniel G. Thomason et al	1701	554	.00 26,469	Black Rd. Lot. Co. Gunther Rd. + Charlie
23585 Feb. 11, 1985	"				C. Kelly Ashworth et al	1701	558	.00 26,728	Lot 3K North Hill
23649 Feb. 11, 1985	"				C. Thomas Ross et al	1701	614	.00 68,850	Myrtle Lake Lot 186 Saddletree Place
23646 Feb. 11, 1985	"				Edith atty. in fact for Ruby L. Eason Janys L. Eason et al	1701	599	.00 60,000	Proj. Reg. Unit 7-C Sugar Creek Villa Sta.
23815 Feb. 13, 1985	"				Michel M. Cavillon et al	1701	874	.00 65,500	Brookhaven Sec. 11 Lot 128 Frederickburg Dr.

INDIRECT or MORTGAGEE Index to Real Estate Mortgages — Greenville County, S. C.

REG. U. S. PAT. OFFICE *Chas. McCott* County Indexes Since 1888 An Identifying Trade Mark


Open at Proper Tab according to First Letter or Letters of Name and refer to Buff Sub-Index sheet for page reference.

COTT FAMILY NAME INDEX No. 75 © 1949
MADE BY THE COTT INDEX COMPANY, COLUMBUS, OHIO
SOLD BY WALKER, EVANS & COGSWELL CO., CHARLESTON, S.C.

FILE NUMBER	MORTGAGEES FAMILY NAMES	GIVEN NAMES ABCDEFGHIJ	GIVEN NAMES JKLMNO	GIVEN NAMES PQRSTUVWXYZ	MORTGAGORS	BOOK	PAGE	Amount	BRIEF DESCRIPTION, LOCATION, ETC. (Not Warranted)
23857 Feb. 13, 1985	Alliance				L. B. Donnell, Jr. et al	Re-Record 1701	934	25,050	For mty. see Lembl. 1680 pg. 89 Unit 7-A Ridgeview Hts. Proj. Bg
23824 Feb. 13, 1985	"				Robert L. Threlkeld	Re-Record 1701	972	30,261	For Orig. see Lembl. 1677 pg. 392 Lot 115 Merritt and Day Semi. Lgts.
23950 Feb. 14, 1985	"				Bill J. Traicoff, et al	Re-Record 1702	15	95,300	For mty. see R.E.M. Bl. 1696 pg. 809 Lot 34 PUD 1200 Pelham Hill Sec. I
23966 Feb. 14, 1985	"				David E. Seck	1702	50	19,456	Duncan Mills Lot 54 Taylor St. Sec. I
24073 Feb. 15, 1985	"				John W. Orr, Jr. et al	1702	151	123,300	Sugar Creek Reg. III map II Lot 756 S. Wingfield Rd.
24088 Feb. 15, 1985	"				Vivian L. Schatzman et al	Re-Record 1702	189	63,000	For Orig. see Lem Bl. 1696 pg. 566 Lot 76 Berritt Ests. Maulden
24090 Feb. 15, 1985	"				Ronnie E. Sherman et al	Re-Record 1702	205	86,350	For mty. see Lem Bl. 1684 pg. 782 Lot 72 Devenhill Ct. Devenger Point
24162 Feb. 15, 1985	"				A. Gerald Stroud et al	1702	256	60,567	Wendover Oaks Sec. II Lot 27 Buckingham Way
24250 Feb. 18, 1985	"				Scott M. Montgomery et al	1702	374	52,000	Caneybrake #4 Lot 2 Caneybrake Dr.
24278 Feb. 18, 1985	"				William H. Hendrix et al	1702	388	60,000	Devenger Place "Sec. II" Lot # 234 Bayberry Rd.
24282 Feb. 18, 1985	"				Ray S. Fedele, et al	1702	420	75,000	Lot 56 Oak Hollow Sec 3
24302 Feb. 18, 1985	"				Cody J. Porter, Jr. et al	Re-Record 1702	452	70,300	Orig. see Lem Bl. 1700 pg. 688 Lot 80 Wedgefield Sec. IV In
24343 Feb. 19, 1985	"				Marcel O. Bourgain	1702	511	18,000	Prop. Fee Unit 8 Oak Grove Condo. Hous
24405 Feb. 19, 1985	"				W. Riley Owens	Re-Record 1702	610	54,000	Reg. Marjorie 220 Bl. 1696 pg. 973 Unit 30 Parkview Hous. Proj.
24724 Feb. 21, 1985	"				James A. Dinger et al	1702	923	60,000	Sec 4 Lot 1 "Cunningham Acres"
24694 Feb. 21, 1985	"				Robert N. Snow et al	1702	955		For mty. see Lem Bl. 1687 pg. 250 Mty. Assign. First Mt. 2 Bl. 7 Louisville

INDIRECT or MORTGAGEE Index to Real Estate Mortgages — Greenville County, S. C.

REG. U. S. PAT. OFFICE *Chas. McCath* County Indexes Since 1888
An Identifying Trade Mark

 Open at Proper Tab according to First Letter or Letters of Name and refer to Buff Sub-Index sheet for page reference.

COTT FAMILY NAME INDEX No. 75 © 1949
MADE BY THE COTT INDEX COMPANY, COLUMBUS, OHIO
SOLD BY WALKER, EVANS & COGSWELL CO., CHARLESTON, S. C.

(999)

FILE NUMBER DATE OF RECORD	MORTGAGEES FAMILY NAMES	GIVEN NAMES ABCDEFGHIJ	GIVEN NAMES KLMNO	GIVEN NAMES PQRSTUVWXYZ	MORTGAGORS	BOOK	PAGE	Amount	BRIEF DESCRIPTION, LOCATION, ETC. (Not Warranted)
24694 Feb. 21, 1985	Alliance		Mtg. Co		Michael W. Wynn et al	1702	960		For mtg. see Rem. Bl. 1682 pp. 775
24694 Feb. 21, 1985	"		"		Kenneth W. Raup et al	1702	961		Mtg. Assign. First Nat'l Bk. of Louisville For mtg. see Rem. Bl. 1686 pp. 882
24694 Feb. 21, 1985	"		"		William W. Horton et al	1702	962		Mtg. Assign. First Nat'l Bk. of Louisville For mtg. see Rem. Bl. 1683 pp. 911
24865 Feb. 22, 1985	"		"		Judith B. Steinhorn	1703	114	52,200	Mtg. Assign. First Nat'l Bk. of Louisville Sover. Downhome to 43 S. W. Pkg.
24959 Feb. 25, 1985	"		"		Randolph C. Bauer et al	1703	247	105,000	Lot 20 Silverleaf Sec. I-A
25036 Feb. 26, 1985	"		"		David A. Talley	1703	334	53,664	Re-Record For mtg. see Rem. Bl. 1700 P. 321 Pt. lot 1 Eber Rd. Rosewood Park
25166 Feb. 27, 1985	"		"		Harry J. Rogan et al	1703	503	53,000	Prop. Reg. Unit 8-A Briarwood Con. Apts.
25206 Feb. 27, 1985	"		"		Norman A. Barnett et al	1703	534	65,450	Place "Sec II" Lot 17 Monarch Ct. Wadsworth
25222 Feb. 27, 1985	"		"		Henry L. Leigh et al	1703	543	70,000	Lot 327 Devergen Pl. Sec. 13
25226 Feb. 27, 1985	"		"		Michael Gibbs et al	1703	567	34,254	St. Ann 2.3 Acre Jones mill Rd.
25258 Feb. 27, 1985	"		"		Olin L. Blanton et al	1703	604	49,305	Re-Record Lot 1 East Montclair Ave.
25259 Feb. 27, 1985	"		"		Cynthia Barrett	1703	636	38,000	Mtg. + Assign Re-Record Lot 15 Westview Ave. Parkvale Sec. B - For Orig. see Rem. Bl. 1695
25307 Feb. 28, 1985	"		"		W. Carey Hedgpeth et al	1703	678	90,150	Re-Record Mtg. + Assign Devergen Pointy Sec. I Pt. lot 70 Deverhill Court
25335 Feb. 28, 1985	"		"		Loy J. Anderson Jr. et al	1703	691	94,000	Re-Record Mtg. + Assign Creek Sect map 4 Lot 138 Sugar Creek Ln. Sugar
25394 Feb. 28, 1985	"		"		Michael L. Francis et al	1703	738	28,450	Lot 5 Perry Road

INDIRECT or MORTGAGEE Index to Real Estate Mortgages — Greenville County, S. C.

REG. U. S. PAT. OFFICE *Chas. McCott* County Indexes Since 1888 An Identifying Trade Mark


Open at Proper Tab according to First Letter or Letters of Name and refer to Buff Sub-Index sheet for page reference.

COTT FAMILY NAME INDEX No. 75 © 1949
MADE BY THE COTT INDEX COMPANY, COLUMBUS, OHIO
SOLD BY WALKER, EVANS & COGSWELL CO., CHARLESTON, S.C.

FILE NUMBER DATE OF RECORD	MORTGAGEES FAMILY NAMES	GIVEN NAMES ABCDEFGHIJ	GIVEN NAMES JKLMNO	GIVEN NAMES PQRSTUVWXYZ	MORTGAGORS	BOOK	PAGE	Amount	BRIEF DESCRIPTION, LOCATION, ETC. (Not Warranted)
25392 Jul. 28 1985	Alliance		Mtg. Co.		<i>Leroy Barwell et al</i>	1703	757	60,800	Lot 91 Palmetto Downs Sec II
25502 Mar. 1 1985	"		"		<i>Joseph Daniel Nelson et al</i>	1703	922	46,710	Colonial Acen Lot 5 & pt. lot 6 Carriage Lane
25504 Mar. 1 1985	"		"		<i>W. R. Moody, Jr. et al</i>	1703	946	43,500	Richmond Hills Sec II Lot 47 Konmarock Creek
25495 Mar. 1 1985	"		"		<i>Jay P. Mitchell et al</i>	1703	935	30,000	Piedmont Mfg. Co. Pt. lot 124 Main St. Sec II
25512 Mar. 1 1985	"		"		<i>Douglas Edward Anderson et al</i>	1703	978	61,150	Lot 89 Wedgfield Sec II
25507 Mar. 1 1985	"		"		<i>Thomas J. Eubanks et al</i>	1703	986	60,200	Lot 120 Sutton Place
25620 Mar. 1 1985	"		"		<i>William P. Vaughn Jr. et al</i>	1704	93	44,218	1.04 Acren Proper Mt. Rt. for Div. full Rem Bd. 1700 pp 387
25622 Mar. 1 1985	"		"		<i>Richard Michael Jones et al</i>	1704	103	81,650	Lot 1 Pelham Oak Sec I
25616 Mar. 1 1985	"		"		<i>H. Wayne Rosier et al</i>	1704	113	58,000	Lot 8 Oak Hills Prop. Prop.
25679 Mar. 1 1985	"		"		<i>Robert D. Erwin et al</i>	1704	155	46,000	Unit 11 Parkview Hwy.
25733 Mar. 1 1985	"		"		<i>Michael W. Norris et al</i>	1704	238	30,569	Lot 14 Sane Succi
25731 Mar. 1 1985	"		"		<i>John W. Barnard, Sr. et al</i>	1704	256	32,645	Lot 151 Decatur St.
25739 Mar. 1 1985	"		"		<i>Harry A. Chapman Jr. et al</i>	1704	262	74,649	Lot 21 Pepple Creek Pepple Creek Ph I
25738 Mar. 1 1985	"		"		<i>Gregory R. Hamilton et al</i>	1704	268	70,000	Lot 63 Sassafras Ct. Sec I
25811 Mar. 4 1985	"		"		<i>Charles David Williams et al</i>	1704	372	173,250	Lot 5 Cleveland St. Collins Creek Hilden Lane
25791 Mar. 4 1985	"		"		<i>William H. Hillworth et al</i>	1704	378	80,000	Lot 94 Nelly Lee Ph III Sec I

INDIRECT or MORTGAGEE Index to Real Estate Mortgages — Greenville County, S. C.

REG. U. S. PAT. OFFICE *Chas McCath* County Indexes Since 1888 An Identifying Trade Mark

 Open at Proper Tab according to First Letter or Letters of Name and refer to Buff Sub-Index sheet for page reference.

COTT FAMILY NAME INDEX No. 75 © 1949
MADE BY THE COTT INDEX COMPANY, COLUMBUS, OHIO
SOLD BY WALKER, EVANS & COGSWELL CO., CHARLESTON, S.C.

(RRR)

FILE NUMBER DATE OF RECORD	MORTGAGEES FAMILY NAMES	GIVEN NAMES ABCDEFGHIJ	GIVEN NAMES JKLMNO	GIVEN NAMES PQRSTUVWXYZ	MORTGAGORS	BOOK	PAGE	Amount	BRIEF DESCRIPTION, LOCATION, ETC. (Not Warranted)
25856 Mar 4, 1985	Alliance				Eddie J. Reever et al	1704	424	62,000	Lat Windsor Oaks Sec II
25863 Mar 4, 1985	"				Mary W. Mahany et al	1704	438	68,400	Lat 58 "Heritage Lakes"
25901 Mar 4, 1985	"				By attorney for Vicki L. Robison et al Dennie A. Robison	1704	484	65,650	Lat 22 The Meadows Sec II
26371 Mar 8, 1985	"				Lee D. Long, Jr. et al	1705	46	78,600	"Heritage Lakes" Lat 82 Harness Trail
26505 Mar 11, 1985	"				Robert B. Mc Cray et al	Re-Record		-00	For Mtg. see Rem Bl. 1696 pg. 785
26505 Mar 11, 1985	"				Robert B. Mc Cray et al	1705	243	12,600	Unit 604 Brown Valley Land. Near Long Reg
26533 Mar 11, 1985	"				Robert B. Mc Cray et al	Re-Record		-00	For Mtg. see Rem Bl. 1696 pg. 491
26573 Mar 11, 1985	"				Bobby J. Gray	1705	207	29,477	Unit 17 Oak Grove Village Land. Near Long Reg. RD.
26596 Mar 11, 1985	"				Ivan B. Armstrong, Jr. et al	1705	309	57,400	Lat 5 Highland Terrace
26915 Mar 13, 1985	"				Michael J. Chibbaro	1705	348	52,500	Unit 17 Parkview Near Long Reg.
26931 Mar 14, 1985	"				Randolph C. Bauer et al	Re-Record		-00	
27186 Mar 15, 1985	"				Douglas E. Edwards	1705	741	47,332	Lat 20 Sycamore Sec 1A North Hills
27192 Mar 15, 1985	"				Elwood A. Lowen, Jr.	1706	52	42,250	Lat 137 Parkwood No.
27237 Mar 18, 1985	"				John S. Hutchins et al	1706	107		Part lots 2 + 3 Grove Rd. For Mtg. see Rem Bl. 1594 pg. 417
27271 Mar 18, 1985	"				Robert W. Brannon et al	1706	137	81,900	Kelvin Linn from Judgment Rec. 85-542 Woodall Lat 2 Camelot Dr. Lat 2
27353 Mar 18, 1985	"				Joseph S. Provenzano et al	1706	149	54,000	Hampton Terrace Lat 35 "Lisa Dr." Wade
Mar 18, 1985	"				Chris B. Baukeder et al	1706	241	146,700	Asheton Lat 37 Brandon Ct. Sec II

INDIRECT or MORTGAGEE Index to Real Estate Mortgages — Greenville County, S. C.

REG. U. S. PAT. OFFICE *Chas McCott* County Indexes Since 1888 An Identifying Trade Mark


Open at Proper Tab according to First Letter or Letters of Name and refer to Buff Sub-Index sheet for page reference.

COTT FAMILY NAME INDEX No. 75 © 1949
MADE BY THE COTT INDEX COMPANY, COLUMBUS, OHIO
SOLD BY WALKER, EVANS & COGSWELL CO., CHARLESTON, S.C.

FILE NUMBER DATE OF RECORD	MORTGAGEES FAMILY NAMES	GIVEN NAMES ABCDEFGHIJ	GIVEN NAMES JKLMNO	GIVEN NAMES PQRSTUWXYZ	MORTGAGORS	BOOK	PAGE	Amount	BRIEF DESCRIPTION, LOCATION, ETC. (Not Warranted)
27544 Mar. 19, 1985	Alliance				David A. Sizemore	1706	428	.00 39,911	Joint Lot 11 Lakeland Blvd. Sherwood
27583 Mar. 20, 1985	"				James S. Anderson Jr.	1706	451	.00 43,803	Lot 11 Cannon Hills
27747 Mar. 21, 1985	"				Theo Manos, et al	1706	672	.00 123,300	Re Record unit 45-1200 Palham Pt. Sec-1
27811 Mar. 21, 1985	"				William E. Strong, et al	1706	742	.00 72,504	Hampshire Hills Lot 32 Newport Dr.
27900 Mar. 22, 1985	"				J. Rion McKissick	1706	824	.00 42,750	South Cherokee Park Lot 43 Coopers Ave.
27960 Mar. 22, 1985	"				Kenneth D. Bailey, et al	1706	901	.00 122,000	Rocky Creek Acres Lot 8 Rocky Point Way Sec I
27946 Mar. 22, 1985	"				J. Rion McKissick	1706	831	.00	For Mtg. see R.E.M. Bk. 1706 pg. 824
28071 Mar. 25, 1985	"				Lawrence F. Thee, et al	1707	57	.00 48,734	Mtg. assigned to S.C. State Housing Auth. Vale Lot 22 Vernon Dr. Cedar
28093 Mar. 25, 1985	"				Walter P. King, et al	1707	109	.00 63,450	Unit 88 Jumentaine II
28105 Mar. 25, 1985	"				John K. Baldwin, Jr., et al	1707	114	.00 44,997	Single Lot 7 Alice St. Roland Hts
28192 Mar. 25, 1985	"				Clepton L. Erwin, et al	1707	286	.00 46,000	Re Record For Orig. see R.E.M. Bk. 1704 pg. 155
28281 Mar. 26, 1985	"				Cerefind Camper, et al	1707	373	.00 27,610	Unit 11 Parkview Nos. 1 & 2 Deyrick Hills Lot 4 West Hillcrest Dr.
28454 Mar. 27, 1985	"				Cynthia Rount	1707	550	.00 38,000	Re Record Mtg. + Assign Lot 15 Westview Ave. Parkdale Sec B
28478 Mar. 27, 1985	"				William D. Hendrix, et al	1707	584	.00 60,000	For Orig. see R.E.M. Bk. 1695 pg. 802 Re Record 1703 pg. 636 For Orig. see R.E.M. Bk. 1702 pg. 388
28565 Mar. 28, 1985	"				Dary L. Knighting, et al	1707	648	.00 59,944	Lot 234 Swingen Pt. Sec. 11 Lot 4 Windsor Oaks. Sec I + II

INDIRECT or MORTGAGEE Index to Real Estate Mortgages — Greenville County, S. C.

REG. U. S. PAT. OFFICE *Chas McCott* County Indexes Since 1888 An Identifying Trade Mark

 Open at Proper Tab according to First Letter or Letters of Name and refer to Buff Sub-Index sheet for page reference.


COTT FAMILY NAME INDEX No. 75 © 1949
MADE BY THE COTT INDEX COMPANY, COLUMBUS, OHIO
SOLD BY WALKER, EVANS & COGSWELL CO., CHARLESTON, S.C.

(SSS)

FILE NUMBER DATE OF RECORD	MORTGAGEES FAMILY NAMES	GIVEN NAMES ABCDEFGHIJ	GIVEN NAMES JKLMNO	GIVEN NAMES PQRSTUVWXYZ	MORTGAGORS	BOOK	PAGE	Amount	BRIEF DESCRIPTION, LOCATION, ETC. (Not Warranted)
28705 Mar 29 1985	Alliance				Andrew Richard, et al	1707	896	.00 42,609	Valleybrook Lot 15 Deer Creek Dr.
28780 Mar 29 1985	"				Cecilia A. Sprung	1708	2	.00 37,550	Greenfields Lot 31 Greenfield Dr.
28805 Mar 29 1985	"				Robert K. Austin, et al	1708	52	.00 44,650	White Horse Hgts. Lot 34 Kangview Dr.
28804 Mar 29 1985	"				Jimmie L. Adkins, III, et al	1708	59	.00 40,000	Long Prop. Reg. Unit 1-A Holly Woods
28837 Mar 29 1985	"				Pamela A. Bowers	1708	110	.00 23,552	Lot 7 Wilbater St. Mater & Dona. In orig. rec. EMBL 1692 Pg 824, Re Record Bl 1694 Pg 491
"	"				" " "	1708	110		
28890 Mar 29 1985	"				Mark E. Byington, et al	1708	146	.00 52,600	Lot 67 W. Park Dr. "North Park"
28881 Mar 29 1985	"				J. Charles Wall, et al	1708	185	.00 55,400	Prop. Reg. Unit 42 Parkview Hgts
28882 Mar 29 1985	"				Edgar M. Norris Jr., et al	1708	209	.00 117,520	Lot 13 Crescent Ave.
28878 Mar 29 1985	"				Gregory R. Hamilton	1708	239	.00 70,000	In orig. rec. EMBL 1704 Pg 268 Lot 63 Sassafras Ct. Pebbly Creek Ph I
28820 Mar 29 1985	"				Chia A. Spring	1708	9	.00	In orig. rec. EMBL 1708 Pg. 2 Mtg. assign. S.C. State Housing Auto.
28941 Apr 1 1985	"				Kathy I. Evans, et al	1708	287	.00 41,700	Lot 204 Donn Jounhouse #20
29010 Apr 1 1985	"				Thomas W. Green, et al	1708	300	.00 100,000	Lot 66 "Cahiton"
29004 Apr 1 1985	"				Michael Herringdine, et al	1708	338	.00 58,128	Lot 72 Wedgfield Sec. II
28994 April 1985	"				E. Parker Altman, et al	1708	399	.00 76,000	In Orig. Rec. EMBL 1701 Pg. 143 1.45 Donn, Nelside Church Rd.
29125 April 1985	"				Edward S. Schurr, et al	1708	475	.00 53,200	Ph II Lot 15 Brown Dr. Rolling Hills

INDIRECT or MORTGAGEE Index to Real Estate Mortgages — Greenville County, S. C.

REG. U. S. PAT. OFFICE *Chas. McCott* County Indexes Since 1888 An Identifying Trade Mark


 Open at Proper Tab according to First Letter or Letters of Name and refer to Buff Sub-Index sheet for page reference.

COTT FAMILY NAME INDEX No. 75 © 1949
MADE BY THE COTT INDEX COMPANY, COLUMBUS, OHIO
SOLD BY WALKER, EVANS & COGSWELL CO., CHARLESTON, S.C.

FILE NUMBER DATE OF RECORD	MORTGAGEES FAMILY NAMES	GIVEN NAMES ABCDEFGHIJ	GIVEN NAMES JKLMNO	GIVEN NAMES PQRSTU VWXYZ	MORTGAGORS	BOOK	PAGE	Amount	BRIEF DESCRIPTION, LOCATION, ETC. (Not Warranted)
29122 April 1, 1985	Alliance				David K. Murray, Jr. ^{et al}	1708	494	37,050 ^{.00}	Unit 13-A Ridgeway North Park Reg.
29089 April 1, 1985	"				Jefferson M. Corbett ^{et al}	1708	524	60,800 ^{.90}	Lot 114 Sutton Plaza
29143 April 1, 1985	"				Nancy J. Liator	1708	557	52,250 ^{.00}	Unit 1 Parkview North Park Reg.
29137 April 1, 1985	"				Joe J. Harris, ^{et al}	1708	598	62,000 ^{.00}	Lot 23 Selma Dr. Taylor Hgt
29171 April 1, 1985	"				Stephen C. Kent ^{et al}	1708	637	30,000 ^{.00}	Lot 4 Farmington Acorn Sec III
29233 April 1, 1985	"				John R. Wilson ^{et al}	1708	671	49,850 ^{.00}	Lot 22
29221 Apr. 1, 1985	"				James Thomas Carter	1708	709	69,130 ^{.00}	Lot 100 Valley Springs Sec II
29241 Apr. 1, 1985	"				Dary N. Strossner	1708	713	34,100 ^{.90}	Lot 3 Barwood
29224 April 1, 1985	"				Christie C. Maile ^{et al}	1708	745	132,600 ^{.00}	Lot 18 River Ridge Sec 5
29290 Apr 2, 1985	"				George J. Schneider, Jr. ^{et al}	1708	872	77,200 ^{.00}	Lot 30 Devenge Place
29413 Apr 2, 1985	"				Laura H. Keese	1708	917	42,921 ^{.00}	Pt Tract 3
29416 Apr 2, 1985	"				Michael Scott Latum ^{et al}	1709	1	40,000 ^{.00}	Lot 80 "Shamrock Acres"
29507 Apr 3, 1985	"				Douglas E. Edwards	Re-Record 1709	117	47,332 ^{.00}	300 sq ft with 1705 Rg 741 Lot 137 Parkwood Dr. North Hall Dr.
29955 Apr 5, 1985	"				Billy C. Hill	1709	724	20,500 ^{.00}	Lot 4 Agnew Rd. (View Point mills Brandon Plant
29955 Apr 5, 1985	"				Billy C. Hill	1709	728	21,849 ^{.00}	Lot 58 Bonnett St. Sec 1 Abney
30007 Apr 5, 1985	"				Ralph S. Porter, Jr. ^{et al}	1709	772	70,500 ^{.00}	Devenge Place Sec 13 Lot 326 Brigham Creek Dr.

INDIRECT or MORTGAGEE Index to Real Estate Mortgages — Greenville County, S. C.

REG. U. S. PAT. OFFICE *Chas McCatt* County Indexes Since 1888 An Identifying Trade Mark

 Open at Proper Tab according to First Letter or Letters of Name and refer to Buff Sub-index sheet for page reference.


COTT FAMILY NAME INDEX No. 75 © 1949
MADE BY THE COTT INDEX COMPANY, COLUMBUS, OHIO
SOLD BY WALKER, EVANS & COGSWELL CO., CHARLESTON, S.C.

(TTT)

FILE NUMBER DATE OF RECORD	MORTGAGEES FAMILY NAMES	GIVEN NAMES ABCDEFGHIJ	GIVEN NAMES JKLMNO	GIVEN NAMES PQRSTUVWXYZ	MORTGAGORS	BOOK	PAGE	Amount	BRIEF DESCRIPTION, LOCATION, ETC. (Not Warranted)
29988 Apr. 5, 1985	Alliance				Michael W. Weaver et al	1769	823		See mtg see R Em Bk 1682 pg 775 mtg. assigned to Eureka Fed. Saving
29988 Apr. 5, 1985	"				Paul H. Wolf et al	1709	824		See mtg. see R Em Bk. 1683 pg 576. mtg. assigned Eureka Fed. Saving
30090 Apr 8, 1985	"				W. R. Moody, Jr. et al	Re-Record 1709	877	43,500	see mtg. see R Em Bk. 1703 pg. 946 Lot 47 Konmarok Creek Richmond Hill
30060 Apr 8, 1985	"				Robert E. Austin et al	1709	961		See mtg. see R Em Bk. 1708 pg 52 mtg. assign to S.C. State Housing
30183 Apr 9, 1985	"				J. W. Roberts et al	1710	31	8,780	1.13 Acre Log Shoak Rd
30205 Apr 9, 1985	"				William Keith Alexander et al	1710	90	56,850	Bates Tp. 1.5 Acre Fox Creek Court
30267 Apr 9, 1985	"				Philip J. Long et al	1710	135	63,000	Lot 55 Long Point Hwy Holly Spr
30267 Apr 9, 1985	"				Robert F. Nyslap et al	1710	154	56,500	Lot 167 Sutton Place "Hunters Area"
30447 Apr 10, 1985	"				John P. Haskett, Jr.	1710	307	26,780	Lot 84 Boyd Ave. 85-1046 In mtg see R Em Book 1591
30395 Apr 10, 1985	"				Frank P. Kretton et al	1710	329		Release Lien from Judgment Roll pg. 636 + re-record 1609 pg 341
30601 Apr 12, 1985	"				Heath A. Klein et al	1710	480	119,950	Reg. Map I Sec. 3 Sugar Creek Lot 636 E. Shallowstone Rd.
30712 Apr 12, 1985	"				Thomas A. Lambert et al	1710	550	69,350	Lot 79 wedge field Sec. II
30743 Apr 15, 1985	"				David A. Sizemore	Re-Record 1710	716	39,911	Forest. In orig see R Em Bk 1706 Pg 428 Lot 11 Le Grande Blvd. Sherwood
30857 Apr 15, 1985	"				Carol Ann Aetherhof	1710	812	43,400	Reg. Unit 228 Mercedes Hwy Prop
30978 Apr 15, 1985	"				Paul W. Ward et al	1710	439	55,584	100 Lot 67 Cr. Lancerway Dr + Quaker

INDIRECT or MORTGAGEE Index to Real Estate Mortgages — Greenville County, S. C.

REG. U. S. PAT. OFFICE *Chester McCott* County Indexes Since 1888
An Identifying Trade Mark

 Open at Proper Tab according to First Letter or Letters of Name and refer to Buff Sub-Index sheet for page reference.

COTT FAMILY NAME INDEX No. 75 © 1949
MADE BY THE COTT INDEX COMPANY, COLUMBUS, OHIO
SOLD BY WALKER, EVANS & COGSWELL CO., CHARLESTON, S.C.

FILE NUMBER DATE OF RECORD	MORTGAGEES FAMILY NAMES	GIVEN NAMES ABCDEFGHIJ	GIVEN NAMES JKLMNO	GIVEN NAMES PQRSTUWXYZ	MORTGAGORS	BOOK	PAGE	Amount	BRIEF DESCRIPTION, LOCATION, ETC. (Not Warranted)
30819 Apr 15, 1985	Alliance		mtg. Co.		James A. Boyd et al	1710	928		Mfg. section Bl 1661 Pg 373 assumption agree with Release In
31024 Apr 16, 1985	"		"		Robert A. Garner, III by atty. in fact Elmer L. Westrom	1711	54	69,050	Ph. W. Sp. II A Lot 13 Public Creek P. U. D.
30966 Apr 16, 1985	"		"		Klaus D. Westrom, et al	1711	64	57,000	Re-Record Dr. Div. Sec. 10m Bl. 1699 pg. 567 Pl. lots 329 + 330 Devergen Pl. Sec. 13
31047 Apr 16, 1985	"		"		Alan Dutton et al	1711	76	82,500	Lot 82 Lone Tree "Craftstone Acres"
31171 Apr 17, 1985	"		"		S/A C.C. White Chilion C. White et al	1711	198	21,850	Lot 16 Inglewood and Sec. 7
31205 Apr 17, 1985	"		"		Michael K. Edens, et al	1711	255	44,893	Lot Table Rock Rd.
31262 Apr 18, 1985	"		"		Robert P. Heck, III et al	1711	312	109,700	Forester Wood. Sec. 11 Mauldin Pt. lot 127 Cherry Hill Rd
31421 Apr 19, 1985	"		"		Jamie L. Cobb	1711	501	68,850	Caylebrook I Lot 22 Saratoga Dr.
31444 Apr 19, 1985	"		"		Robert P. Doherty	1711	534	61,750	Nil Lot 22 Aberdeen Dr. Park
31523 Apr 19, 1985	"		"		W. Stuart Crippen et al	1711	652	62,200	Lot 115 Sutton Place
31447 Apr 19, 1985	"		"		C. Kelly Ashworth et al	Re-Record			For Div. Sec. 10m Bl. 1701 pg. 558
31663 Apr 22, 1985	"		"		Kimbell W. Putnam et al	1711	874	35,500	Lot 34 North Hills
31721 Apr 23, 1985	"		"		Jed C. Caldwell	1711	902	52,782	1.26 McKinney Rd. Eats. Also mobile Cottage
32041 Apr 25, 1985	"		"		Dary H. Strosser	Re-Record			Lots 86 + 87 Crestview Dr. Avalon R Em Bl. 1708 pg. 713
32150 Apr 26, 1985	"		"		Reginald J. Fadden, Jr. et al	1712	262	34,100	Lot 3 Barwood For Div. Sec Sec 5
32150 Apr 26, 1985	"		"		Michael L. Palmer et al	1712	421	85,000	Lot 43 Edwards Forest
	"		"			1712	427	79,850	Sec. 12 Lot 260 Devergen Place

INDIRECT or MORTGAGEE Index to Real Estate Mortgages — Greenville County, S. C.

REG. U. S. PAT. OFFICE *Chas McCotts* County Indexes Since 1888 An Identifying Trade Mark

Open at Proper Tab according to First Letter or Letters of Name and refer to Buff Sub-Index sheet for page reference.


COTT FAMILY NAME INDEX No. 75 © 1949
MADE BY THE COTT INDEX COMPANY, COLUMBUS, OHIO
SOLD BY WALKER, EVANS & COGSWELL CO., CHARLESTON, S.C.

(u)

FILE NUMBER DATE OF RECORD	MORTGAGEES FAMILY NAMES	GIVEN NAMES ABCDEFGHIJ	GIVEN NAMES JKLMNOPQ	GIVEN NAMES RSTUVWXYZ	MORTGAGORS	BOOK	PAGE	Amount	BRIEF DESCRIPTION, LOCATION, ETC. (Not Warranted)
32190 Apr 26, 1985	Alliance		Mtg. Co.		Jackson B. Turner, et al	1712	458	.00 36,550	"Buena Vista" Blk C Lots 23 + 24 Sutton Dr.
32188 Apr 26, 1985	"		" "		James P. Driscoll, et al	1712	518	.00 38,000	Lot 156 Berea Forest Sec II Sec IV Colonial Hills
32202 Apr 26, 1985	"		" "		Robby L. Pittman, et al	1712	540	.00 42,500	Lot 178 Heathwood Dr. Westwood Sville Austin Tp.
32241 Apr 26, 1985	"		" "		Lemance M. Brooks, et al	1712	574	.00 42,250	Lot 630 Yellow Wood Dr. Sec VI "Pine Gate"
32241 Apr 26, 1985	"		" "		James F. Culp, et al	1712	580	.00 62,300	Lot 36 Pine Gate Dr. In mtg. of Lem. Ch. 1712 pg. 540
32220 Apr 26, 1985	"		" "		Robby L. Pittman, et al	1712	547		Mtg. assigned to S.C. State Housing Auth. In mtg. of REM Ch. 1712 Pg 518
32222 Apr 26, 1985	"		" "		James P. Driscoll, et al	1712	525		Mtg. assign. S.C. State Housing Auth. Bene Bateville Forest Sec II
32356 Apr 29, 1985	"		" "		John E. Bradley, et al	1712	688	.00 126,000	4.426 Acres = Lot 22 Meane
32462 Apr 29, 1985	"		" "		Michael D. Cox, et al	1712	861	.00 30,050	Lot 1 (3.47 acres) Jerry Road Pommette In T. Sville
32431 Apr 29, 1985	"		" "		Mark R. Flaney, et al	1712	755	.00 106,900	Lot 347 J. Diamond Dr.
32425 Apr 29, 1985	"		" "		Walter Lee McLean, et al	1712	789	.00 108,800	Lot 516 Sugar Creek map 4 Sec II
32460 Apr 29, 1985	"		" "		John J. Zatham, et al	1712	864	.00 54,600	unit 53 Parkview N.W. Prop. by Riverdale
32616 Apr 30, 1985	"		" "		Leon G. Jacobs, Jr., et al	1713	181	.00 51,097	Lot 122 Riverdale Dr. Holly Tree Plantation
32550 Apr 30, 1985	"		" "		James M. Munro, III, et al	1713	63	.00 104,950	Lot 39 Holly Tree Lane, Sec. II Powderhorn Sec 4
32606 Apr 30, 1985	"		" "		Gregory D. Leikvold, et al	1713	132	.00 72,660	Lot 186 Powderhorn Rd.
32609 Apr 30, 1985	"		" "		Thomas S. Potts Jr., et al	1713	144	.00 114,000	Lot 14 Altamont Forest Sec. I

INDIRECT or MORTGAGEE Index to Real Estate Mortgages — Greenville County, S. C.

REG. U. S. PAT. OFFICE *Cott* County Indexes Since 1888 An Identifying Trade Mark


 Open at Proper Tab according to First Letter or Letters of Name and refer to Buff Sub-Index sheet for page reference.

COTT FAMILY NAME INDEX No. 75 © 1949
MADE BY THE COTT INDEX COMPANY, COLUMBUS, OHIO
SOLD BY WALKER, EVANS & COGSWELL CO., CHARLESTON, S.C.

FILE NUMBER DATE OF RECORD	MORTGAGEES FAMILY NAMES	GIVEN NAMES ABCDEFGHIJ	GIVEN NAMES JKLMNO	GIVEN NAMES PQRSTUVWXYZ	MORTGAGORS	BOOK	PAGE	Amount	BRIEF DESCRIPTION, LOCATION, ETC. (Not Warranted)
32674 Apr 30, 1985	Alliance		Mtg. Co.		<i>et al</i> William R. Richardson	1713	208	61,750	-.50 "Horsgate Hills" Lot 27 Foxbrow Ct.
32683 Apr 30, 1985	"		" "		R. Dale Grizzle <i>et al</i>	1713	253	137,000	-.03 Chenticher Per II Lot 7, E. Seven Oaks Dr.
32713 Apr 30, 1985	"		" "		<i>et al</i> Miguel A. Villalobos	1713	263	43,700	-.03 Westwood S. Hill Lot 438 Egwood Dr. Sec V
32716 Apr 30, 1985	"		" "		<i>et al</i> Gregory A. Pickleimer	1713	274	38,950	-.03 Westwood South S. Hill Lot 31 Pinewood Dr. Sec. 2
32712 Apr 30, 1985	"		" "		<i>et al</i> Glenn A. Wallace	1713	280	47,950	-.02 North Hills Lot 48 Gallivan St.
32714 Apr 30, 1985	"		" "		<i>et al</i> Avery W. Wood Jr.	1713	284	35,000	-.00 Proj. Reg. Unit 214 English Hwy
32744 Apr 30, 1985	"		" "		<i>et al</i> James Ellis Griffith	1713	313	53,650	-.50 Mandolin Cresting Dr. Lot 43 Fungus St. Glendale III
32751 Apr 30, 1985	"		" "		Rosalind L. Reynolds	1713	320	48,000	-.02 Lot 64 Jamestown II
32752 Apr 30, 1985	"		" "		<i>et al</i> Dave R. Strine	1713	329	52,810	-.02 Jayas School Lot Lot Cor E. Kenic Dr. & Little
32749 Apr 30, 1985	"		" "		<i>et al</i> Rufus E. McMahand	1713	337	68,400	-.03 Lot 71 Widgefield Sec. II
32742 Apr 30, 1985	"		" "		Rosalind L. Reynolds	1713	328		Auth. In mtg. by Rem. Ch. 1713 R 320 mtg. assigned S.C. State Housing
32775 May 1, 1985	"		" "		Joy M. Galloway	1713	368	47,000	-.20 Lot 16 Rison Rd.
32789 May 1, 1985	"		" "		<i>et al</i> Robert B. Smith	1713	407	54,150	-.04 Lot 26 Owen Rd. Lenora Park
32840 May 1, 1985	"		" "		<i>et al</i> Johnnie M. Smith	1713	545	72,192	-.00 Hillside Terrace Lots 31 & 33 Allata Dr.
32839 May 1, 1985	"		" "		<i>et al</i> David S. Boyd Jr.	1713	549	150,000	-.01 3 Acre Hudson Rd. Butler sp

INDIRECT or MORTGAGEE Index to Real Estate Mortgages — Greenville County, S. C.

REG. U. S. PAT. OFFICE *Chas. McClellan* County Indexes Since 1888 An Identifying Trade Mark

 Open at Proper Tab according to First Letter or Letters of Name and refer to Buff Sub-Index sheet for page reference.


COTT FAMILY NAME INDEX No. 75 © 1949
MADE BY THE COTT INDEX COMPANY, COLUMBUS, OHIO
SOLD BY WALKER, EVANS & COGSWELL CO., CHARLESTON, S.C.

(VVV)

FILE NUMBER DATE OF RECORD	MORTGAGEES FAMILY NAMES	GIVEN NAMES ABCDEFGHIJ	GIVEN NAMES JKLMNO	GIVEN NAMES PQRSTUVWXYZ	MORTGAGORS	BOOK	PAGE	Amount	BRIEF DESCRIPTION, LOCATION, ETC. (Not Warranted)
32946 May 1, 1985	Alliance				James Scott Ziegler et al	1713	637	75,500	Perf Lot 243 Woodvale Ave. Naples
32947 May 1, 1985	"				David M. Bendette et al	1713	649	29,523	Lot 11 Dunbar Mill Sec. 4
33003 May 1, 1985	"				William Del Robertson et al	1713	664	54,600	Unit 29 Parkview Hk. Prop. Reg.
33010 May 1, 1985	"				Roger D. Owen	1713	700	55,000	Lot 8 Lee East Court Lee East In mtg. sub. Len. Bk. 1713 pp. 368
32920 May 1, 1985	"				Jay M. Halloway	1713	376		mtg. assigned S.C. State Housing Auth.
33044 May 2, 1985	"				Robert C. Edens, et al	1713	797	23,250	Lot 58 Highland
33051 May 2, 1985	"				Edwin L. Roff et al	1713	805	42,500	Prop. Reg. Unit 26 Parkview Hk.
33093 May 2, 1985	"				David R. Warner, et al	1713	818	57,000	Sec. V Lot 441 Del Norte Eats.
33142 May 2, 1985	"				John W. Walker, et al	1713	834	90,000	2.6 acs. Hwy 414
33149 May 2, 1985	"				Bernard J. Walker et al	1713	838	48,450	Sec. IV Lot 98 Chesterfield Eats.
33144 May 2, 1985	"				Eddie J. Reeves, et al	Re-Record 1713	893	62,000	Inquiry sub. Len. Bk. 1704 Pp. 424 Lot Sec. 2, Windsor Oaks
33188 May 2, 1985	"				Bernard J. Walker et al	1713	846		In mtg. sub. Len. Bk. 1713 Pp. 838 mtg. assigned S.C. State Housing Auth.
33277 May 3, 1985	"				L. Page Beall, et al	1714	110	56,000	Lot 45 Kutzclaw Eats.
33276 May 3, 1985	"				Charles L. Fields, et al	1714	118	138,000	Sec. VI Lot 39 Front Lane Meyer Park
33329 May 3, 1985	"				James Walker, Jr.	1714	171	29,000	Sec. VI Austin 29. Lot 751 Ashwood Dr. Westwood
33448 May 6, 1985	"				Keith A. Klein	1714	282	119,950	May 1 Sec 3 Sugar Creek Lot 636 E. Shallowstone Rd.

INDIRECT or MORTGAGEE Index to Real Estate Mortgages — Greenville County, S. C.

REG. U. S. PAT. OFFICE *CumMott* County Indexes Since 1888
An Identifying Trade Mark


 Open at Proper Tab according to First Letter or Letters of Name and refer to Buff Sub-Index sheet for page reference.

COTT FAMILY NAME INDEX No. 75 © 1949
MADE BY THE COTT INDEX COMPANY, COLUMBUS, OHIO
SOLD BY WALKER, EVANS & COGSWELL CO., CHARLESTON, S. C.

FILE NUMBER DATE OF RECORD	MORTGAGEES FAMILY NAMES	GIVEN NAMES ABCDEFGHIJ	GIVEN NAMES JKLMNO	GIVEN NAMES PQRSTUVWXYZ	MORTGAGORS	BOOK	PAGE	Amount	BRIEF DESCRIPTION, LOCATION, ETC. (Not Warranted)
33503 May 6, 1985	Alliance				Robert K. Austin, et al	Re-Record 1714	461		2nd Mtg. on 1st Bl. 1708 Pg 52 Mtg. Arising S.C. State Housing Auth.
33569 May 7, 1985	"				Mark E. Byington et al	Re-Record 1714	496	52,600	2nd Mtg. on 1st Bl. 1708 Pg 52 Lot 67 N. Park Dr. North Park
33616 May 7, 1985	"				Richard M. Huff, Jr. et al	1714	528	67,000	Sugar Creek map 1 Sec 3 Lot 608 West Shallowstone Rd.
33667 May 7, 1985	"				John W. Orr, Jr. et al	Re-Record 1714	562	123,300	Lot 756 S. Wingfield Rd. Sugar Creek map 2 Sec III for mtg. sub 1m Bl. 1702 Pg. 151
33669 May 7, 1985	"				William Donald Clemmons et al	1714	568	67,950	Lot 4 Milford Court Reseaton Sugar Creek map 2 Sec III
33736 May 8, 1985	"				Edward J. Taylor III	1714	708	87,000	Lot 183 Royal Oak Rd. Sec. 4 Sugar Creek map 2 Sec III
33804 May 8, 1985	"				Kevin M. Jones, et al	1714	793	25,900	Lot 4, Shidley St. Mountain for mtg. sub 1m Bl. 1702 Pg. 151
33814 May 8, 1985	"				Phillips M. Wally, et al	Re-Record 1714	873	31,300	Woodland Co. In orig see RPM Bl. 1685 Pg 572
34142 May 10, 1985	"				Thomas M. Mc Carthy et al	1715	116	72,600	Sec II Lot 55 Pebble Creek Pl IV
34244 May 13, 1985	"				David L. Neatberg et al	1715	238	54,750	Lot 10 Strange Road
34524 May 14, 1985	"				C. Tommy Mc Intyre	1715	540	52,200	Unit 36 Forestwood Assoc. Prop. Proj. RPM Bl. 1712 Pg 861
34609 May 15, 1985	"				Michael G. Cox, et al	Re-Record 1715	773	30,050	Lot 1 Jerry Rd. In orig see 85-1674 2nd Mtg. sub 1m Bl. 1629 Pg 569
34629 May 15, 1985	"				John H. Gibson, et al	1715	780		Release from judgment Roll 77
34771 May 16, 1985	"				Jackson B. Zurnen et al	Re-Record 1715	830	36,550	In orig see RPM Bl. 1713 Pg 458 Lots 23 + 24 Buena Vista
34791 May 16, 1985	"				Cornelia J. Kinard, et al	1715	908	58,200	Blk 2p Lot 2 A Hwy 14 Halliday Hills Sec 2

INDIRECT or MORTGAGEE Index to Real Estate Mortgages — Greenville County, S. C.

REG. U. S. PAT. OFFICE *Chas McCott* County Indexes Since 1888 An Identifying Trade Mark

 Open at Proper Tab according to First Letter or Letters of Name and refer to Buff Sub-Index sheet for page reference.


COTT FAMILY NAME INDEX No. 75 © 1949
MADE BY THE COTT INDEX COMPANY, COLUMBUS, OHIO
SOLD BY WALKER, EVANS & COGSWELL CO., CHARLESTON, S.C.

(WVW)

FILE NUMBER DATE OF RECORD	MORTGAGEES FAMILY NAMES	GIVEN NAMES ABCDEFGHIJ	GIVEN NAMES KLMNO	GIVEN NAMES PQRSTUVWXYZ	MORTGAGORS	BOOK	PAGE	Amount	BRIEF DESCRIPTION, LOCATION, ETC. (Not Warranted)
34980 May 17, 1985	Alliance		Mtg. Co.		James E. Hay, Jr. ^{et al}	1716	111	112,900	Lot 31 Asheton Sec. 2
35079 May 20, 1985	"		"		Morton W. Hale, ^{et al}	1716	164	64,356	Lot 79 Ordeal Terrace
35260 May 21, 1985	"		"		Mikey R. Gighis, ^{et al}	1716	390	103,550	Sub 7 PUD Lot 33 1200 Pulham Pl
35261 May 21, 1985	"		"		Bryan L. Hubert	1716	397	49,400	Unit 228 Pinacrest Conb. Hwy 7a mtg. on Rem Ch. 1706 pg. 742
35306 May 21, 1985	"		"		William E. Strong ^{et al}	1716	468	72,504	Lot 32 Newpark Dr. Nempahin " Rogers Valley
35316 May 22, 1985	"		"		Arthur J. Mc Curry, ^{et al}	1716	492	68,000	Pl. lot 18 Howell Cir. + Meretta St.
35315 May 22, 1985	"		"		S. Jeannine Kelly	1716	519	41,300	Lot 23 Co. Commerce ave.
35512 May 23, 1985	"		"		C. Dan Joyner	1716	767	59,685	Shadow Lot 33 Plum Dr. Mountain
35541 May 23, 1985	"		"		James B. Jarrow ^{et al}	1716	720	29,000	Lot 81 Westwood South Sec II
35542 May 23, 1985	"		"		Harry J. Rogers ^{et al}	1716	728	53,000	Prop. Reg. 7a mtg. on Rem Ch. 1713 pg 503 Unit 8-19 Pinacrest Con. Aler
35618 May 23, 1985	"		"		Thomas E. Johnston ^{et al}	1716	831	72,000	Sub - Indigo on Rem Ch. 1700 pg 72/ Lot 52 Edwards mill Rd. Seven
35551 May 23, 1985	"		"		George S. Taylor, Jr. ^{et al}	1716	748		mtg assigned Alliance mtg. Co. 2 mtg. on Rem Ch 1604 pg 315 Re Record Ch 1612 pg 546 Ch 1625 pg 4 Ch 1645 pg 414
35721 May 24, 1985	"		"		C. Dan Joyner	1716	939	66,899	Hampton Gardens Sec III Lot 46 Waddell Rd, Wade
35724 May 24, 1985	"		"		Billy C. Nell	1716	958	22,800	02 Melle Mill Village Lot 195 Co. Otis & Guess Sts

INDIRECT or MORTGAGEE Index to Real Estate Mortgages — Greenville County, S. C.

REG. U. S. PAT. OFFICE *Chas. McCulloch* County Indexes Since 1888 An Identifying Trade Mark

 Open at Proper Tab according to First Letter or Letters of Name and refer to Buff Sub-Index sheet for page reference.

COTT FAMILY NAME INDEX No. 75 © 1949
MADE BY THE COTT INDEX COMPANY, COLUMBUS, OHIO
SOLD BY WALKER, EVANS & COGSWELL CO., CHARLESTON, S. C.

FILE NUMBER DATE OF RECORD	MORTGAGEES FAMILY NAMES	GIVEN NAMES ABCDEFGHIJ	GIVEN NAMES JKLMNO	GIVEN NAMES PQRSTUVWXYZ	MORTGAGORS	BOOK	PAGE	Amount	BRIEF DESCRIPTION, LOCATION, ETC. (Not Warranted)
35722 May 24, 1985	Alliance				<i>etal</i> William P. Vaughn Jr.	Re-Record 1716	962	.00 44,818	Orig. see REC with 1704 & 993 1.04 ac. Roger Mt. Rd. 200
35746 May 24, 1985	"		"	"	<i>etal</i> Jay Richard Kirkman	1717	35	.00 57,000	pt. lots 16 & 18 Pinckney St.
35779 May 24, 1985	"		"	"	<i>etal</i> Carl W. Halmer	1717	89	.00 62,124	See II Lot 55 Hampshire Hills
35943 May 28, 1985	"		"	"	Robert Earl Turner	1717	264	.00 41,410	Lots 5
36106 May 21, 1985	"		"	"	<i>etal</i> William J. Braeckelaere	1717	501	.00 77,300	Lot 24 Parklawn Dr. + Dardington Ave.
36189 May 30, 1985	"		"	"	<i>etal</i> Joseph Allen Freeman	1717	600	.00 29,000	Lot 114 pt. lot 12 Cr. Ethelridge Dr. and Monte Est. - Sec. III
36330 May 30, 1985	"		"	"	Wayne S. Davis	1717	775	.00 58,400	Lot 254 Cr. Lakeside Rd. + Sparrow Wilson Woods Dr. + V.
36358 May 31, 1985	"		"	"	<i>etal</i> Henry P. Boehm	1717	807	.00 12,600	Lot 187 Budgetville Rd. Phase II
36357 May 31, 1985	"		"	"	Tracy P. Dugan	1717	829	.00 61,750	Lot 11 Monarch Pl. Wildewood Hwy. Sec. 2 Mauldin
36401 May 31, 1985	"		"	"	<i>etal</i> Lonzell Graham	1717	872	.00 73,150	Lot 23 Vesper Ln. Sunset Traylor Park
36436 May 31, 1985	"		"	"	<i>etal</i> Harvey S. Chever, Jr.	1717	970	.00 12,504	Lot 176 Mt. Vista Ave.
36507 May 31, 1985	"		"	"	Donald S. Alexander	1718	32	.00 32,300	Lot 27 Wilton St. Map 3 Sec. 2
36551 May 31, 1985	"		"	"	<i>etal</i> Stephen E. Parks	1718	69	.00 116,350	Lot 442 Sugar Creek Cottony Woods Sec. 5
36554 May 31, 1985	"		"	"	<i>etal</i> Einar J. Mogensen	1718	75	.00 150,000	Lot 14 Edwards Rd. Wilson Green
36552 May 31, 1985	"		"	"	<i>etal</i> Mike H. Parrish	1718	75	.00 44,530	Lot 9 Checkfield St.
36553 May 31, 1985	"		"	"	<i>etal</i> Kenneth H. Davis	1718	84	.00 46,500	5.23 Acres

INDIRECT or MORTGAGEE Index to Real Estate Mortgages — Greenville County, S. C.

REG. U. S. PAT. OFFICE *Chas. McCath* County Indexes Since 1888 An Identifying Trade Mark

 Open at Proper Tab according to First Letter or Letters of Name and refer to Buff Sub-Index sheet for page reference.

COTT FAMILY NAME INDEX No. 75 © 1949
MADE BY THE COTT INDEX COMPANY, COLUMBUS, OHIO
SOLD BY WALKER, EVANS & COGSWELL CO., CHARLESTON, S.C.

(XXX)

FILE NUMBER DATE OF RECORD	MORTGAGEES FAMILY NAMES	GIVEN NAMES ABCDEFGHIJ	GIVEN NAMES KLMNO	GIVEN NAMES PQRSTUVWXYZ	MORTGAGORS	BOOK	PAGE	Amount	BRIEF DESCRIPTION, LOCATION, ETC. (Not Warranted)
36564 May 31, 1985	Alliance		Mtg. Co,		Steven M. Pasternak ^{et al}	1718	102	63,000	Krallwood, Sec. V. Lot 32 Anders Ave.
36560 May 31, 1985	"		"		Lindsay Sanford ^{Misenheimer et al}	1718	158	73,500	Lanpear Dr. Highlands Lots 55 & 56 Lanpear Dr.
36488 May 31, 1985	"		"		Tracy P. Dugan	1717	828		In mly. rec. Emb. 1717 R. 829 mtg assigned S.C. State Housing auth.
36615 June 3, 1985	"		"		Barbara H. Robinson	1718	208	45,150	Lot 242 Belle Meade Sec 3
36614 June 3, 1985	"		"		Richard Wayne Hick ^{et al}	1718	220	68,850	Lot 10 Edwards Forest Sec. III
36643 June 3, 1985	"		"		David W. Reese ^{et al}	1718	234	67,833	Lot 375 Ladbroke Rd. Del Norte
36717 June 3, 1985	"		"		Kenneth M. Shirley ^{et al}	1718	333	68,950	Lot 183 Chestnutfield Est. Sec. V
36725 June 3, 1985	"		"		Timothy D. Wylie, ^{et al}	1718	368	49,379	Lot 86 Paris View Sec. Sunny
36740 June 3, 1985	"		"		Donald A. Simpson ^{et al}	1718	433	65,000	Lot 20 Smith Wind Road Elyton Sec. 4
36812 June 3, 1985	"		"		Alonzo M. Greer	1718	458	58,400	Lots 77 & 79 Lockwood Ave.
36823 June 3, 1985	"		"		Randal J. Addison ^{et al}	1718	530	90,900	Lot 20 Summer Place
36824 June 3, 1985	"		"		Jeanette A. Starnes	1718	534	43,388	Lot 28 Phenixdale
36892 June 4, 1985	"		"		Paul R. Weideman	1718	556	59,800	Pl. lot 20 Hampton Ave.
36890 June 4, 1985	"		"		Sara P. Copeland	1718	576	38,900	Highlands Estates Lot 10 Fairview Ave. East
36915 June 4, 1985	"		"		Laura H. Keese	1718	641	54,754	Unit 11-C Wenwood Towers Chauffield Rd. Woodfields
36915 June 4, 1985	"		"		Harold J. Sullivan ^{et al}	1718	647	54,910	Lot 111 Cor. Pine Creek Dr. &

INDIRECT or MORTGAGEE Index to Real Estate Mortgages — Greenville County, S. C.

REG. U. S. PAT. OFFICE *Chas. McCott* County Indexes Since 1888 An Identifying Trade Mark

Open at Proper Tab according to First Letter or Letters of Name and refer to Buff Sub-Index sheet for page reference.

COTT FAMILY NAME INDEX No. 75 © 1949
MADE BY THE COTT INDEX COMPANY, COLUMBUS, OHIO
SOLD BY WALKER, EVANS & COGSWELL CO., CHARLESTON, S.C.

FILE NUMBER DATE OF RECORD	MORTGAGEES FAMILY NAMES	GIVEN NAMES ABCDEFGHIJ	GIVEN NAMES JKLMNO	GIVEN NAMES PQRSTUVWXYZ	MORTGAGORS	BOOK	PAGE	Amount	BRIEF DESCRIPTION, LOCATION, ETC. (Not Warranted)
37149 June 5 1985	Alliance				James M. Munson <i>et al</i>	1718	911	104,950	See Rem Bd. 1713 pg. 63 Lot 39 Kelly Tree Lane Holly Hill
37164 June 5 1985	"				Avery W. Wood, Jr.	1718	917	35,000	See Rem Bd. 1713 pg. 284 Unit 214 Inglewood Apts. Holly Hill
37210 June 6, 1985	"				Hugh C. McMillan <i>et al</i>	1718	945	16,000	See Rem Bd. 1713 pg. 284 Unit 1 Oak Grove Village
37222 June 6, 1985	"				Evelyn B. Martin	1719	74	39,400	Oak Grove Prop. Ref. III Unit 25 B Wildcat - Merry
37345 June 7, 1985	"				Kevin M. Jones, <i>et al</i>	1719	201	28,500	See Rem Bd. 1714 pg. 723 Lot 4 - for prop. mtg. see
37573 June 10, 1985	"				Christopher L. Means <i>et al</i>	1719	467	37,950	Edgeworth Lot 3 Buxton Ct.
37643 June 10, 1985	"				Glyn J. Ashley, Jr. <i>et al</i>	1719	570	50,000	See III Lot 110 Colonial Hills
37624 June 10, 1985	"				Christopher L. Means <i>et al</i>	1719	474		for mtg. see Rem Bd. 1714 pg. 467 Mtg. assigned S.C. State Nursing Center
37748 June 11, 1985	"				James Wallace Spivey	1719	654	29,000	see Rem Bd. 1714 pg. 171 Lot 751 Lakewood Dr. Lakewood
37818 June 11, 1985	"				Daniel A. Boone <i>et al</i>	1719	729	36,000	Lot 34 Alpine Way
37965 June 13, 1985	"				Robert B. Mc Cray <i>et al</i>	1719	899	14,400	See Rem Bd. 1696 pg. 789 & Rem Bd. 1705 pg. 233 Unit 35 Oak Grove Village Con. Holly Hill
37965 June 13, 1985	"				Robert B. Mc Cray <i>et al</i>	1719	964	14,400	See Rem Bd. 1696 pg. 789 & Rem Bd. 1705 pg. 233 Unit 30 Oak Grove Village Con. Holly Hill
38088 June 13, 1985	"				Edward J. Jesenkeg <i>et al</i>	1720	306	40,000	Smith Lot 23 Pine Tree Dr. Pine Tree
38049 June 13, 1985	"				Michael J. Ungar <i>et al</i>	1719	974	90,250	Lot 368 Deming Place Sec 15
38054 June 13, 1985	"				Joseph N. Roberts <i>et al</i>	1719	989	43,400	See V Smith for mtg. see Rem Bd. 1628 pg. 409
38242 June 14, 1985	"				Kirk W. Johnson <i>et al</i>	1720	544		Release Lien from Judgment Roll 85-2389

INDIRECT or MORTGAGEE Index to Real Estate Mortgages — Greenville County, S. C.

REG. U. S. PAT. OFFICE *Chas. McCorkle* County Indexes Since 1888 An Identifying Trade Mark

 Open at Proper Tab according to First Letter or Letters of Name and refer to Buff Sub-Index sheet for page reference.


COTT FAMILY NAME INDEX No. 75 © 1949
MADE BY THE COTT INDEX COMPANY, COLUMBUS, OHIO
SOLD BY WALKER, EVANS & COGSWELL CO., CHARLESTON, S.C.

(Yr)

FILE NUMBER DATE OF RECORD	MORTGAGEES FAMILY NAMES	GIVEN NAMES ABCDEFGHIJ	GIVEN NAMES JKLMNO	GIVEN NAMES PQRSTUVWXYZ	MORTGAGORS	BOOK	PAGE	Amount	BRIEF DESCRIPTION, LOCATION, ETC. (Not Warranted)
38293 June 17 1985	Alliance		Mtg. Co,		John B. Bates et al	1720	581	75,087 ^{.00}	Lot 197 Danstoge Dr. Conelike Hill
38378 June 17 1985	"		"		Derward H. Sanford et al	1720	671	75,010 ^{.00}	2 nd Sec ^{tion} Lot 86 Sagramore Lane Holly
38382 June 17 1985	"		"		Rodger N. Jenkins et al	1720	729	59,950 ^{.00}	Lot 149 Brookside Tr.
38425 June 20 1985	"		"		James C. Suttles	1721	194	50,350 ^{.00}	"Turman Place" Lot 2 Duncan Chapel Rd.
38859 June 20 1985	"		"		James C. Suttles	1721	201		30 th Mtg. du Lem Ch. 1721 pp. 154
38950 June 21 1985	"		"		Morgan R. Cantrell et al	1721	326	90,000 ^{.00}	Mtg. Cassard d.C. State Building Antioch Sugar Creek Mtg 2 Sec ^{tion}
39021 June 21 1985	"		"		Alvin L. Davis et al	1721	421	53,100 ^{.00}	Pinig Grove 2 nd Lot 28 Woodlawn Dr. Whispering
39068 June 21 1985	"		"		John E. Waddell et al	1721	503	51,750 ^{.00}	Holly Spring Sec I Lot 30 Brook Bend Court
39079 June 21 1985	"		"		Joseph P. Rome	1721	519	75,950 ^{.00}	Reg. Unit 32-C Sugar Creek Villa Sub. Proj
39146 June 24 1985	"		"		Infant Janice H. Davis Sybil B. Hudson by atty	1721	623	38,000 ^{.00}	Hazy Prop Reg. Unit 8-B Holly Woods
39227 June 24 1985	"		"		Stephen A. Wandrea	1721	740	59,350 ^{.00}	Del Norte Ests. Lot 464 Bransfield Rd.
39528 June 26 1985	"		"		Ray E. Byington	1722	199	36,550 ^{.00}	Lots 64 + 65 East Lake
39588 June 27 1985	"		"		Steven W. Dubois et al	1722	277	75,670 ^{.00}	1 Acre Hudson Rd.
39643 June 27 1985	"		"		Daniel F. Davis et al	1722	359	69,000 ^{.00}	Lot 6 Pilgrim Point
39705 June 27 1985	"		"		Edward D. Stephens et al	1722	363	65,050 ^{.00}	Barbours - Butler 2 nd Pt. Lot 7 Mumora D.A.M. Swain
39705 June 27 1985	"		"		Don E. Miller et al	1722	483	85,200 ^{.00}	Pl. Sec. 14 Lot 395 Roadend Lane Swain

INDIRECT or MORTGAGEE Index to Real Estate Mortgages — Greenville County, S. C.

REG. U. S. PAT. OFFICE *Chas. McCall* County Indexes Since 1888 An Identifying Trade Mark


 Open at Proper Tab according to First Letter or Letters of Name and refer to Buff Sub-Index sheet for page reference.

COTT FAMILY NAME INDEX No. 75 © 1949
MADE BY THE COTT INDEX COMPANY, COLUMBUS, OHIO
SOLD BY WALKER, EVANS & COGSWELL CO., CHARLESTON, S.C.

FILE NUMBER DATE OF RECORD	MORTGAGEES FAMILY NAMES	GIVEN NAMES ABCDEFGHIJ	GIVEN NAMES JKLMNO	GIVEN NAMES PQRSTUVWXYZ	MORTGAGORS	BOOK	PAGE	Amount	BRIEF DESCRIPTION, LOCATION, ETC. (Not Warranted)
39864 June 28, 1985	Alliance				Larry G. Simons <i>et al</i>	1722	762	61,657	Hgts. Maulden Lot 75 Gaynett St. Bishop
39929 June 28, 1985	"				Robert J. Ulrich <i>et al</i>	1722	983	45,500	Bellingham, Sville Lot 165 Cloverdale Lane,
31 July 1, 1985	"				Charles B. Aisk. <i>et al</i>	1723	10	55,100	Sullivan Hgts. Lot 1 Marie Louise Lane
22 July 1, 1985	"				Ricky J. Carter. <i>et al</i>	1723	14	45,000	Lot 34 Lucas Dr. Western Hills
43 July 1, 1985	"				W. Mark Housley <i>et al</i>	1723	32	65,000	Place Lot 22 Russton Lane Russton
74 July 1, 1985	"				Jack R. Welch	1723	40	38,000	2.45 Thompson Road O'Neal sp
74 July 1, 1985	"				David R. Musacchia <i>et al</i>	1723	44	75,000	Lot 149 Devinger Pl. Sec 10
70 July 1, 1985	"				Gregory C. Cornwell. <i>et al</i>	1723	61	54,900	Lot 94 Glenn Garden
72 July 1, 1985	"				Clepton J. Dunaway <i>et al</i>	1723	73	59,350	Lot 7 Old Mill Est. Sec 3
122 July 1, 1985	"				Nancy Elaine Baker	1723	100	36,550	Unit 17 Bridgeway Home Prop Reg.
123 July 1, 1985	"				Dilbert Appleby Willard	1723	113	56,000	Bellingham Sec II Lot 62 Beaversdale Court
132 July 1, 1985	"				Peter J. Buchanan <i>et al</i>	1723	167	80,000	Jaycroft Sec II Lot 66 Chipendale Court
143 July 1, 1985	"				Sheryl B. Medley	1723	226	37,900	Spring Brook Terrace Lot 47 Br. Masoni Court Walton St.
134 July 1, 1985	"				Jack C. Bauman	1723	232	125,000	Lot 611 Sugar Creek Prop. Sec III Wing. Sec III
207 July 1, 1985	"				David W. Gill <i>et al</i>	1723	285	104,900	Lot 132 Chantilly Court Botany
225 July 1, 1985	"				Jack C. Bauman	1723	236		201 Mtg. see KEM bk 1723 Pg 236 Mtg. assigned. Centrust Mtg. Corp.

INDIRECT or MORTGAGEE Index to Real Estate Mortgages — Greenville County, S. C.

REG. U. S. PAT. OFFICE *Chas McCulloch* County Indexes Since 1888 An Identifying Trade Mark

 Open at Proper Tab according to First Letter or Letters of Name and refer to Buff Sub-Index sheet for page reference.

COTT FAMILY NAME INDEX No. 75 © 1949
MADE BY THE COTT INDEX COMPANY, COLUMBUS, OHIO
SOLD BY WALKER, EVANS & COGSWELL CO., CHARLESTON, S.C.

(222)

FILE NUMBER DATE OF RECORD	MORTGAGEES FAMILY NAMES	GIVEN NAMES ABCDEFGHIJ	GIVEN NAMES JKLMNO	GIVEN NAMES PQRSTUVWXYZ	MORTGAGORS	BOOK	PAGE	Amount	BRIEF DESCRIPTION, LOCATION, ETC. (Not Warranted)
338 July 2, 1985	Alliance		Mortgage	Co.	Bernard J. Sullivan <i>etal</i>	1723	423	.00 65,000	S. Wingfield Rd. Lot 749 Map 2 Sec. 3 Sugar Creek
380 July 2, 1985	"	"	"	"	Phillip P. Dillard <i>etal</i>	1723	466	.00 54,235	Mortclaire Lot 34 Bethel Rd. Sec. 3
395 July 2, 1985	"	"	"	"	James M. Munns, III <i>etal</i>	1723	539	.00 104,950	Re Record Lot 39 Holly Tree Lane Holly Tree Plantation Sec. II 2nd div. on RSMH 1713 Pg. 63
"	"	"	"	"	" " "	1723	539		Re Record Bl 1718 Pg. 911
376 July 2, 1985	"	"	"	"	Mwendolyn B. Darby <i>etal</i>	1723	553	.00 37,938	Stone Land Co Lot 12 Vannoy St. Sec. H
333 July 2, 1985	"	"	"	"	J. Christian Odderstad <i>etal</i>	1723	414	.00 86,000	Poysettia, Sville Lot 258 South Almond Rd.
530 July 2, 1985	"	"	"	"	Marion R. Gruen	1723	690	.00 38,406	"Kanapenah" Lot 11 Stewart St.
618 July 3, 1985	"	"	"	"	Carl W. Kohnen <i>etal</i>	1723	825	.00 62,124	Re Record 2nd div. on Rem Bl 1717 pg. 89 Lot 55 Hampshire Hills Sec. II
698 July 5, 1985	"	"	"	"	Bernard Craig Simmons <i>etal</i>	1723	933	.00 29,000	Lot 41 First Ave. Pebble Creek, Pl. IV Sec. II
702 July 5, 1985	"	"	"	"	Michael H. Orfinick <i>etal</i>	1723	937	.00 114,500	Lot 14 Pebble Creek, Way.
821 July 8, 1985	"	"	"	"	David J. Sullivan <i>etal</i>	1724	231	.00 54,910	Re-Record 2nd div. on Rem Bl 1718 pg. 647 Lot 111 Crestwood Road Woodfield "
908 July 8, 1985	"	"	"	"	Thomas E. Hassett	1724	276	.00 79,650	Lot 1 1st. lot 2 Ridgeland Dr.
1020 July 9, 1985	"	"	"	"	Paul S. Shimon <i>etal</i>	1724	412	.00 61,500	2nd div. on Rem Bl Lot 28 Plantation Dr. Holly
1856 July 9, 1985	"	"	"	"	Robert M. Williford <i>etal</i>	1724	422	.00 170,000	Lot 14 Kellist Park Sec. III 2nd div. on RSM Bl 1724 Pg. 422
1039 July 9, 1985	"	"	"	"	Robert M. Williford <i>etal</i>	1724	426	.00	Mty. assigned Contract Mty. Corp
1692 July 10, 1985	"	"	"	"	Vicki Eason	1724	509	.00 62,200	Lot 3 Oak Forest Townhomes

INDIRECT or MORTGAGEE Index to Real Estate Mortgages — Greenville County, S. C.

REG. U. S. PAT. OFFICE *Chas McCott* County Indexes Since 1888 An Identifying Trade Mark


Open at Proper Tab according to First Letter or Letters of Name and refer to Buff Sub-Index sheet for page reference.

COTT FAMILY NAME INDEX No. 75 © 1949
MADE BY THE COTT INDEX COMPANY, COLUMBUS, OHIO
SOLD BY WALKER, EVANS & COGSWELL CO., CHARLESTON, S.C.

FILE NUMBER DATE OF RECORD	MORTGAGEES FAMILY NAMES	GIVEN NAMES ABCDEFGHIJ	GIVEN NAMES JKLMNO	GIVEN NAMES PQRSTUVWXYZ	MORTGAGORS	BOOK	PAGE	Amount	BRIEF DESCRIPTION, LOCATION, ETC. (Not Warranted)
1200 July 10, 1985	Alliance				Mortgage Co.	1724	622	59,850 ^{.00}	1.59 acres N. Parker Rd.
1201 July 10, 1985	"				" "	1724	626	51,750 ^{.00}	Lot Butler Sp.
1304 July 11, 1985	"				Joseph A. Grace	1724	820		Mtg. see REM bk 1638 p 46 Mtg assigned Alliance mtg. Co. In
1304 July 11, 1985	"				Robert L. Choice	1724	863		Mtg. see REM bk 1629 p 598 Mtg assigned Alliance mtg. Co. In
1494 July 12, 1985	"				James B. Warburton	1725	39	115,300 ^{.00}	Re-record Mtg assigned Alliance mtg. Co. In Heraldfield West Lot 192 Bruton Way Sec. IV
1429 July 12, 1985	"				John E. Bradley, et al	1725	57	126,000 ^{.00}	Re-record 4.426 aces. (Lot 22) Magee Lane Butterville Forest Sec. 2, 2nd Orig. see REM bk 1712 p 688
"	"				" " "	1725	57		Sec. 2-B
1545 July 15, 1985	"				Nancy H. DiPietro	1725	109	75,600 ^{.00}	Lot 100 Fed Exp Unit Coach Hill Woodville Ave.
1658 July 16, 1985	"				Alfred J. Marini et al	1725	216	26,780 ^{.00}	Lot 133 & Pt Lot 134 Sugar Creek Rd. Map 3 Sec 1, "Sugar Creek"
1994 July 18, 1985	"				Philip S. Lotton et al	1725	639	95,000 ^{.00}	Lot 123 Cor. Sun Meadow Rd. & Ave. Piedmont Ests.
2019 July 18, 1985	"				Steven R. Hill	1725	678	29,894 ^{.00}	Lot 128 Cor. Jaychik Dr. & Omar See Plantation
2071 July 18, 1985	"				Cecil E. Wilson, et al	1725	717	34,000 ^{.00}	Lot 78 Spring Hill Dr. Holly Sugar Creek Map II Sec II
2219 July 19, 1985	"				Charles L. Westendorf, Jr.	1725	908	92,500 ^{.00}	Lot 474 Sweetwater Rd. N.H. Prop. - Reg. III
2248 July 19, 1985	"				Donna S. Parson	1725	963	38,000 ^{.00}	Unit 8-A Wildan - Mary Oak
2381 July 19, 1985	"				Steven B. Neaton, et al	1726	98	44,290 ^{.00}	Lot, 56 Hwy, 414
244 July 19, 1985	"				Blair R. Carson, et al	1726	148	60,204 ^{.00}	Lot 111 Heritage Lake

INDIRECT or MORTGAGEE Index to Real Estate Mortgages — Greenville County, S. C.

REG. U. S. PAT. OFFICE *Chester McCath* County Indexes Since 1888 An Identifying Trade Mark

 Open at Proper Tab according to First Letter or Letters of Name and refer to Buff Sub-Index sheet for page reference.

COTT FAMILY NAME INDEX No. 75 © 1949
MADE BY THE COTT INDEX COMPANY, COLUMBUS, OHIO
SOLD BY WALKER, EVANS & COGSWELL CO., CHARLESTON, S.C.

(4A)

FILE NUMBER DATE OF RECORD	MORTGAGEES FAMILY NAMES	GIVEN NAMES ABCDEFGHIJ	GIVEN NAMES JKLMNO	GIVEN NAMES PQRSTUVWXYZ	MORTGAGORS	BOOK	PAGE	Amount	BRIEF DESCRIPTION, LOCATION, ETC. (Not Warranted)
2563 July 23, 1985	Alliance		Mtg. Co.		Dilbert Appleby Willard	Re-Record 1726	293	.00 56,000	Lot 62 Beanderell Court Bellingham IV for Orig. Am Rem Ch. 1923 Pg. 113
2629 July 24, 1985	"		"		Berry W. Latum et al	1726	360	.00 43,700	Lot 12 Avery St. Hunt Estate
2854 July 26, 1985	"		"		James E. Haller, et al	1726	644	.00 44,000	2.25 Acres Little Dexas Rd. Wing Sec II, Litch
2933 July 26, 1985	"		"		Gary N. Shealy, et al	1726	726	.00 70,400	Lot 61 Wrenbury Dr. Wrenbury Acres
2924 July 26, 1985	"		"		Julia Marie Campbell, et al	1726	702	.00 27,000	Lot 95 Shuba Dr. Farmington
3023 July 26, 1985	"		"		Michael L. McCormack	1726	829	.00 55,000	Lot 86 Holly Dr. Ph. II Sec I Sec II Maple
3071 July 29, 1985	"		"		James Ernest Query, Jr. et al	1726	972	.00 53,000	Lot 5 Finchmont Dr. Pine Valley Est.
3116 July 29, 1985	"		"		Dewey W. Likens, et al	1727	74	.00 77,000	Sec II Lot 41 Mulwood Dr. Woodwood
3391 July 30, 1985	"		"		Kim E. Bettinger, et al	1727	415	.00 56,500	Unit 22 Parkview Hor. Prop. by Prop. Reg.
3421 July 31, 1985	"		"	"	Lena Scandy	1727	477	.00 31,500	Unit A-6 Town Park Hor. Pebblecreek Ph IV, Sec II
3519 July 31, 1985	"		"	"	Gary W. Cooper, et al	1727	581	.00 83,000	Lot 82 Pebblestone Lane Ingl. Austin Sp.
3530 July 31, 1985	"		"	"	Randall L. Callahan, et al	1727	668	.00 57,090	Lot 7 Bethel Rd. (18.) Forest Aghs Sec I
3577 July 31, 1985	"		"	"	James A. Longenecker, et al	1727	689	.00 57,609	Lot 13 Stonehenge Ct. Windsor Colonial Acres, Sec II
3562 July 31, 1985	"		"	"	William B. Denson, II, et al	1727	697	.00 66,432	Pt. Lot 8 Carriage Lane
3520 July 31, 1985	"		"	"	Jermilla Y. Emon-Estene	1727	731	.00 115,000	9.33 Acres

INDIRECT or MORTGAGEE Index to Real Estate Mortgages — Greenville County, S. C.

REG. U. S. PAT. OFFICE *Chas McCath* County Indexes Since 1888 An Identifying Trade Mark


Open at Proper Tab according to First Letter or Letters of Name and refer to Buff Sub-Index sheet for page reference.

COTT FAMILY NAME INDEX No. 75 © 1949
MADE BY THE COTT INDEX COMPANY, COLUMBUS, OHIO
SOLD BY WALKER, EVANS & COGSWELL CO., CHARLESTON, S.C.

FILE NUMBER DATE OF RECORD	MORTGAGEES FAMILY NAMES	GIVEN NAMES ABCDEFGHIJ	GIVEN NAMES JKLMNO	GIVEN NAMES PQRSTUWXYZ	MORTGAGORS	BOOK	PAGE	Amount	BRIEF DESCRIPTION, LOCATION, ETC. (Not Warranted)
3697 Aug 1, 1985	Alliance				Norbert J. Redu, Jr.	1727	760	75,000	Plan Lot 54 Bridgeton Dr. Stratton
3706 Aug 1, 1985	"				Carole S. Boyd, et al	1727	789	30,102	.00 Plan Prop. 0.58 Acre Leno part also
3686 Aug 1, 1985	"				Jane M. Drilman, et al	1727	844	41,410	.00 Westwood Sec I Lot 248 Haybank Court
3723 Aug 1, 1985	"				Eula Odell Saunders	1727	899	51,950	.00 Lot 27 Jam Oak
3778 Aug 1, 1985	"				Timothy E. Craig, et al	1727	995	35,240	.00 Green Lot 74 ft. Lot 6 Brykville
3924 Aug 2, 1985	"				John L. Presley, et al	1728	195	41,700	.00 Sylvia Austin Sp Lot 405 Sec V Westwood
3960 Aug 2, 1985	"				Jan W. Jager, et al	1728	270	58,000	.00 Canebrake II Lot 225 Hancock Ln.
3961 Aug 2, 1985	"				John J. Kozuch, et al	1728	299	50,000	.00 Sec 2 Lot 28 Northwood
4046 Aug 2, 1985	"				James W. Hoffmann, et al	1728	303	71,205	.00 Groueland Dell Lot 36 Badger Hk.
4057 Aug 2, 1985	"				Reever H. Byrd, et al	1728	350	50,000	.00 Lot 150 Eastdale Woodhedge Sec II
4219 Aug 5, 1985	"				Mirtha Jean Talley	1728	439	53,000	.00 Lot 6 Briarstone Ct.
4226 Aug 5, 1985	"				Rebecca J. Nugley - Faldal	1728	654	53,500	.00 Unit 55 Parkview Hk. Prop. Reg. Dantt, 79.
4289 Aug 6, 1985	"				Norman Edward Glenn, et al	1728	679	47,500	.00 Lot Cor. Prosperity Ave. & Theresa St Prop. Reg. III
4321 Aug 6, 1985	"				Michael E. Mc Lee, et al	1728	720	39,900	.00 Unit 25-75 Wildain Merry Oaks 2H.
4499 Aug 7, 1985	"				Ronald H. Cleveland, et al	1728	792	82,000	.00 1.01 Acre Lot 1 Montrose Sec I
	"				Roris M. Krutz, et al	1729	165	115,300	.00 See II Lot 50, Holly Tree Plantation, Phase

INDIRECT or MORTGAGEE Index to Real Estate Mortgages — Greenville County, S. C.

REG. U. S. PAT. OFFICE *Chas McCath* County Indexes Since 1888 An Identifying Trade Mark

 Open at Proper Tab according to First Letter or Letters of Name and refer to Buff Sub-Index sheet for page reference.

COTT FAMILY NAME INDEX No. 75 © 1949
MADE BY THE COTT INDEX COMPANY, COLUMBUS, OHIO
SOLD BY WALKER, EVANS & COGSWELL CO., CHARLESTON, S.C.

(4-B)

FILE NUMBER DATE OF RECORD	MORTGAGEES FAMILY NAMES	GIVEN NAMES ABCDEFGHIJ	GIVEN NAMES JKLMNOPQ	GIVEN NAMES RSTUVWXYZ	MORTGAGORS	BOOK	PAGE	Amount	BRIEF DESCRIPTION, LOCATION, ETC. (Not Warranted)
4607 Aug 8, 1985	Alliance		Mortgage Co.		William Ronald Vaughn et al	1729	202	50,700	Lot #1 Lot 49 Kathryn Court Chestnut Ridge
4611 Aug 8, 1985	"		"		Charles J. Koskin et al	1729	243	61,600	Lot 20 Aquinet Lane Chandler Sec. IV
5216 Aug 14, 1985	"		"		Clyde B. Langner, Jr.	1729	974	88,150	Lot 181 Brookfield West Hwy. Prop. Reg.
5488 Aug 16, 1985	"		"		Don M. Kirby	1730	321	33,150	Unit 4 Rainbow Villas
5514 Aug 16, 1985	"		"		Susan L. Stacker	1730	348	42,250	Pt. lot 54 Park Hill
5529 Aug 16, 1985	"		"		Brian E. Dillon et al	1730	406	115,300	Lot 563 Super Hwy. Home Sites
5584 Aug 16, 1985	"		"		Jeffrey C. Muth et al	1730	449	32,500	Lot 35 Meridian Ave.
5661 Aug 16, 1985	"		"		John H. Cobbitt et al	1730	633	93,500	Lot 78 Dove Tree Brentwood, Sec IV Sville
5752 Aug 19, 1985	"		"		Ellis Bailey et al	1730	741	60,204	Lot 209 Brentwood Way Georgia Rd.
5746 Aug 19, 1985	"		"		Marie W. Reels	1730	758	53,000	Tract 3 (5 acres) East
5804 Aug 19, 1985	"		"		L. Duellion Howard et al	1730	776	62,700	Lot 57 Forest Acres Sec. II
5806 Aug 19, 1985	"		"		J. Kenneth Luke	1730	821	110,000	2 Sec. 2 Sugar Creek Lot 462 Sweetwater Rd. Map
5815 Aug 19, 1985	"		"		James C. Mensone et al	1730	847	78,850	Lot 30 Conebrake III. Mauldin
6046 Aug 21, 1985	"		"		Louis J. Holtzner et al	1731	157	123,500	Lot 76 Foxstar Woods Sec. 7 In Original Rem. Ch. 1715 R. 540
6044 Aug 21, 1985	"		"		C. Tommy Mc Intyre	Re Record	163	52,200	Unit 36 Junewood Hwy. Prop. Reg.
6214 Aug 22, 1985	"		"		George M. Sittor et al	1731	400	39,000	Essex Hgts. Lot 13 & 14 Ennce Ct.

INDIRECT or MORTGAGEE Index to Real Estate Mortgages — Greenville County, S. C.

REG. U. S. PAT. OFFICE *Chas. McCott* County Indexes Since 1888 An Identifying Trade Mark

Open at Proper Tab according to First Letter or Letters of Name and refer to Buff Sub-Index sheet for page reference.

COTT FAMILY NAME INDEX No. 75 © 1949
MADE BY THE COTT INDEX COMPANY, COLUMBUS, OHIO
SOLD BY WALKER, EVANS & COGSWELL CO., CHARLESTON, S.C.

FILE NUMBER DATE OF RECORD	MORTGAGEES FAMILY NAMES	GIVEN NAMES ABCDEF GH	GIVEN NAMES IJKLMNO	GIVEN NAMES PQRSTU VWXYZ	MORTGAGORS	BOOK	PAGE	Amount	BRIEF DESCRIPTION, LOCATION, ETC. (Not Warranted)
6225 Aug 22, 1985	Alliance		mtg. Co		Charles R. Simmond ^{etal}	1731	416	.00 39,936	Penney Plogger Sec. 1 Lot 45 Sunleaf Dr.
6326 Aug 22, 1985	"		"		Joel Z. Leonard, ^{etal}	1731	525	.00 150,000	Rd. Sugar Creek, Sec. 3 map 2 Lot 753 + pt 754 N. Wingfield
6351 Aug. 23, 1985	"		"		Howard P. Keller, ^{etal}	1731	580	.00 54,900	only North East - Sec. III Lot 390 Wilsoune Court
6380 Aug. 23, 1985	"		"		Milton R. Owens	1731	601	.00 43,501	Lot 10 Niche Road Eagle Glen
6405 Aug 23, 1985	"		"		David J. Bernal, ^{etal}	1731	650	.00 62,200	Lot 25 The Cedars - 5 1/2 mls Westwood Sec. II 5 1/2 mls Austin sp
6449 Aug. 23, 1985	"		"		James R. Mc Donald ^{etal}	1731	682	.00 49,824	Lot 470 Chickwood Dr. Westminster Valley Sp. I
6485 Aug. 23, 1985	"		"		Kevin W. Sturges, ^{etal}	1731	707	.00 65,601	Lot 56 Paddock Lane Pine Dale
6561 Aug 26, 1985	"		"		Victor Deal, ^{etal}	1731	826	.00 76,950	Lot 32 Coligny Ct.
6591 Aug 26, 1985	"		"		John W. Arrington ^{etal}	1731	883	.00 60,000	Lot 19 Park Hill
6725 Aug. 27, 1985	"		"		Thomas R. Pittman ^{etal}	1732	66	.00 45,500	Lot 5 Farmington Glen Luton Forest Sec. I
6792 Aug. 27, 1985	"		"		Richard Joseph Watkins ^{etal}	1732	180	.00 66,000	Lots 35 & 36 Grand Luton Dr. For Mtg. see Em. Ch. 1670 Pg. 337
6713 Aug. 27, 1985	"		"		George L. Hooks, ^{Jr et al}	1732	107		Mtg. assigned M.G.C. Mtg. Marketing Corp For Mtg. see Em. Ch. 1670 Pg. 337
6713 Aug 27, 1985	"		"		George L. Hooks ^{Jr et al}	1732	137		Mtg. assigned Bankers Trust of S.C. For Mtg. see Em. Ch. 1669 Pg. 584
6710 Aug 27, 1985	"		"		James W. Simpson ^{etal}	1732	108		Mtg. assigned M.G.C. Mtg. Marketing Corp For Mtg. see Em. Ch. 1670 Pg. 337
6710 Aug 27, 1985	"		"		James W. Simpson ^{etal}	1732	138		Mtg. assigned Bankers Trust of S.C. For Mtg. see Em. Ch. 1669 Pg. 584

(over)

INDIRECT or MORTGAGEE Index to Real Estate Mortgages — Greenville County, S. C.

REG. U. S. PAT. OFFICE *Chas McCott* County Indexes Since 1888 An Identifying Trade Mark

Open at Proper Tab according to First Letter or Letters of Name and refer to Buff Sub-Index sheet for page reference.


COTT FAMILY NAME INDEX No. 75 © 1949
MADE BY THE COTT INDEX COMPANY, COLUMBUS, OHIO
SOLD BY WALKER, EVANS & COGSWELL CO., CHARLESTON, S.C.

(4-C)

FILE NUMBER DATE OF RECORD	MORTGAGEES FAMILY NAMES	GIVEN NAMES ABCDEFGHIJ	GIVEN NAMES JKLMNOPQ	GIVEN NAMES RSTUVWXYZ	MORTGAGORS	BOOK	PAGE	Amount	BRIEF DESCRIPTION, LOCATION, ETC. (Not Warranted)
6713 Aug 27 1985	Alliance		Mortgage	Company	Patrick J. Anderson, et al	1732	109		for mtg. see Rem Bk. 1675 pg. 618 mtg. assign. MGIC mtg. marketing corp.
6713 Aug 27 1985	'		'	'	Patrick J. Anderson, et al	1732	139		for mtg. see Rem Bk. 1675 pg. 618 mtg. assigned Bankers Trust of S.C.
6713 Aug 27 1985	'		'	'	Merl F. Code, et al	1732	110		for mtg. see Rem Bk. 1695 pg. 140 mtg. assigned MGIC mtg. marketing corp.
6713 Aug 27 1985	'		'	'	Merl F. Code et al	1732	140		for mtg. see Rem Bk. 1685 pg. 140 mtg. assigned Bankers Trust of S.C.
6713 Aug 27 1985	"		"	"	Thos Manon, et al	1732	111		for mtg. see Rem Bk. 1693 pg. 407 mtg. assigned MGIC mtg. marketing corp.
6713 Aug 27 1985	'		'	'	Thos Manon, et al	1732	141		for mtg. see Rem Bk. 1693 pg. 407 mtg. assigned Bankers Trust of S.C.
6713 Aug 27 1985	'		'	'	Charles P. Fulford et al	1732	112		for mtg. see Rem Bk. 1693 pg. 48 mtg. assigned MGIC mtg. marketing corp.
6713 Aug 27 1985	'		'	'	" " "	1732	112		see record Bk. 1696 pg. 356
6713 Aug 27 1985	'		'	'	Charles P. Fulford et al	1732	142		mtg. assigned Bankers Trust of S.C.
6713 Aug 27 1985	'		'	'	" " "	1732	142		for mtg. see Rem Bk. 1693 pg. 48 see record 1696 pg. 356
6713 Aug 27 1985	'		'	'	Charles E. Tate, Jr. et al	1732	113		for mtg. see Rem Bk. 1693 pg. 615 mtg. assign. MGIC mtg. marketing corp.
6713 Aug 27 1985	'		'	'	Charles E. Tate Jr. et al	1732	143		for mtg. see Rem Bk. 1693 pg. 615 mtg. assigned Bankers Trust of S.C.
6713 Aug 27 1985	'		'	'	John B. Berre, et al	1732	114		for mtg. see Rem Bk. 1690 pg. 487 mtg. assign. MGIC mtg. marketing corp.
6713 Aug 27 1985	'		'	'	John B. Berre et al	1732	144		for mtg. see Rem Bk. 1690 pg. 487 mtg. assigned Bankers Trust of S.C.
6713 Aug 27 1985	'		'	'	Malcolm W. Davenport, et al	1732	115		for mtg. see Rem Bk. 1696 pg. 772 mtg. assigned MGIC mtg. marketing corp.
6713 Aug 27 1985	'		'	'	Malcolm W. Davenport, et al	1732	145		for mtg. see Rem Bk. 1696 pg. 772 mtg. assigned Bankers Trust of S.C.

INDIRECT or MORTGAGEE Index to Real Estate Mortgages — Greenville County, S. C.

REG. U. S. PAT. OFFICE *Chas. McClellan* County Indexes Since 1888
An Identifying Trade Mark


 Open at Proper Tab according to First Letter or Letters of Name and refer to Buff Sub-Index sheet for page reference.

COTT FAMILY NAME INDEX No. 75 © 1949
MADE BY THE COTT INDEX COMPANY, COLUMBUS, OHIO
SOLD BY WALKER, EVANS & COGSWELL CO., CHARLESTON, S.C.

FILE NUMBER DATE OF RECORD	MORTGAGEES FAMILY NAMES	GIVEN NAMES ABCDEFGHIJ	GIVEN NAMES JKLMNO	GIVEN NAMES PQRSTUVWXYZ	MORTGAGORS	BOOK	PAGE	Amount	BRIEF DESCRIPTION, LOCATION, ETC. (Not Warranted)
Aug. 27, 1985 6713	Alliance				Stephen D. Acru, et al	1732	116		for mtg. see Rem. Ch. 1698 pg. 425 mtg. assigned M.G.I.C. mtg. marketing corp.
Aug. 27, 1985 6713	"				Stephen D. Acru, et al	1732	146		for mtg. see Rem. Ch. 1698 pg. 425 mtg. assigned Bankers Trust of S.C.
Aug. 27, 1985 6713	"				Alan P. Duke, et al	1732	117		for mtg. see Rem. Ch. 1700 pg. 543 mtg. assigned M.G.I.C. mtg. marketing corp.
Aug. 27, 1985 6713	"				Alan P. Duke, et al	1732	147		for mtg. see Rem. Ch. 1700 pg. 543 mtg. assigned Bankers Trust of S.C.
Aug. 27, 1985 6713	"				John C. Kyle, et al	1732	118		for mtg. see Rem. Ch. 1698 pg. 551 mtg. assigned M.G.I.C. mtg. marketing corp.
Aug. 27, 1985 6713	"				John C. Kyle, et al	1732	148		for mtg. see Rem. Ch. 1698 pg. 551 mtg. assigned Bankers Trust of S.C.
Aug. 27, 1985 6713	"				Katherine Schofield	1732	119		for mtg. see Rem. Ch. 1698 pg. 956 mtg. assigned M.G.I.C. mtg. marketing corp.
Aug. 27, 1985 6713	"				Katherine Schofield	1732	149		for mtg. see Rem. Ch. 1698 pg. 956 mtg. assigned Bankers Trust of S.C.
Aug. 27, 1985 6713	"				William D. Mawby, et al	1732	120		for mtg. see Rem. Ch. 1698 pg. 960 mtg. assigned M.G.I.C. mtg. marketing corp.
Aug. 27, 1985 6713	"				William D. Mawby, et al	1732	150		for mtg. see Rem. Ch. 1698 pg. 960 mtg. assigned Bankers Trust of S.C.
Aug. 27, 1985 6713	"				Brian D. Newthornwaite, et al	1732	121		for mtg. see Rem. Ch. 1700 pg. 694 mtg. assigned M.G.I.C. mtg. marketing corp.
Aug. 27, 1985 6713	"				Brian D. Newthornwaite, et al	1732	151		for mtg. see Rem. Ch. 1700 pg. 694 mtg. assigned Bankers Trust of S.C.
Aug. 27, 1985 6713	"				Henry L. Leigh, et al	1732	123		for mtg. see Rem. Ch. 1713 pg. 543 mtg. assigned M.G.I.C. mtg. marketing corp.
Aug. 27, 1985 6713	"				Henry L. Leigh, et al	1732	152		for mtg. see Rem. Ch. 1703 pg. 543 mtg. assigned Bankers Trust of S.C.
Aug. 27, 1985 6713	"				James B. Linger, et al	1732	124		for mtg. see Rem. Ch. 1702 pg. 923 mtg. assigned M.G.I.C. mtg. marketing corp.
Aug. 27, 1985 6713	"				James B. Linger, et al	1732	153		for mtg. see Rem. Ch. 1702 pg. 923 mtg. assigned Bankers Trust of S.C.

INDIRECT or MORTGAGEE Index to Real Estate Mortgages — Greenville County, S. C.

REG. U. S. PAT OFFICE *Chas McCott* County Indexes Since 1888 An Identifying Trade Mark

 Open at Proper Tab according to First Letter or Letters of Name and refer to Buff Sub-Index sheet for page reference.

COTT FAMILY NAME INDEX No. 75 © 1949
MADE BY THE COTT INDEX COMPANY, COLUMBUS, OHIO
SOLD BY WALKER, EVANS & COGSWELL CO., CHARLESTON, S.C.


(4-D)

FILE NUMBER DATE OF RECORD	MORTGAGEES FAMILY NAMES	GIVEN NAMES ABCDEFGHIJ	GIVEN NAMES JKLMNO	GIVEN NAMES PQRSTUVWXYZ	MORTGAGORS	BOOK	PAGE	Amount	BRIEF DESCRIPTION, LOCATION, ETC. (Not Warranted)
6713 Aug. 27, 1985	Alliance				Walter P. King, et al	1732	125		For mtg. see Rem Bk. 1707 pg. 109 Mtg. assigned MGIC mtg. marketing corp.
6713 Aug. 27, 1985	"				Walter P. King, et al	1732	154		For mtg. see Rem Bk. 1707 pg. 109 Mtg. assigned Bankers Trust of S.C.
6713 Aug. 27, 1985	"				Kenneth D. Bailey, et al	1732	126		For mtg. see Rem Bk. 1706 pg. 901 Mtg. assigned MGIC mtg. marketing corp.
6713 Aug. 27, 1985	"				Kenneth D. Bailey, et al	1732	155		For mtg. see Rem Bk. 1706 pg. 901 Mtg. assigned Bankers Trust of S.C.
6713 Aug. 27, 1985	"				John N. Walker, et al	1732	127		For mtg. see Rem Bk. 1713 pg. 834 Mtg. assigned MGIC mtg. marketing corp.
6713 Aug. 27, 1985	"				John N. Walker, et al	1732	156		For mtg. see Rem Bk. 1713 pg. 834 Mtg. assigned Bankers Trust of S.C.
6713 Aug. 27, 1985	"				Christie C. Maile, et al	1732	128		For mtg. see Rem Bk. 1708 pg. 745 Mtg. assigned MGIC mtg. marketing corp.
6713 Aug. 27, 1985	"				Christie C. Maile, et al	1732	157		For mtg. see Rem Bk. 1708 pg. 745 Mtg. assigned Bankers Trust of S.C.
6713 Aug. 27, 1985	"				Chris D. Beukedus, et al	1732	129		For mtg. see Rem Bk. 1706 pg. 241 Mtg. assigned MGIC mtg. marketing corp.
6713 Aug. 27, 1985	"				Chris D. Beukedus, et al	1732	158		For mtg. see Rem Bk. 1706 pg. 241 Mtg. assigned Bankers Trust of S.C.
6713 Aug. 27, 1985	"				Mark E. Byington, et al	1732	130		For mtg. see Rem Bk. 1708 pg. 146 Mtg. assigned MGIC mtg. marketing corp.
6713 Aug. 27, 1985	"				Mark E. Byington, et al	1732	159		Mtg. assigned Bankers Trust of S.C.
6713 Aug. 27, 1985	"				"	1732	155		For mtg. see Rem Bk. 1708 pg. 146 See record Bk. 1714 pg. 496
6713 Aug. 27, 1985	"				John E. Bradley, et al	1732	131		Mtg. assigned MGIC mtg. marketing corp.
6713 Aug. 27, 1985	"				John E. Bradley, et al	1732	131		For mtg. see Rem Bk. 1712 pg. 688 See record Bk. 1725 pg. 57

(over)

INDIRECT or MORTGAGEE Index to Real Estate Mortgages — Greenville County, S. C.

REG. U. S. PAT. OFFICE *Chas. McCatt* County Indexes Since 1888 An Identifying Trade Mark

 Open at Proper Tab according to First Letter or Letters of Name and refer to Buff Sub-Index sheet for page reference.

COTT FAMILY NAME INDEX No. 75 © 1949
MADE BY THE COTT INDEX COMPANY, COLUMBUS, OHIO
SOLD BY WALKER, EVANS & COGSWELL CO., CHARLESTON, S. C.

FILE NUMBER DATE OF RECORD	MORTGAGEES FAMILY NAMES	GIVEN NAMES ABCDEFGHIJ	GIVEN NAMES JKLMNO	GIVEN NAMES PQRSTUVWXYZ	MORTGAGORS	BOOK	PAGE	Amount	BRIEF DESCRIPTION, LOCATION, ETC. (Not Warranted)
6713 Aug. 27, 1985	Alliance				mortgage company John E. Bradley, et al	1732	160		For mtg. see Rem. Bk. 1712 pg. 688 mtg. assigned Bankers Trust of S.C. C.O. record 1725 pg. 57 et
6713 Aug. 27, 1985	"				" " "	1732	160		
6713 Aug. 27, 1985	"				Nancy J. Liator	1732	132		For mtg. see Rem. Bk. 1708 pg. 557 mtg. assigned M.G.I.C. Mtg. Marketing Corp.
6713 Aug. 27, 1985	"				Nancy J. Liator	1732	161		For mtg. see Rem. Bk. 1708 pg. 557 mtg. assigned Bankers Trust of S.C.
6713 Aug. 27, 1985	"				Joe J. Harris, et al	1732	133		For mtg. see Rem. Bk. 1707 pg. 598 mtg. assigned M.G.I.C. Mtg. Marketing Corp.
6713 Aug. 27, 1985	"				Joe J. Harris, et al	1732	162		For mtg. see Rem. Bk. 1708 pg. 557 mtg. assigned Bankers Trust of S.C.
6713 Aug. 27, 1985	"				Jamie L. Cobb	1732	134		For mtg. see Rem. Bk. 1711 pg. 501 mtg. assigned M.G.I.C. Mtg. Marketing Corp.
6713 Aug. 27, 1985	"				Jamie L. Cobb	1732	163		For mtg. see Rem. Bk. 1711 pg. 501 mtg. assigned Bankers Trust of S.C.
6713 Aug. 27, 1985	"				Philip J. Long, et al	1732	135		For mtg. see Rem. Bk. 1710 pg. 135 mtg. assigned M.G.I.C. Mtg. Marketing Corp.
6713 Aug. 27, 1985	"				Philip J. Long, et al	1732	164		For mtg. see Rem. Bk. 1710 pg. 135 mtg. assigned Bankers Trust of S.C.
6713 Aug. 27, 1985	"				Edgar M. Norris, Jr. et al	1732	131		For mtg. see Rem. Bk. 1707 pg. 209 mtg. assigned M.G.I.C. Mtg. Marketing Corp.
6713 Aug. 27, 1985	"				Edgar M. Norris, Jr. et al	1732	165		For mtg. see Rem. Bk. 1707 pg. 209 mtg. assigned Bankers Trust of S.C.
7111 Aug 29, 1945	"				Kathleen R. Imholz	1732	567	59,633 ^{.00}	Lot 25 Ponce De Leon Dr
7208 Aug 30, 1985	"				Randall B. Clark, et al	1732	721	67,000 ^{.00}	Lot 11 Oak View Dr. "Sunrise Circle"
7315 Aug 30, 1985	"				Richard B. Corbath	1733	1	30,300 ^{.00}	Lot Hillams Street PT, Len
7318 Aug 30, 1985	"				Stephen J. Howell, et al	1733	27	75,000 ^{.00}	4.77 Acres Zugaboo Bluff

INDIRECT or MORTGAGEE Index to Real Estate Mortgages — Greenville County, S. C.

REG. U. S. PAT. OFFICE *Chas McCorkle* County Indexes Since 1888 An Identifying Trade Mark

Open at Proper Tab according to First Letter or Letters of Name and refer to Buff Sub-Index sheet for page reference.

COTT FAMILY NAME INDEX No. 75 © 1949
MADE BY THE COTT INDEX COMPANY, COLUMBUS, OHIO
SOLD BY WALKER, EVANS & COGSWELL CO., CHARLESTON, S.C.

(4-E)

FILE NUMBER DATE OF RECORD	MORTGAGEES FAMILY NAMES	GIVEN NAMES ABCDEFGHIJ	GIVEN NAMES JKLMNO	GIVEN NAMES PQRSTUVWXYZ	MORTGAGORS	BOOK	PAGE	Amount	BRIEF DESCRIPTION, LOCATION, ETC. (Not Warranted)
7356 Aug 30, 1985	Alliance				Kendee L. Elrod	1733	48	57,000	mtg. & assign. Lot 41 Westminister Village Sec II Cambridge Park
7359 Aug 30, 1985	"				Dennis R. Munshawen	1733	56	66,750	Lot 35 Devonwood Court
7358 Aug 30, 1985	"				Alan Digg, Jr. et al	1733	60	47,000	Lot 12 Colonial Hill Sec 3 Butler Tr.
7365 Aug 30, 1985	"				Gerald R. Bowler	1733	94	40,170	Lot 8 Fairlane G. Laurel Hts. Sec II Mayfield
7369 Aug 30, 1985	"				Ronald Lambert Zimmerman et al	1733	98	57,500	Lot 21 Rosewood C. Peachtree Manor
7448 Aug 30, 1985	"				Kay M. Pittard	1733	102	35,811	Fairview Tr. Lot Cherry Lane Dr. Ft. Inn
7452 Aug 30, 1985	"				Sandra G. Clyde	1733	104	48,000	Unit 55 Parkview 2nd Proj Reg. Forest Lawnhomes
7444 Aug 30, 1985	"				William Derrick Johnson et al	1733	147	61,050	Lot 18 Oak Forest Way "Oak"
7445 Aug 30, 1985	"				Elmer Erik Bidwell	1733	154	60,095	6.4 Acre Pleasant Retreat Road In mtg see REM Bk 1733 Pg 1
7371 Aug 30, 1985	"				Richard B. Gilreath	1733	8		mtg. assigned S.C. State Housing auth In mtg see REM Bk 1733 Pg 106
7380 Aug 30, 1985	"				Sandra G. Clyde et al	1733	114		mtg. assigned S.C. State Housing auth
7498 Sept 3, 1985	"				John W. Howard, III	1733	259	76,600	Lot 30 Sec 4
7487 Sept 3, 1985	"				Mark L. Bailey	1733	263	75,000	Lot 103 Devenger Place
7497 Sept 3, 1985	"				Virginia S. Martin	1733	268	47,200	Unit 7 Oak Forest Townhomes Sec II Berea Forest
7493 Sept 3, 1985	"				Mary Henderson	1733	311	42,750	Lot 56 Berea Forest Circle
7585 Sept 3, 1985	"				Mark W. Polo, et al	1733	377	53,900	Lot 12 Chesterfield Acres

INDIRECT or MORTGAGEE Index to Real Estate Mortgages — Greenville County, S. C.

REG. U. S. PAT. OFFICE *Chas McCott* County Indexes Since 1888
An Identifying Trade Mark

Open at Proper Tab according to First Letter or Letters of Name and refer to Buff Sub-Index sheet for page reference.

COTT FAMILY NAME INDEX No. 75 © 1949
MADE BY THE COTT INDEX COMPANY, COLUMBUS, OHIO
SOLD BY WALKER, EVANS & COGSWELL CO., CHARLESTON, S. C.

FILE NUMBER DATE OF RECORD	MORTGAGEES FAMILY NAMES	GIVEN NAMES ABCDEFGHIJ	GIVEN NAMES JKLMNOPQ	GIVEN NAMES RSTUVWXYZ	MORTGAGORS	BOOK	PAGE	Amount	BRIEF DESCRIPTION, LOCATION, ETC. (Not Warranted)
7621 Sept 3, 1985	Alliance				Shirley H. Rainey	1733	459	30,800	Unit 5 Bridgeway Horiz Prop. In mtg. see REM Bk 1733 Pg 311
7689 Sept 3, 1985	"				Mary Henderson	1733	318		Mtg assigned S.C. State Housing Auth. In mtg. see REM Bk 1733 Pg 49
7687 Sept 3, 1985	"				Jeffrey C. Muth, et al	1733	591		Mtg assigned S.C. State Housing Auth.
7733 Sept 4, 1985	"				Steven E. Adema, et al	1733	701	52,750	Lot 83 Devin Dr. Brentwood Cap. In mtg. see REM Bk 1678 Pg 932
7796 Sept 4, 1985	"				Douglas G. Blakely + atty in fact for S. Kurt Segmund	1733	848		Mtg assigned Waldon Realty Credit & Walter Ave.
8016 Sept 5, 1985	"				Menner H. Segmund Indiv	1734	9	52,318	2.713 Ave Kenmore H.
8121 Sept 6, 1985	"				Jimmy C. Walls	1734	172	90,100	Lot 117 Northwood Sec. 4 Vale Sec. 11
8289 Sept 9, 1985	"				Joel B. Patterson, et al	1734	344	61,800	Lot 71 Overton Dr. Cedar Heritage Lakes
8419 Sept 9, 1985	"				Danny J. Norris, et al	1734	495	58,000	Lot 198 Harlequin Ct. In mtg. see REM Bk 1734 Pg 495
8412 Sept 9, 1985	"				Danny J. Norris, et al	1734	502		Mtg assigned S.C. State Housing Auth. In mtg. see REM Bk 1713 Pg 838
8305 Sept 9, 1985	"				Bernard J. Walker, et al	1734	550		Mtg assigned S.C. State Housing Auth.
8455 Sept 10, 1985	"				David L. Herndon et al	1734	579	100,000	Lot 86 Continental Driv Jury Crst see II map I
8795 Sept 12, 1985	"				Paul Lemuel Davis et al	1734	6	47,470	Lot 19 Pleasant St. Mauldin
9188 Sept 16, 1985	"				Robert P. Heck III et al	1735	686	109,100	Pl. Lot 121 Cherry Hill Rd. Sec. 7 Farrester Woods, Mauldin For orig. see REM Bk 1711 Pg 312
"	"				" " "	1735	686		
9304 Sept 17, 1985	"				Philip L. Spangler et al	1735	927	113,350	0.956 Ave Morningdale Dr.

INDIRECT or MORTGAGEE Index to Real Estate Mortgages — Greenville County, S. C.

REG. U. S. PAT. OFFICE *Chas McCorkle* County Indexes Since 1888 An Identifying Trade Mark

 Open at Proper Tab according to First Letter or Letters of Name and refer to Buff Sub-Index sheet for page reference.

COTT FAMILY NAME INDEX No. 75 © 1949
MADE BY THE COTT INDEX COMPANY, COLUMBUS, OHIO
SOLD BY WALKER, EVANS & COGSWELL CO., CHARLESTON, S.C.

(4-F)

FILE NUMBER DATE OF RECORD	MORTGAGEES FAMILY NAMES	GIVEN NAMES ABCDEFGHIJ	GIVEN NAMES JKLMNO	GIVEN NAMES PQRSTUVWXYZ	MORTGAGORS	BOOK	PAGE	Amount	BRIEF DESCRIPTION, LOCATION, ETC. (Not Warranted)
9308 Sept. 17, 1985	Alliance		Mtg. Co		N. Michael Spiney <i>et al</i>	1735	748	88,400	Re-record Pymouth Circle Lot 263 of Leonard Dr.
9321 Sept. 17, 1985	"		"		Ronald W. Cleveland <i>et al</i>	1735	770	82,000	Re-record 1.01 acre mountain side Sec I near Rock Vale Sec II
9354 Sept. 17, 1985	"		"		Robin E. McLowen <i>et al</i>	1735	842	35,200	Re-record 169 Cor. Helen Dr. + Volume For mtg. see Rem Bl. 1735 pg. 842
9407 Sept. 17, 1985	"		"		Robin E. McLowen <i>et al</i>	1735	846		Mtg. charge - S.C. State Housing Authority
9466 Sept. 18, 1985	"		"		Joseph M. Gagliardi	1735	964	79,000	Lot 23 Kettle Creek Ph II
9580 Sept. 18, 1985	"		"		John R. Sheff <i>et al</i>	1736	185	61,250	Re-record Lot 34 Narrogate Ct, Narrogate Hills. For mtg. see Rem Bl. 1679 pg 993, Re-record 1683 pg 101
9985 Sept. 23, 1985	"		"		Jerry K. Nolan <i>et al</i>	1736	779	73,700	Northwood Sec. 2 Lot 61 Bendridgewood Cir.
10100 Sept. 23, 1985	"		"		Jack M. Raymer <i>et al</i>	1736	992	30,000	Re-record Pelham Estate Sec. 2 Lot 5 Providence Square
10159 Sept. 24, 1985	"		"		James A. Wings <i>III</i>	1737	119	41,779	Lot 38
10260 Sept. 24, 1985	"		"		Kendra S. Elrod	1737	202	57,000	Re-record Sec. II For orig. see Rem Bl. 1733 pg 48 Lot 41, Westminster Village
10356 Sept. 24, 1985	"		"		Benjamin F. Morgan <i>et al</i>	1737	479	60,723	Shadows Lot 40, Elkham Dr. Mountain Auth. For mtg. see Rem Bl. 1737 pg 119
10297 Sept. 24, 1985	"		"		James A. Wings <i>III</i>	1737	123		Mtg. assigned A.C. State Housing Authority
10412 Sept. 25, 1985	"		"		Betty E. Owens	1737	618	59,000	+ Edwards Rd. Cherokee Forest Pt lot 317 Cor Elizabeth Dr.
10601 Sept. 26, 1985	"		"		Ronald S. Taylor <i>et al</i>	1737	818		For mtg. see Rem Bl. 1608 pg 106 Release Lien from Judgment Roll 85-4018
10601 Sept. 26, 1985	"		"		Fred G. Hathaway	1737	819		For mtg. see Rem Bl. 1642 pg 74 Release Lien from Judgment Roll 85-4000

INDIRECT or MORTGAGEE Index to Real Estate Mortgages — Greenville County, S. C.

REG. U. S. PAT. OFFICE *Che McCott* County Indexes Since 1888 An Identifying Trade Mark

Open at Proper Tab according to First Letter or Letters of Name and refer to Buff Sub-Index sheet for page reference.

COTT FAMILY NAME INDEX No. 75 © 1949
MADE BY THE COTT INDEX COMPANY, COLUMBUS, OHIO
SOLD BY WALKER, EVANS & COGSWELL CO., CHARLESTON, S.C.

FILE NUMBER DATE OF RECORD	MORTGAGEES FAMILY NAMES	GIVEN NAMES ABCDEFGHIJ	GIVEN NAMES JKLMNOPQ	GIVEN NAMES RSTUVWXYZ	MORTGAGORS	BOOK	PAGE	Amount	BRIEF DESCRIPTION, LOCATION, ETC. (Not Warranted)
10601 Sept. 26, 1985	Alliance				Gordon E. Mason, et al	1737	822		# 85-4227 2nd Mtg. see Rem. Bk. 1596 pg. 569 Release Lien from Judgment Roll
10634 Sept. 26, 1985	"				George S. Failer Jr. et al	1737	933		Release Lien from Judgment Roll
"	"				"	1737	933		# 85-3438 2nd Mtg. see Rem. Bk. 1604 pg. 315 see Sherwood Bldg. 1612 pg. 546 - Bk. 1625 pg. 195 # 85-1645 pg. 414
10661 Sept. 27, 1985	"				William E. Stewart et al	Ke Record		.00	Lot 74 Plantation Dr. Holly Tree
"	"				"	1737	980	50,000	Plant. Ph III Sec. I 2nd Mtg. see Rem. Bk. 1622 Pg 207 Release Bk 1644 Pg 704
"	"				"	1737	980		
10787 Sept. 27, 1985	"				Eugene E. Nance, et al	1738	144	46,000	Chapel Dale Lane Lot 133 "Sec. 2 Bellingham"
10797 Sept. 27, 1985	"				Eugene E. Nance, et al	1738	156		2nd Mtg. see Rem. Bk. 1738 pg. 144 Mtg. assigned S.C. State Housing Auth.
10884 Sept. 30, 1985	"				Joseph E. Mabry, et al	1738	293	37,900	Lot 4 Burlington Ind. Sec. I Sherwood Subst
10899 Sept. 30, 1985	"				Lynn H. Wordruff	1738	305	43,180	Lot 183 Nottingham Rd. Meadow Farms
10897 Sept. 30, 1985	"				Crystal A. Coone	1738	313	43,700	Lot 16 Pine Ridge Dr. Fresh Mill Creek East.
10961 Sept. 30, 1985	"				Kasper J. Fulghum et al	1738	404	62,799	Lot 2 Mill Creek Rd. 2nd Mtg. see Rem. Bk. 1738 pg. 293
10904 Sept. 30, 1985	"				Joseph E. Mabry, et al	1738	300		Mtg. assign. S.C. State Housing Authority 2nd Mtg. see Rem. Bk. 1738 pg. 313
10965 Sept. 30, 1985	"				Crystal A. Coone	1738	321		Mtg. assigned S.C. State Housing Authority
11199 Oct 1, 1985	"				Dean E. Habrun et al	1738	697	62,800	Manaladin Lot 73 Brookside Sec. 3
11198 Oct 1, 1985	"				Linda H. Casadei	1738	710	47,500	Hills Her II Lot 204 Army Lane Colonial

INDIRECT or MORTGAGEE Index to Real Estate Mortgages — Greenville County, S. C.

REG. U. S. PAT. OFFICE *Chas McCath* County Indexes Since 1888 An Identifying Trade Mark

Open at Proper Tab according to First Letter or Letters of Name and refer to Buff Sub-Index sheet for page reference.


COTT FAMILY NAME INDEX No. 75 © 1949
MADE BY THE COTT INDEX COMPANY, COLUMBUS, OHIO
SOLD BY WALKER, EVANS & COGSWELL CO., CHARLESTON, S.C.

(4-B)

FILE NUMBER	MORTGAGEES	GIVEN NAMES	GIVEN NAMES	GIVEN NAMES	MORTGAGORS	BOOK	PAGE	Amount	BRIEF DESCRIPTION, LOCATION, ETC.
DATE OF RECORD	FAMILY NAMES	ABCDEFGHIJ	IJKLMNO	PQRSTUVWXYZ					(Not Warranted)
11306 Oct 1, 1985	Alliance		Mtg. Co.		Geraldine O Brunton <i>et al</i>	1738	799	.00 68,400	Prop. Reg. Unit 125 Inglewood Hwy
11318 Oct 1, 1985	"		" "		Marvin N. Caldwell	1738	877	.00 47,600	Reg. Whit 58 Parkview Hwy. Pige
11413 Oct 2, 1985	"		" "		Philip Wilbur Henric	1739	1	.00 49,500	Sumner Lot 5 Sumner Dr. Sumner
11396 Oct 2, 1985	"		" "		Dwaine V. Brown <i>et al</i>	1739	25	.00 54,016	Brewster Dr. Lots 61 + 63 Pine Brook
11450 Oct 2, 1985	"		" "		George M. Messing Jr. <i>et al</i>	1739	118	.00 17,356	Mill Lot 124 B Street Workville
11551 Oct 2, 1985	"		" "		J. Whitney Buchheister	1739	208	.00 47,280	Lot 66 Windsor Park
11577 Oct 2, 1985	"		" "		Kevin Coy Murrell <i>et al</i>	1739	223	.00 56,950	Lot 26 Four Oaks
11595 Oct 2, 1985	"		" "		Kenneth S. Rice <i>et al</i>	1739	223	.00 66,600	Chaucer Rd Northwood Hills Sec 4 Lot 157 Can. Thompson Rd. V
11492 Oct 2, 1985	"		" "		Philip Wilbur Henric	1739	8	.00	For mtg. su Rem Bk. 1739 pg. 1 Mtg. assign. S.C. State Housing Auth.
11557 Oct 2, 1985	"		" "		Kevin Coy Murrell <i>et al</i>	1739	221	.00	For mtg. su Rem Bk. 1739 pg. 223 Mtg. assign. S.C. State Housing Auth.
12014 Oct 7, 1985	"		" "		James R. Wilson <i>et al</i>	1739	795	.00 67,470	Lot 230 Capetrake II
12047 Oct 7, 1985	"		" "		Wayne E. Wiggleton	1739	829	.00 100,000	Megan Creek Lot 603 Map I Sec. 3
12224 Oct 8, 1985	"		" "		Gregory B. Ballew <i>et al</i>	1740	82	.00 90,000	Done 2nd Pt. lots 64 + 63 Done 2nd Rd
12319 Oct 9, 1985	"		" "		Richard Charles Chatman <i>et al</i>	1740	246	.00 30,300	Lot 8 Peace Haven Sec II
12321 Oct 9, 1985	"		" "		Ryan J. Weisner	1740	250	.00 36,485	Lot 60 Augusta Ct.
12341 Oct 9, 1985	"		" "		Ryan J. Weisner	1740	256	.00	For mtg. su Rem Bk. 1740 pg. 250 Mtg. assigned S.C. State Housing Auth.

INDIRECT or MORTGAGEE Index to Real Estate Mortgages — Greenville County, S. C.

REG. U. S. PAT. OFFICE *Chas. McCatt* County Indexes Since 1888 An Identifying Trade Mark

 Open at Proper Tab according to First Letter or Letters of Name and refer to Buff Sub-Index sheet for page reference.

COTT FAMILY NAME INDEX No. 75 © 1949
MADE BY THE COTT INDEX COMPANY, COLUMBUS, OHIO
SOLD BY WALKER, EVANS & COGSWELL CO., CHARLESTON, S.C.

FILE NUMBER DATE OF RECORD	MORTGAGEES FAMILY NAMES	GIVEN NAMES ABCDEFGHIJ	GIVEN NAMES JKLMNO	GIVEN NAMES PQRSTUVWXYZ	MORTGAGORS	BOOK	PAGE	Amount	BRIEF DESCRIPTION, LOCATION, ETC. (Not Warranted)
12476 Oct. 10, 1985	Alliance				Phillip C. Bailey et al	1740	398	49,152	.00 Sett Lot 147 Hollow oak Dr. Peppertree
12549 Oct. 10, 1985	"				Alfred L. Campbell, Jr.	1740	467	26,600	.00 Sett Lot 15 & 16 Cr. Lakeside Dr In Mtg. to Rem. Ch. 1978 pg 433
12425 Oct. 10, 1985	"				Donald A. Simpson et al	1740	519		Mtg. assigned Fed. Home Loan Mtg. Corp.
12991 Oct 15, 1985	"				William R. Sover et al	1741	182	57,469	.00 Sec. 4 Lot 187 Colonial Hills
13111 Oct. 16, 1985	"				George Jiri Klokocnik	1741	396	40,400	.00 Farm Pt. lot 7 Lorraine Dr. Meadowbrook
13250 Oct. 16, 1985	"				Jack M. Raymer et al	1741	563	30,000	Providence Square Lot 5 Pelham Est. - Sett
13219 Oct 16, 1985	"				Richard Joseph Wilkins et al	1741	414		Corp, to mtg. see Rem. Ch. 1152 pg 180 Mtg assigned to Commonwealth Mtg Corp, to mtg. see Rem. Ch. 1154 pg 12
"	"				Paul Lemuel Davis	1741	412		Mtg assigned to Commonwealth Mtg Corp to mtg. see Rem. Ch. 1154 pg 574
"	"				David L. Wenden et al	1741	410		Mtg. assigned to Commonwealth Mtg Corp to mtg. see Rem. Ch. 1151 pg 107
"	"				Kevin W. Stearns	1741	411		Mtg assigned to Commonwealth Mtg Corp. to mtg. see Rem. Ch. 1155 pg 74
"	"				David P. Beckler et al	1741	418		Mtg assigned to Commonwealth Mtg Corp to mtg. see Rem. Ch. 1151 pg 682
"	"				James R. York Donald et al	1741	419		Mtg assigned to Commonwealth Mtg Corp to mtg. see Rem. Ch. 1153 pg 18
"	"				Donald Leroy Zimmerman et al	1741	420		Mtg assigned to Commonwealth Mtg Corp to mtg. see Rem. Ch. 1151 pg 410
"	"				Charles A. Jensen	1741	421		Mtg assigned to Commonwealth Mtg Corp to mtg. see Rem. Ch. 1152 pg 507
"	"				Matthew B. Indig	1741	422		Mtg assigned to Commonwealth Mtg Corp to mtg. see Rem. Ch. 1155 pg 102
"	"				Gregory M. Gillard	1741	423		Mtg assigned to Commonwealth Mtg Corp

INDIRECT or MORTGAGEE Index to Real Estate Mortgages — Greenville County, S. C.

REG. U. S. PAT. OFFICE *Chas McCott* County Indexes Since 1888
An Identifying Trade Mark

 Open at Proper Tab according to First Letter or Letters of Name and refer to Buff Sub-Index sheet for page reference.

COTT FAMILY NAME INDEX No. 75 © 1949
MADE BY THE COTT INDEX COMPANY, COLUMBUS, OHIO
SOLD BY WALKER, EVANS & COGSWELL CO., CHARLESTON, S.C.

(4-H)

FILE NUMBER DATE OF RECORD	MORTGAGEES FAMILY NAMES	GIVEN NAMES ABCDEFGHIJ	GIVEN NAMES KLMNO	GIVEN NAMES PQRSTUVWXYZ	MORTGAGORS	BOOK	PAGE	Amount	BRIEF DESCRIPTION, LOCATION, ETC. (Not Warranted)
13219 Oct 16, 1985	Alliance		Mtg. Co,		Milton A. Owens	1741	424		In mtg. see Rem Bk. 1731 pg 601 Mtg assigned to Commonwealth Mtg Corp
"	"		" "		Dusan Hamilton	1741	425		In mtg. see Rem Bk. 1732 pg 721 Mtg assigned to Commonwealth Mtg Corp
"	"		" "		Chas Eric Sidwell	1741	426		In mtg. see Rem Bk. 1733 pg 154 Mtg assigned to Commonwealth Mtg Corp
"	"		" "		aka Jeffrey Hunt Sigmund D. Hunt Sigmund	1741	427		In mtg. see Rem Bk. 1734 pg 7 Mtg assigned to Commonwealth Mtg Corp
13295 Oct 17, 1985	"		171		Linda M. Hogan	1741	626	.00	Place Lot 6 Duncan Chapel Rd. June
13318 Oct. 17, 1985	"		"		Robert Bruce Johns	1741	686	.00	Sec 77 map 77 Lot 719 Autumn Road Sugar Creek
13331 Oct. 17, 1985	"		"		James L. Keese	1741	822		In mtg. see Rem Bk. 1628 pg 69 Release Lien from Judgment Ref 85-4723 2nd record Bk. 1633 pg 700
13498 Oct 18, 1985	"		"		Boyle A Sanders	1741	895	65,450	Unit 17 Oak Forest Townhome
13625 Oct 18, 1985	"		"		Jeffrey C. Muth	Re Record 1742	74	.00	see Rem Bk 1730 Pg 449
13634 Oct 18, 1985	"		"		Kendra L. Elrod	Re Record 1741	951	32,500	Lot 357 Meridian Ave. For Orig.
"	"		"		"	Re Record 1741	951		Mtg. assigned S.C. State Housing Auth. for mtg. see Rem Bk. 1733 pg. 48 & re-record Bk. 1737 pg. 202
13636 Oct 18, 1985	"		"		Jeffrey C. Muth, et al	Re Record 1742	85		Mtg. assigned S.C. State Housing Auth. for mtg. see Rem Bk. 1730 pg. 449
"	"		"		"	Re Record 1742	85		& re-record Bk. 1742 pg. 74
13635 Oct 18, 1985	"		"		Joseph A. Grace, et al	1742	146		In mtg. see Rem Bk. 1638 pg. 46
13881 Oct 22, 1985	"		"		John H. Howard, et al	1742	541		Mtg. assigned S.C. State Housing Auth. for mtg. see REM Bk 1733 Pg 259 Mtg assigned Fed Home Loan Corp.

INDIRECT or MORTGAGEE Index to Real Estate Mortgages — Greenville County, S. C.

REG. U. S. PAT. OFFICE *Chas. M. Catts* County Indexes Since 1888
An Identifying Trade Mark


Open at Proper Tab according to First Letter or Letters of Name and refer to Buff Sub-Index sheet for page reference.

COTT FAMILY NAME INDEX No. 75 © 1949
MADE BY THE COTT INDEX COMPANY, COLUMBUS, OHIO
SOLD BY WALKER, EVANS & COGSWELL CO., CHARLESTON, S.C.

FILE NUMBER DATE OF RECORD	MORTGAGEES FAMILY NAMES	GIVEN NAMES ABCDEFGHIJ	GIVEN NAMES JKLMNO	GIVEN NAMES PQRSTUVWXYZ	MORTGAGORS	BOOK	PAGE	Amount	BRIEF DESCRIPTION, LOCATION, ETC. (Not Warranted)
13881 Oct 22, 1985	Alliance		Mtg. Co.		Steven E. Adams, et al	1742	542		For mtg. see REM BK 1733 Pg 701 Mtg assigned Fed Home Loan Mtg. Corp.
14135 Oct. 23, 1985	'		'		John A. Dorn, et al	1742	712	69,771	Lot 12 Winding Oak Sec I Merrill Park
14172 Oct 24, 1985	"		"		Kelly Payne Martin, Jr.	1742	768	91,910	Lot 121 Seabury Dr. Pawdubham, Pa 3
14193 Oct 24, 1985	"		"		Michael J. Fincken et al	1742	808	65,601	Lot 129 Fredericksburg Dr.
14255 Oct 24, 1985	"		"		Kenneth M. Stoudenmire et al	1742	865	32,300	Lot 47 + pt lot For mtg. see REM BK 1742 pg 865
14256 Oct. 24, 1985	'		'		Kenneth M. Stoudenmire	1742	872		Mtg. assigned S.C. State Housing Auth Lapwood on 2nd St. Palmetto
14381 Oct. 25, 1985	'		'		Robert L. Miller	1743	23	42,000	For lots 86 + 87 Liberty Way Downs Sec. I
14369 Oct. 25, 1985	'		'		Will B. Hudgins, Jr.	1743	83	71,985	Lot 9 Hunter Trail Palmetto Wood Harbor
14456 Oct. 25, 1985	"		"		Richard W. Montoney et al	1743	118	60,000	Lot 14 Brushy Creek Ridge 2 lots
14459 Oct. 25, 1985	'		'		John B. Kason, III et al	1743	137	59,633	Lot 2 Sherden Dr. Caroline
14564 Oct 28, 1985	"		"		Barry E. Hamilton et al	1743	419	68,175	Lot 23 North Avondale Dr Pine Gate
14665 Oct 28, 1985	"		"		Earl William Rodriguez III et al	1743	589	69,805	Lot 19 Pine Gate Court
14690 Oct 28, 1985	"		"		E. K. Gerrald, et al	1743	601	90,000	2.0 Acre Deverger Rd.
14696 Oct 28, 1985	"		"		Alan M. Sigmon et al	1743	617	85,000	Lot 51 Situated at Dr. I-17 Buncombe Park
14791 Oct. 29, 1985	'		'		Larry W. Halden, et al	1743	740	39,822	Lot 8 L. Haven Dr. Pine Mt. 291
14746 Oct 29, 1985	"		"		Stephen D. Howell, et al	1743	866		For mtg. see REM BK 1733 Pg 27 Mtg. assigned Fed Home Loan Mtg. Corp.

INDIRECT or MORTGAGEE Index to Real Estate Mortgages — Greenville County, S. C.

REG. U. S. PAT. OFFICE *Chas. McCarty* County Indexes Since 1888
An Identifying Trade Mark

 Open at Proper Tab according to First Letter or Letters of Name and refer to Buff Sub-Index sheet for page reference.


COTT FAMILY NAME INDEX No. 75 © 1949
MADE BY THE COTT INDEX COMPANY, COLUMBUS, OHIO
SOLD BY WALKER, EVANS & COGSWELL CO., CHARLESTON, S.C.

(4-1)

FILE NUMBER DATE OF RECORD	MORTGAGEES FAMILY NAMES	GIVEN NAMES ABCDEFGHIJ	GIVEN NAMES KLMNO	GIVEN NAMES PQRSTUVWXYZ	MORTGAGORS	BOOK	PAGE	Amount	BRIEF DESCRIPTION, LOCATION, ETC. (Not Warranted)
14873 Oct 30, 1985	Alliance				Douglas Blakeley, et al	1743	890	.00 56,000	Ferncreek Lot 8 Ferncrest Dr.
14839 Oct 30, 1985	"				Gary E. Wilson, et al	1743	934	.00 69,500	Lot 12 Wood Creek.
14939 Oct 30, 1985	"				Calbraith P. Foster	1743	987	.00 27,646	Lot Whitehall St.
14946 Oct 30, 1985	"				George R. Grogan, et al	1744	27	.00 24,772	Pl. 111 - 711 Lot 2-5 Woodlands Dr. houses
14871 Oct 30, 1985	"				Crystal A. Coore	Re-Record 1744	97		Formly as per Blk 1738 Pg 313 Mtg. assigned S.C. State Housing Auth.
15109 Oct 31, 1985	"				Danny G. Hendricks, et al	1744	208	.00 50,343	Reverwoods Lot 27 Summit St. Sec. 5
15424 Nov 1, 1985	"				Richard Allen Gray, et al	1744	681	.00 37,000	7P Lot 5 Summit Npts. Farms
15450 Nov 1, 1985	"				Charles W. Crawford	1744	719	.00 72,660	Lot 324 Conchake Ph. III
15444 Nov 1, 1985	"				John W. Culbertson III	1744	742	.00 49,972	Lot 4 Mountain View Ave.
15298 Nov 1, 1985	"				Jeffrey Z. Cochran, et al	1744	576	.00 48,986	Lot 42 Mt. Cuckoo Ph. II
15487 Nov 4, 1985	"				Edward L. Majeski	1744	769	.00 75,462	Wade Hampton Gardens Lot 58 Wagonham Dr. Sec. III
15518 Nov 4, 1985	"				Carlos R. Jimenez, et al	1744	791	.00 80,000	Lot 183 Yorkshire Dr.
15546 Nov 4, 1985	"				Steven Paul Whitby	1744	451	.00 36,745	Esty. Sidille Lot 50 S. Plenary Circle League
15574 Nov 4, 1985	"				Phillip L. Cook, et al	1744	877	.00 52,419	Lot 62 Sec. I Tanglewood
15619 Nov 4, 1985	"				Fred H. Thomson, et al	1744	923	.00 45,672	Sec I, O'Neal Tr. Lot B + pt lot 12 Paris View
15648 Nov 4, 1985	"				William C. Theonling, et al	1744	992	.00 60,000	Lot 75 Fargo St. Glendale III

INDIRECT or MORTGAGEE Index to Real Estate Mortgages — Greenville County, S. C.

REG. U. S. PAT. OFFICE *Chester McCott* County Indexes Since 1888 An Identifying Trade Mark

 Open at Proper Tab according to First Letter or Letters of Name and refer to Buff Sub-Index sheet for page reference.

COTT FAMILY NAME INDEX No. 75 © 1949
MADE BY THE COTT INDEX COMPANY, COLUMBUS, OHIO
SOLD BY WALKER, EVANS & COGSWELL CO., CHARLESTON, S.C.

FILE NUMBER DATE OF RECORD	MORTGAGEES FAMILY NAMES	GIVEN NAMES ABCDEFGHIJ	GIVEN NAMES KLMNO	GIVEN NAMES PQRSTUVWXYZ	MORTGAGORS	BOOK	PAGE	Amount	BRIEF DESCRIPTION, LOCATION, ETC. (Not Warranted)
15822 Nov. 5, 1985	Alliance				John L. Morn, Jr. et al	1745	233		For mtg. see LEM Bk. 1606 Pg. 690 Release him from Judgment Hall #85-4014
15890 Nov. 6, 1985	"				Dennis Eugene Cape et al	1745	336	41,915	Debbledown Dr. Greenville Lot 475 Co. Cluckwood Dr. &
15887 Nov. 6, 1985	"				Marcelle S. McDaniel	1745	410	44,000	Lot 45 Woodwinds Townhome For mtg. see LEM Bk. 1739 Pg. 223
15933 Nov. 6, 1985	"				Kerin Coy Murrell et al	1745	321		Mtg. assigned S.C. State Housing Auth. See pg.
16078 Nov. 7, 1985	"				Wylie B. Nadaway et al	1745	531	49,000	Lot 41 Engel Dr. Highland Terrace For mtg. see LEM Bk. 1723 Pg. 285
16058 Nov. 7, 1985	"				David N. Gill, et al	1745	546		Mtg. assigned Fed Home Loan Mtg. Corp For mtg. see LEM Bk. 1724 Pg. 276
16058 Nov. 7, 1985	"				Thomas E. Hassett	1745	547		Mtg. assigned Fed Home Loan Mtg. Corp Mtg. see LEM Bk. 1654 Pg. 139
16054 Nov. 7, 1985	"				Jeffrey R. Wooster, et al	1745	545		Mtg. assigned Alliance Mtg. Co. In
16245 Nov. 8, 1985	"				Donald C. Fosselman et al	1745	752	26,988	Lot 21 Mill Creek Estate.
16339 Nov. 11, 1985	"				A. L. Benoble et al	1745	908	70,195	Lot 38 Del Norte Estate Re-Record
16575 Nov. 13, 1985	"				Phillip L. Cook	1746	366	52,419	For big. see LEM Bk. 1744 Pg. 877 Lot 62 Langewood Sec I
16570 Nov. 13, 1985	"				Robert L. Choice	1746	378		# 85-56. For mtg. see LEM Bk. 1629 Pg. 577 Release him from Judgment Hall
16570 Nov. 13, 1985	"				James R. Esley et al	1746	284		# 85-56. For mtg. see LEM Bk. 1665 Pg. 299 Release him from Judgment Hall
16963 Nov. 15, 1985	"				Robert Scott Thompson et al	1746	727	52,626	Lot 9 Richmond Dr. Richmond Hill
16981 Nov. 15, 1985	"				Roy M. McDonald et al	1746	813	71,925	Lot 273 Rock Creek Dr. Drayler Park Corp. For mtg. see LEM Bk. 1730 Pg. 406
16908 Nov. 15, 1985	"				Brian E. Dellon, et al	1746	893		Mtg. assigned Fed Home Loan Mtg.

INDIRECT or MORTGAGEE Index to Real Estate Mortgages — Greenville County, S. C.

REG. U. S. PAT. OFFICE *Chas McCott* County Indexes Since 1888
An Identifying Trade Mark

Open at Proper Tab according to First Letter or Letters of Name and refer to Buff Sub-Index sheet for page reference.

COTT FAMILY NAME INDEX No. 75 © 1949
MADE BY THE COTT INDEX COMPANY, COLUMBUS, OHIO
SOLD BY WALKER, EVANS & COGSWELL CO., CHARLESTON, S.C.

(4-J)

FILE NUMBER DATE OF RECORD	MORTGAGEES FAMILY NAMES	GIVEN NAMES ABCDEFGH	GIVEN NAMES IJKLMNO	GIVEN NAMES PQRSTUVWXYZ	MORTGAGORS	BOOK	PAGE	Amount	BRIEF DESCRIPTION, LOCATION, ETC. (Not Warranted)
17039 Nov. 18, 1985	Alliance				Carl A. Shyman <i>et al</i>	1746	914	.00 75,670	Sec II Lot 91 Parrett's Woods
17097 Nov. 18, 1985	"				John Adam Mikulis <i>et al</i>	1746	971	.00 88,800	Leimertree Way, Reblebrook, Pk 2 Sec 3 Lot 37 Cor Stallings Rd. +
17005 Nov. 19, 1985	"				Michael E. McQue, <i>et al</i>	1747	80		in mtg. see REM Bk. 1728 pg. 720 Mtg. assign. Ind. Home Loan Mtg. Corp.
17005 Nov. 18, 1985	"				Robert P. Heck, <i>III et al</i>	1747	81		Mtg. assign. Ind. Home Loan Mtg. Corp. for mtg. see REM Bk. 1711 pg. 312
17005 Nov. 18, 1985	"				" " "	1747	81		0 de record Bk. 1735 pg. 686
17163 Nov. 19, 1985	"				Michael J. Sufinik <i>et al</i>	1747	82		in mtg. see REM Bk. 1725 pg. 937 Mtg. assigned Ind. Home Loan Mtg. Corp.
17397 Nov. 20, 1985	"				David E. Allsup, <i>et al</i>	1747	140	.00 48,215	Lot 18 Blanche Dr.
17360 Nov. 20, 1985	"				Laura H. Keese	1747	431	.00 23,718	Sec "A" Woodfields Lot 232 W. Beaver Lane
17371 Nov. 20, 1985	"				Ryan J. Weisman	Re Record 1747	482	.00 36,485	see REM Bk 1740 pg. 250 Lot 60 Augusta Ct. for orig
17494 Nov. 21, 1985	"				Ryan J. Weisman	Re Record 1747	416		Re Record 1747 416
17494 Nov. 21, 1985	"				Roger C. Arledge <i>et al</i>	1747	508	.00 58,854	Plan Lot 8 Duncan Chapel Rd. Sumner
17725 Nov. 22, 1985	"				Margaret R. Brantley	1747	522	.00 40,000	Lot 1 Long Forest Dr
17839 Nov. 25, 1985	"				Thomas J. Sloan, <i>Jr. et al</i>	1747	838	.00 49,824	Brookfield Lot 23 Woodmont Circle
17913 Nov. 25, 1985	"				Robin E. McQueen, <i>et al</i>	Re Record 1748	78	.00 35,240	Kozhunkh Supt. Conty 2d (Sub Bk 1725 pg. 842) Lot 169 Cor Helen St + Sumner Ave.
	"				Donald B. Whitman <i>et al</i>	1748	98	.00 61,657	Lot 192 Sherwood Forest

INDIRECT or MORTGAGEE Index to Real Estate Mortgages — Greenville County, S. C.

REC. U. S. PAT. OFFICE *Chas McCott* County Indexes Since 1868 An Identifying Trade Mark


Open at Proper Tab according to First Letter or Letters of Name and refer to Buff Sub-Index sheet for page reference.

COTT FAMILY NAME INDEX No. 75 © 1949
MADE BY THE COTT INDEX COMPANY, COLUMBUS, OHIO
SOLD BY WALKER, EVANS & COGSWELL CO., CHARLESTON, S. C.

FILE NUMBER DATE OF RECORD	MORTGAGEES FAMILY NAMES	GIVEN NAMES ABCDEFGH	GIVEN NAMES IJKLMNO	GIVEN NAMES PQRSTUVWXYZ	MORTGAGORS	BOOK	PAGE	Amount	BRIEF DESCRIPTION, LOCATION, ETC. (Not Warranted)
17928 Nov. 25, 1985	Alliance				Melvin L. Lambkin et al	1748	118	38,500 ^{.00}	Lot 10 Woodland Dr. Mauldin In mtg. see Rem Bk. 1748 pg. 118
17919 Nov. 25, 1985	"				Melvin L. Lambkin et al	1748	125		mtg. assigned S.C. State Housing Auth Calif. In mtg. see Rem Bk. 1704 pg. 438
17824 Nov. 25, 1985	"				Nancy William Mehany By atty in law James E. Wadsworth	1748	149		mtg. assigned Fed. Home Loan mtg. In mtg. see Rem Bk. 1677 pg. 501 and 1711 pg. 64
17824 Nov. 25, 1985	"				Klaus D. Wustrow, et al	1748	150		mtg. assigned Fed. Home Loan mtg. Corp In mtg. see Rem Bk. 1700 pg. 387 and 1704 pg. 103
17824 Nov. 25, 1985	"				Richard Michael Jernstedt et al	1748	151		mtg. assigned Fed. Home Loan mtg. Corp for In mtg. see Rem Bk. 1700 pg. 347
17824 Nov. 25, 1985	"				Sam M. Blankenship Jr.	1748	152		mtg. assigned Fed. Home Loan mtg. Corp In mtg. see Rem Bk. 1700 pg. 967
17824 Nov. 25, 1985	"				John W. McMillan et al	1748	153		mtg. assigned Fed. Home Loan mtg. Corp
18016 Nov. 26, 1985	"				James A. Wingo, III	Re Record		41,779 ^{.00}	1737 pg. 119 Lot 38 For. Orig see Rem Bks In mtg. see Rem Bk. 1727 pg. 477
17999 Nov. 26, 1985	"				Eric Sandy	1748	337		mtg. assigned Fed. Home Loan mtg. Corp
18123 Nov. 27, 1985	"				Richard H. Allen, et al	1748	351	44,000 ^{.00}	Brookfield West Lot 198 Briton Way
18121 Nov. 27, 1985	"				Jimmie L. Smith, et al	1748	378	32,500 ^{.00}	See AA Hegland Lot 64 Virginia Ave.
18165 Nov. 27, 1985	"				James R. Glover, et al	1748	529	51,200 ^{.00}	Lot 12 Dickens Lane
18225 Nov. 27, 1985	"				Robert A. Pester, et al	1748	597	75,670 ^{.00}	Kyellwood Hgts Sec. 5 Lot 2 Locke bl.
18293 Nov. 27, 1985	"				Haskell M. Howard et al	1748	648	61,440 ^{.00}	Lot 98 Davenport Place Sec. 3 Re Record
18291 Nov. 27, 1985	"				Nancy Elaine Baker	1748	665	36,500 ^{.00}	In Orig. see Rem Bk. 1723 pg. 100 Unit 77 Bridgeway Hwy. Reg. Reg.
18325 Nov. 27, 1985	"				James Glen Hallbrook, Jr.	1748	712	114,635 ^{.00}	Jaycraft, Sec. 5 Lot 113 Heartington Pl.

INDIRECT or MORTGAGEE Index to Real Estate Mortgages — Greenville County, S. C.

REG. U. S. PAT. OFFICE *Chas McCott* County Indexes Since 1888
An Identifying Trade Mark

 Open at Proper Tab according to First Letter or Letters of Name and refer to Buff Sub-Index sheet for page reference.


COTT FAMILY NAME INDEX No. 75 © 1949
MADE BY THE COTT INDEX COMPANY, COLUMBUS, OHIO
SOLD BY WALKER, EVANS & COGSWELL CO., CHARLESTON, S.C.

(4-K)

FILE NUMBER DATE OF RECORD	MORTGAGEES FAMILY NAMES	GIVEN NAMES ABCDEFGHIJ	GIVEN NAMES KLMNO	GIVEN NAMES PQRSTUVWXYZ	MORTGAGORS	BOOK	PAGE	Amount	BRIEF DESCRIPTION, LOCATION, ETC. (Not Warranted)
18309 Nov 27, 1985	Alliance		Mtg. Co.		Carolyn Frances Hunt	1748	687	.00 44,532	Lake Wood on the Saluda Lot 85 & Pt. Lot 84 Debaugh Way For mtg. see Rem Bk. 1718 pg 89
18243 Nov 27, 1985	'		"		Kenneth H. Davis, et al	1748	807		Mtg. assigned 2nd Home Loan mtg. log. For mtg. see Rem Bk. 1729 pg 243
18243 Nov 27, 1985	"		"		Charles J. Korbini, et al	1748	808		Mtg. assigned 2nd Home Loan mtg. log. For mtg. see Rem Bk. 1714 pg 112
18246 Nov 27, 1985	'		"		Charles L. Fields, et al	1748	812		Mtg. assigned Colonial Savings Assoc.
18373 Nov 29, 1985	"		"		James L. Funk, et al	1748	825	.00 62,999	Lot 79 Gray Fox Run
18413 Nov 29, 1985	'		"		Grover E. Zook, Jr. et al	1748	871	.00 70,000	Lot 15 Wedgewood Place Sec II Capehart
18461 Nov 29, 1985	'		"		Michael D. Lemke, et al	1748	927	.00 58,880	Lot 104 Bunker Hill Rd. East Highland Ests.
18499 Dec 2, 1985	"		"		Frank R. Pearce et al	1749	21	.00 41,000	Lot 10 & pt lot 11 Carolina Ave. North Ests. See III
18563 Dec 2, 1985	"		"		Joe H. Ligon, et al	1749	41	.00 56,500	Lot 279 Del Norte Ln. Del For mtg. see Rem Bk. 1749 pg. 41
18522 Dec 2, 1985	"		"		Joe N. Ligon, et al	1749	52		Mtg. assigned S.C. State Housing Authority For mtg. see Rem Bk. 1749 pg. 21
18576 Dec 2, 1985	'		"		Frank Pearce, et al	1749	103		Mtg. assign S.C. State Housing Authority Sec I
18736 Dec 3, 1985	"		"		Robert R. Reed, et al	1749	354	.00 67,366	Lot 1 Adams Mill Rd. Brookside
18773A Dec 3, 1985	"		"		Joqueline M. McLevin	1749	403	.00 52,600	Unit 20 Parkview Rd. Proj. Reg.
18942 Dec 4, 1985	'		"		Floyd D. Wyatt et al	1749	574	.00 15,500	Lot 21 Gentry St. Re-Record
19080 Dec 5, 1985	"		"		Malvin L. Lambin et al	1749	787	.00 38,500	For Orig. see Rem Bk. 1748 pg. 118 Lot 70 Woodland Dr. Mauldin
18984 Dec 5, 1985	'		"		Rudy M. Santane et al	1749	694	.00 30,050	Lot 5 Russell Hgts.

INDIRECT or MORTGAGEE Index to Real Estate Mortgages — Greenville County, S. C.

REG. U. S. PAT. OFFICE *Chas. McCott* County Indexes Since 1888 An Identifying Trade Mark


 Open at Proper Tab according to First Letter or Letters of Name and refer to Buff Sub-Index sheet for page reference.

COTT FAMILY NAME INDEX No. 75 © 1949
MADE BY THE COTT INDEX COMPANY, COLUMBUS, OHIO
SOLD BY WALKER, EVANS & COGSWELL CO., CHARLESTON, S.C.

FILE NUMBER DATE OF RECORD	MORTGAGEES FAMILY NAMES	GIVEN NAMES ABCDEFGHIJ	GIVEN NAMES JKLMNO	GIVEN NAMES PQRSTUVWXYZ	MORTGAGORS	BOOK	PAGE	Amount	BRIEF DESCRIPTION, LOCATION, ETC. (Not Warranted)
19051 Dec 5, 1985	Alliance		Mtg. Co.		Rudy M. Santana <i>et al</i>	1749	703		for mtg. see Rem. bk. 1749 pg. 694 Mtg. assigned S.C. State Housing Authority
19091 Dec 5, 1985	'		'		Melvin L. Lambin <i>et al</i>	Re-Record 1749	794		mtg. assigned S.C. State Housing Authority for mtg. see Rem. bk. 1748 pg. 118 + re-record 1749 pg. 787
19198 Dec 6, 1985	'		'		Michael M. Watts, <i>et al</i>	1749	900	76,050	Sec VI Lot 3 Edwards Parcel
19193 Dec 6, 1985	'		'		Louis F. Hatzner, <i>et al</i>	1750	11		mtg. assigned The Cumberland, a Feb Lot L. Green - for mtg. see Rem bk. 1731 pg. 157
19183 Dec 6, 1985	'		'		Carl Z. Leonard, <i>et al</i>	1750	12		mtg. assign The Cumberland, a Feb Lot L. Green - for mtg. see Rem bk. 1731 pg. 525
19257 Dec 9, 1985	'		'		Gregory L. Ayers <i>et al</i>	1750	28	108,300	Sec 13 Lot 337 Bingham Creek Dr.
25495 Dec 9, 1985	'		'		Jay F. Mitchell <i>et al</i>	Re-Record 1750	42	30,000	20 mtg. bk. in bk. bk. 1703 pg. 935 Pt. lot 124 Main St. Sec 8 Belmont for mtg. see Rem. bk. 1738 pg. 293
19360 Dec 9, 1985	'		'		Joseph E. Mabey, <i>et al</i>	1750	205		mtg. assigned S.C. State Housing Auth Mtg.
19419 Dec 10, 1985	'		'		Robert John Beigay	1750	297	34,000	Pts. lot 2 Fergs Circle Fargo
19467 Dec 10, 1985	'		'		John R. Sheff, <i>et al</i>	Re-Record 1750	478		mtg. assigned Seldome Realty Lend Corp for mtg. see Rem. bk. 1679 pg. 993 + re- bk. 1677 pg. 101 + re-Record 1750 pg. 785
19646 Dec 11, 1985	'		'		Thurman K. Thomas, <i>et al</i>	1750	709	62,620	Sec I Lot 32 Dwenger Place
19709 Dec 11, 1985	'		'		William F. Morgan, <i>et al</i>	1750	797	35,707	Pt. Lot 7 Bantl Sp.

INDIRECT or MORTGAGEE Index to Real Estate Mortgages — Greenville County, S. C.

REG. U. S. PAT. OFFICE *Chas. McCatt* County Indexes Since 1888
An Identifying Trade Mark

 Open at Proper Tab according to First Letter or Letters of Name and refer to Buff Sub-Index sheet for page reference.


COTT FAMILY NAME INDEX No. 75 © 1949
MADE BY THE COTT INDEX COMPANY, COLUMBUS, OHIO
SOLD BY WALKER, EVANS & COGSWELL CO., CHARLESTON, S.C.

(41)

FILE NUMBER DATE OF RECORD	MORTGAGEES FAMILY NAMES	GIVEN NAMES ABCDEFGHIJ	GIVEN NAMES KLMNO	GIVEN NAMES PQRSTUVWXYZ	MORTGAGORS	BOOK	PAGE	Amount	BRIEF DESCRIPTION, LOCATION, ETC. (Not Warranted)
19804 Dec. 12, 1985	Alliance				William J. Boone et al	1750	942	21,000	Lot 1 Jones Ave - & W. 11th St.
19844 Dec. 12, 1985	"				John H. Reid, et al	1750	979	74,476	1.724 acs Pollard Rd.
20034 Dec. 16, 1985	"				Joseph P. Austin et al	1751	271	41,000	see 70 5 miles Austin St. Lot 190 Cheyenne Dr. Brentwood
20122 Dec. 16, 1985	"				James C. Anderson, Jr.	1751	361	43,000	Lot 57 Grove Rd. N. Cherokee Park
20156 Dec. 16, 1985	"				Brenda Lee Hendricks	1751	398	33,900	with see 6 Lot 241 Creighton St. Colonial
20169 Dec. 16, 1985	"				Brenda Lee Hendricks	1751	405		In mtg. see Rem Bk. 1751 p. 358
20228 Dec. 17, 1985	"				Richard Charles Chatman et al	1751	809		Mtg. assigned S.C. State Housing Auth. In mtg. see Rem Bk. 1740 p. 246
20228 Dec. 17, 1985	"				Benjamin F. Morgan, et al	1751	810		Mtg. assigned Commonwealth Mtg. Corp. In mtg. see Rem Bk. 1737 p. 479
20228 Dec. 17, 1985	"				Lynn H. Woodruff	1751	811		Mtg. assigned Commonwealth Mtg. Corp. In mtg. see Rem Bk. 1738 p. 305
20228 Dec. 17, 1985	"				Kasper J. Fulghum et al	1751	812		In mtg. see Rem Bk. 1738 p. 454
20228 Dec. 17, 1985	"				George R. Gange et al	1751	813		Mtg. assigned Commonwealth Mtg. Corp. In mtg. see Rem Bk. 1744 p. 27
20228 Dec. 17, 1985	"				George Jiri Klokocnik	1751	814		Mtg. assigned Commonwealth Mtg. Corp. In mtg. see Rem Bk. 1741 p. 396
20228 Dec. 17, 1985	"				John B. Resor, II et al	1751	815		Mtg. assigned Commonwealth Mtg. Corp. In mtg. see Rem Bk. 1743 p. 137
20228 Dec. 17, 1985	"				Robert L. Miller	1751	816		In mtg. see Rem Bk. 1743 p. 23
20381 Dec. 18, 1985	"				Joel B. Patterson et al	1751	893		Mtg. assigned Commonwealth Mtg. Corp. In mtg. see Rem Bk. 1734 p. 344
20381 Dec. 18, 1985	"				Jack M. Raymer, et al	1751	894		In mtg. see Rem Bk. 1736 p. 92
"	"				"	1751	894		Mtg. assigned Commonwealth Mtg. Corp. In mtg. see Rem Bk. 1741 p. 563

INDIRECT or MORTGAGEE Index to Real Estate Mortgages — Greenville County, S. C.

REG. U. S. PAT. OFFICE *Chas. McCall* County Indexes Since 1888 An Identifying Trade Mark

 Open at Proper Tab according to First Letter or Letters of Name and refer to Buff Sub-Index sheet for page reference.

COTT FAMILY NAME INDEX No. 75 © 1949
MADE BY THE COTT INDEX COMPANY, COLUMBUS, OHIO
SOLD BY WALKER, EVANS & COGSWELL CO., CHARLESTON, S.C.

FILE NUMBER DATE OF RECORD	MORTGAGEES FAMILY NAMES	GIVEN NAMES ABCDEFGHIH	GIVEN NAMES IJKLMNO	GIVEN NAMES PQRSTUVWXYZ	MORTGAGORS	BOOK	PAGE	Amount	BRIEF DESCRIPTION, LOCATION, ETC. (Not Warranted)
20381 Dec. 18, 1985	Alliance				Jama R. Wilson et al	1751	895		20. Mtg. see Rem. Bk. 1739 pp. 795 Mtg. assigned Commonwealth Mtg. Corp.
20382 Dec. 17, 1985	"				Jolly L. Reed, et al	1751	896		20. Mtg. see Rem. Bk. 1739 pp. 25 Mtg. assign. Commonwealth Mtg. Corp.
20381 Dec. 18, 1985	"				William R. Stokes, et al	1751	897		20. Mtg. see Rem. Bk. 1741 pp. 182 Mtg. assign. Commonwealth Mtg. Corp.
20381 Dec. 18, 1985	"				Michael W. Pinken et al	1751	898		20. Mtg. see Rem. Bk. 1742 pp. 808 Mtg. assign. Commonwealth Mtg. Corp.
20381 Dec. 18, 1985	"				Kelly Kayti Martin, Jr.	1751	899		20. Mtg. see Rem. Bk. 1742 pp. 768 Mtg. assigned Commonwealth Mtg. Corp.
20381 Dec. 18, 1985	"				Randy E. Hamilton, et al	1751	900		20. Mtg. see Rem. Bk. 1743 pp. 419 Mtg. assigned Commonwealth Mtg. Corp.
20381 Dec. 18, 1985	"				Walt W. Higgins, Jr. et al	1751	901		20. Mtg. see Rem. Bk. 1743 pp. 83 Mtg. assigned Commonwealth Mtg. Corp.
20381 Dec. 18, 1985	"				Paul Williams Rodrigue III	1751	902		20. Mtg. see Rem. Bk. 1743 pp. 589 Mtg. assigned Commonwealth Mtg. Corp.
20381 Dec. 18, 1985	"				Richard Allen Ross, et al	1751	903		20. Mtg. see Rem. Bk. 1744 pp. 281 Mtg. assigned Commonwealth Mtg. Corp.
20381 Dec. 18, 1985	"				Philip L. Cook, et al	1751	904		20. Mtg. assigned Commonwealth Mtg. Corp. 20. Mtg. see Rem. Bk. 1744 pp. 877 20. Mtg. see Rem. Bk. 1746 pp. 326
20381 Dec. 19, 1985	"				Danny L. Hendricks, et al	1751	905		20. Mtg. see Rem. Bk. 1744 pp. 208 Mtg. assigned Commonwealth Mtg. Corp.
20381 Dec. 18, 1985	"				Charles W. Crawford	1751	906		20. Mtg. see Rem. Bk. 1744 pp. 711 Mtg. assigned Commonwealth Mtg. Corp.
20381 Dec. 18, 1985	"				Jeffery L. Cochean	1751	907		20. Mtg. see Rem. Bk. 1744 pp. 596 Mtg. assigned Commonwealth Mtg. Corp.
20381 Dec. 18, 1985	"				Fred N. Johnson, et al	1751	908		20. Mtg. see Rem. Bk. 1744 pp. 923 Mtg. assigned Commonwealth Mtg. Corp.
20381 Dec. 18, 1985	"				William C. Rhenning, et al	1751	918		20. Mtg. see Rem. Bk. 1744 pp. 992 Mtg. assigned Commonwealth Mtg. Corp.

INDIRECT or MORTGAGEE Index to Real Estate Mortgages — Greenville County, S. C.

REG. U. S. PAT. OFFICE *Chas. McCath* County Indexes Since 1888 An Identifying Trade Mark

Open at Proper Tab according to First Letter or Letters of Name and refer to Buff Sub-index sheet for page reference.

COTT FAMILY NAME INDEX No. 75 © 1949
MADE BY THE COTT INDEX COMPANY, COLUMBUS, OHIO
SOLD BY WALKER, EVANS & COGSWELL CO., CHARLESTON, S.C.

(4-N)

FILE NUMBER DATE OF RECORD	MORTGAGEES FAMILY NAMES	GIVEN NAMES ABCDEFGHIJ	GIVEN NAMES KLMNO	GIVEN NAMES PQRSTUVWXYZ	MORTGAGORS	BOOK	PAGE	Amount	BRIEF DESCRIPTION, LOCATION, ETC. (Not Warranted)
20371 Dec. 18, 1985	Alliance				Dennis Eugene Cape et al	1751	910		3rd mtg. - see Rem. Bk. 1745 p. 336 mtg. assigned Commonwealth Mtg. Corp.
20381 Dec. 18, 1985	"				H. L. Grenoble, et al	1751	911		3rd mtg. - see Rem. Bk. 1745 p. 908 mtg. assigned Commonwealth Mtg. Corp.
20620 Dec. 19, 1985	"				Mackie B. Barton et al	1752	250	62,280 ¹⁰⁰	Lot 6 Balden Hgls
20567 Dec. 19, 1985	"				Douglas L. Nibut	1752	367		2nd mtg. - see Rem. Bk. 1716 p. 397 mtg. assigned Fed. Home Loan Mtg. Corp.
20567 Dec. 19, 1985	"				Thomas S. Potts, et al	1752	366		3rd mtg. - see Rem. Bk. 1713 p. 148 mtg. assigned Fed. Home Loan Mtg. Corp.
20704 Dec. 20, 1985	"				Douglas R. Williams et al	1752	397	71,725 ⁰⁰	Northgate Lot 12 East Woodlake Dr.
20731 Dec. 26, 1985	"				Douglas V. Ehren, et al	1752	542	90,800 ⁰⁰	West - Sec 11 Lot 93 Britton Way Brookfield
20778 Dec. 20, 1985	"				Robert B. Gill et al	1752	568	127,800 ⁰⁰	Lot 11 Spartan Place
20777 Dec. 20, 1985	"				Charles W. Enloe, et al	1752	651	67,470 ⁰⁰	Lot 30, Orange Rd. Sheffield
20841 Dec. 20, 1985	"				Robert L. Wells, et al	1752	681	117,800 ⁰⁰	Lot 196 Brookfield West Sec. 11
20865 Dec. 20, 1985	"				Robert L. Wells, et al	1752	685		2nd mtg. - see Rem. Bk. 1752 p. 681 mtg. assigned Com. Trust Mtg. Corp.
20877 Dec. 20, 1985	"				Norma K. Jones	1752	776		85-6086 2nd mtg. - see Rem. Bk. 1634 p. 283 Release him from judgment Roll #
20877 Dec. 20, 1985	"				John R. Lenham, et al	1752	778		85-6174 2nd mtg. - see Rem. Bk. 1669 p. 268 Release him from judgment Roll #
20938 Dec. 23, 1985	"				Douglas J. Eggert	1752	856	93,000 ⁰⁰	Lot 40 Silverside Sec 11
20919 Dec. 23, 1985	"				Donald L. Ward et al	1752	873	65,000 ⁰⁰	Pl. Sec 15 Lot 374 Rosebud Court Denville
21116 Dec. 23, 1985	"				Albert Joseph Turcotte	1753	160	83,000 ⁰⁰	Lot 68 Wembley Way Sec 11

INDIRECT or MORTGAGEE Index to Real Estate Mortgages — Greenville County, S. C.

REG. U. S. PAT. OFFICE *Chas. M. Cotts* County Indexes Since 1888 An Identifying Trade Mark

Open at Proper Tab according to First Letter or Letters of Name and refer to Buff Sub-Index sheet for page reference.

COTT FAMILY NAME INDEX No. 75 © 1949
MADE BY THE COTT INDEX COMPANY, COLUMBUS, OHIO
SOLD BY WALKER, EVANS & COGSWELL CO., CHARLESTON, S.C.

FILE NUMBER DATE OF RECORD	MORTGAGEES FAMILY NAMES	GIVEN NAMES ABCDEFGHIJ	GIVEN NAMES JKLMNO	GIVEN NAMES PQRSTUVWXYZ	MORTGAGORS	BOOK	PAGE	Amount	BRIEF DESCRIPTION, LOCATION, ETC. (Not Warranted)
20975 Dec. 23, 1985	Alliance				John B. Lindsay III et al	1752	948	144,000	Lot 24 "Club Forest"
21121 Dec. 23, 1985	"				Robert J. Zerkow et al	1753	164	58,750	Sumner Place Unit ? Duncan Chapel Rd.
20935 Dec. 23, 1985	"				Douglas J. Eggert	1752	860		For mtg. see Rem. Bk. 1752 p. 854 mtg. assigned to Centrust Mtg. Co.
20930 Dec. 23, 1985	"				John B. Lindsay III et al	1752	952		For mtg. see Rem. Bk. 1752 p. 948 mtg. assigned to Centrust Mtg. Corp.
20936 Dec. 23, 1985	"				Kenneth M. Stoudermine	1753	37		For mtg. see Rem. Bk. 1742 p. 865 mtg. assign. S.C. State Housing Authority
21152 Dec. 24, 1985	"				Kenneth E. Belue et al	1753	258	52,250	2.36 Acre Pine St. Extn. Green
21228 Dec. 24, 1985	"				Michael P. Malone	1753	312	53,249	Heathwood Pt. lot 8 9 Heathwood Dr.
21233 Dec. 24, 1985	"				John W. Orr, Jr. et al	1753	239		mtg. assign. Colonial Savings Assoc. for mtg. see Rem. Bk. 1704 p. 562 & re-record 1714 p. 562
21234 Dec. 24, 1985	"				John R. Sheff et al	1753	381		mtg. assign. Daldome Realty Credit Corp. for mtg. see Rem. Bk. 1679 p. 993 & re-record 1683 p. 101 & re-record Bk. 1736 p. 185
21267 Dec. 27, 1985	"				Richard H. Cornell et al	1753	393	39,734	Lot 6 Howard Circle "Howard"
21306 Dec. 27, 1985	"				Johnny N. Ray et al	1753	451	58,850	Lot 23. Powderhorn Sec I
21304 Dec. 27, 1985	"				R. Foster McKissick III et al	1753	462	63,488	Lot 2
21365 Dec. 27, 1985	"				NyAnne A. Banker	1753	538	60,000	Lot 80 Altherton Way Devergen Point

INDIRECT or MORTGAGEE Index to Real Estate Mortgages — Greenville County, S. C.

74
(4-N)

REG. U. S. PAT. OFFICE *Chas. McClure* County Indexes Since 1888 An Identifying Trade Mark

☞ Open at Proper Tab according to First Letter or Letters of Name and refer to Buff Sub-Index sheet for page reference.

COTT FAMILY NAME INDEX No. 75 © 1949
MADE BY THE COTT INDEX COMPANY, COLUMBUS, OHIO
SOLD BY WALKER, EVANS & COGSWELL CO., CHARLESTON, S.C.

FILE NUMBER DATE OF RECORD	MORTGAGEES FAMILY NAMES	GIVEN NAMES ABCDEFGHIJ	GIVEN NAMES JKLMNOPQ	GIVEN NAMES RSTUVWXYZ	MORTGAGORS	BOOK	PAGE	Amount	BRIEF DESCRIPTION, LOCATION, ETC. (Not Warranted)
21524 Dec. 30, 1985	Alliance				<i>et al</i> Charles David Williams	1753	936		For Mtg. see REM Bl. 1704 p. 372 Mtg. assigned uptown Fed. St. & L. av.
21524 Dec. 30, 1985	"				Charles R. Miller, <i>et al</i>	1753	937		For Mtg. see REM Bl. 1687 p. 878 Mtg. assigned uptown Fed. St. & L. av.
21523 Dec. 30, 1985	"				George M. Sutton, <i>et al</i>	1753	938		For Mtg. see REM Bl. 1731 p. 400 Mtg. assigned Commonwealth Mtg. Corp.
21761 Dec. 31, 1985	"				Blake A. Shumaker	1754	121	74,649 ^{.00}	Lot 25 Foxcroft Map 2 Pebble Creek Ph. II Sec. II
21776 Dec. 31, 1985	"				<i>et al</i> Benjamin E. Powell, Jr.	1754	157	62,280 ^{.00}	Lot 75 Pebble Stone Lane Heritage Lakes
21776 Dec. 31, 1985	"				Bernice Avery	1754	162	62,331 ^{.00}	Lot 40 Ardulusion Trail
21772 Dec. 31, 1985	"				<i>et al</i> Harold C. McCarley	1754	188	126,250 ^{.00}	Lot 8 Serra Creek Ct
21777 Dec. 31, 1985	"				<i>et al</i> Michael R. Wings	1754	192	81,750 ^{.00}	Lot 6 Quail Ridge Sec. 4
21866 Dec. 31, 1985	"				<i>et al</i> Alan K. Moreland	1754	368	57,764 ^{.00}	Lot 38 Gray Fox Run
21903 Dec. 31, 1985	"				<i>et al</i> Newell H. Bestreich	1753	999		Mtg. assigned to First Fed. S. & L. Bank of LaCrosse, Wis. For Mtg. see REM Bl. 1683 p. 720 & record 1686 p. 496
21971 Jan. 2, 1986	"				<i>et al</i> Michael Paul Herridge	1754	561	59,525 ^{.00}	Unit 70 Remington II Hill Sec. 101
21997 Jan. 2, 1986	"				<i>et al</i> James J. Bishop	1754	601	51,121 ^{.00}	Lot 105 Woodlawn Dr. Colonial For Mtg. see REM Bl. 1602 p. 75
22017 Jan. 2, 1986	"				<i>et al</i> David A. Sziman	1754	850		Release him from Judgment Roll 85-6129 For Mtg. see REM Bl. 1656 p. 62
22017 Jan. 2, 1986	"				<i>et al</i> Fred B. Hathaway	1754	853		Release him from Judgment Roll 85-6127 For Mtg. see REM Bl. 1602 p. 340
22017 Jan. 2, 1986	"				<i>et al</i> Robert Lewis Madden	1754	854		Release him from Judgment Roll 85-6128

INDIRECT or MORTGAGEE Index to Real Estate Mortgages — Greenville County, S. C.

7
()

REG. U. S.
PAT. OFFICE

Chas. McCatt

County Indexes Since 1888
An Identifying Trade Mark



Open at Proper Tab according to First Letter or Letters of
Name and refer to Buff Sub-index sheet for page reference.

COTT FAMILY NAME INDEX No. 75 © 1949
MADE BY THE COTT INDEX COMPANY, COLUMBUS, OHIO
SOLD BY WALKER, EVANS & COGSWELL CO., CHARLESTON, S.C.

FILE NUMBER DATE OF RECORD	MORTGAGEES FAMILY NAMES	GIVEN NAMES ABCDEFGHIJ	GIVEN NAMES JKLMNO	GIVEN NAMES PQRSTUVWXYZ	MORTGAGORS	BOOK	PAGE	Amount	BRIEF DESCRIPTION, LOCATION, ETC. (Not Warranted)
22017 Jan 2, 1986	Alliance		Mtg. Co.		Gene S. Huron	1754	855		In mtg. see R. Em. Bl. 1646 pg. 368 Release Lien from Judgment Roll 85-6130
22141 Jan 3, 1986	"		"		James H. Parsons ^{etal} III	1754	894	128,500	Lot 46 Brookside Forest Onej. Check App. In-
22178 Jan 3, 1986	"		"		Raffard James Semmes, Jr. ^{etal}	1754	944	51,409	Lot 19 Sunset Bl. (Sherwood Park Lane)
22229 Jan 3, 1986	"		"		Donald Scott Rauschenberger ^{etal}	1755	8	44,893	Lot 18 Parkstone, Hb.
22201 Jan 3, 1986	"		"		Edward W. Miller ^{etal}	1755	69		Mtg. assigned to Southeast Mtg. Co. In mtg. see R. Em. Bl. 1601 pg. 692 Re-record Bl. 1602 pg. 871
22202 Jan 3, 1986	"		"		David S. Boyd, Jr. ^{etal}	1755	70		Case - In mtg. see R. Em. Bl. 1713 pg. 549 Mtg. assigned to Southern Fed. S. & L. of S.C. In mtg. see R. Em. Bl. 1721 pg. 740
22203 Jan 3, 1986	"		"		Stephen R. Dandrea ^{etal}	1755	71		Mtg. assign. to First Fed. S. & L. Assoc. of S.C. for mtg. see R. Em. Bl. 1721 pg. 523
22203 Jan 3, 1986	"		"		John E. Waddell ^{etal}	1755	72		Mtg. assign. to First Fed. S. & L. Assoc. of S.C. In mtg. see R. Em. Bl. 1721 pg. 519
22203 Jan 3, 1986	"		"		Joseph R. Rowe	1755	73		Mtg. assign. to First Fed. S. & L. Assoc. - of S.C. Ferrante Work Eat.
22339 Jan 6, 1986	"		"		Edward E. Hart, Jr. ^{etal}	1755	205	146,650	Lot 4 Sanderling Dr.
22597 Jan 7, 1986	"		"		Melvin R. Sahlstrom ^{etal}	1755	529	82,400	Lots 26 & 27 S. Parker Rd. Blk B Hollandale Hgts. In Orig. see R. Em. Bl. 1621 pg. 775 Re-record 1627 pg. 879
22535 Jan 7, 1986	"		"		Rudy M. Santana ^{etal}	1755	681	37,050	Lot 5 Russell Hgts. For Orig In mtg. see R. Em. Bl. 1718 pg. 333
22548 Jan 7, 1986	"		"		Kenneth M. Shirley ^{etal}	1755	696		Mtg. assign. First Fed. S. & L. Assoc. of Anderson S.C. See II
22654 Jan 8, 1986	"		"		Silvio A. Rodriguez ^{etal}	1755	735	90,000	Lot 39 Grande Oaks Court Holly Dr

INDIRECT or MORTGAGEE Index to Real Estate Mortgages — Greenville County, S. C.

74
(4-0)

REG. U. S. PAT. OFFICE *McCall* County Indexes Since 1888
An Identifying Trade Mark


Open at Proper Tab according to First Letter or Letters of Name and refer to Buff Sub-Index sheet for page reference.

COTT FAMILY NAME INDEX No. 75 © 1949
MADE BY THE COTT INDEX COMPANY, COLUMBUS, OHIO
SOLD BY WALKER, EVANS & COGSWELL CO., CHARLESTON, S.C.

FILE NUMBER	MORTGAGEES	GIVEN NAMES	GIVEN NAMES	GIVEN NAMES	MORTGAGORS	BOOK	PAGE	Amount	BRIEF DESCRIPTION, LOCATION, ETC. (Not Warranted)
DATE OF RECORD	FAMILY NAMES	ABCDEFGHIJ	IJKLMNOP	QRSTUVWXYZ					
22812 Jan 9, 1986	Alliance		mtg. Co		Blake A. Shevemaker	Re Record 1755	951	.00 74,649	Aug. see REM Bk 1754 Pg 121 Lot 25 Jaycroft, Map 2 For
22988 Jan 10, 1986	"		mtg. Co.		etd Marion J. Lineberger Jr.	1756	215	.00 36,900	Mouldin Lot 13 Oak Park Dr., Parkwood Sec I
22992 Jan 10, 1986	"		"		etd Charles A. Graham Jr.	1756	220	.00 63,058	Lot 74 Erskine Street
23071 Jan 13, 1986	"		"		etd Deeth L. Strawn Jr.	1756	301	.00 98,000	Lot 3, Terra Ct.
23194 Jan 13, 1986	"		"		Robert Lee Suggs	1756	387	.00 36,300	Sheer, Check Sq. 1/2 Lot 75 Westmoreland Cir.
23130 Jan 13, 1986	"		"		etd Edward L. Majeski	Re Record 1756	454	.00 75,462	Sec 3, Frazier Rm Bk 1744 Pg 769 Lot 58 Daganham Dr, Wade Hampton
23086 Jan 13, 1986	"		"		etd Robert M. Devore	1756	466	.00	For mtg. see REM Bk 1687 Pg 252 Mtg assigned Eureka Fed. St. L. Assoc.
23086 Jan 13, 1986	"		"		etd Kenneth W. Raus	1756	464	.00	For mtg. see REM Bk 1686 Pg 882 Mtg. assigned Eureka Fed. St. L. Assoc.
23298 Jan 14, 1986	"		"		etd Stanley O. Vogt	1756	527	.00 20,000	Lot 31 Ruxton Place Sec I
23252 Jan 14, 1986	"		"		Nancy Elaine Baker	1756	651	.00	Mtg. assigned First Fed. St. L. Assoc. - 30.C. For mtg. see REM Bk 1723 Pg 180
23395 Jan 15, 1986	"		"		"	1756	651	.00	Re Record Bk 1748 Pg 665
23451 Jan 15, 1986	"		"		etd John G. Wood, Jr.	1756	668	.00 60,100	Lot James St.
23447 Jan 15, 1986	"		"		etd Charles W. Enloe	Re Record 1756	728	.00 67,470	Sec 7, For Orig. see REM Bk 1732 Pg 651 Lot 30, Kingsfield Sheffield Forest
23472 Jan 15, 1986	"		"		etd Leroy C. Coon	1756	734	.00 65,601	Turner Place Unit 85, Bldg B.
23486 Jan 15, 1986	"		"		etd George B. Connolly	1756	773	.00 58,179	O'Neal Inn Lot 6 Lake Cunningham Rd.
Jan 15, 1986	"		"		etd Charles R. Granger	1756	778	.00 57,090	At Pebble Creek, Pk III Lot 50 1/2 pt lot 79 Day Ridge

INDIRECT or MORTGAGEE Index to Real Estate Mortgages — Greenville County, S. C.

REG. U. S. PAT. OFFICE *Chas. McCall* County Indexes Since 1888 An Identifying Trade Mark

 Open at Proper Tab according to First Letter or Letters of Name and refer to Buff Sub-Index sheet for page reference.

COTT FAMILY NAME INDEX No. 75 © 1949
MADE BY THE COTT INDEX COMPANY, COLUMBUS, OHIO
SOLD BY WALKER, EVANS & COGSWELL CO., CHARLESTON, S.C.

FILE NUMBER DATE OF RECORD	MORTGAGEES FAMILY NAMES	GIVEN NAMES ABCDEFGHIJ	GIVEN NAMES JKLMNO	GIVEN NAMES PQRSTUVWXYZ	MORTGAGORS	BOOK	PAGE	Amount	BRIEF DESCRIPTION, LOCATION, ETC. (Not Warranted)
23521 Jan 15, 1986	Alliance		mtg. Co.		Robin E. McLowan <i>etal</i>	Re Record 1756	826		Mtg. assigned S.C. State Housing Auth. In mtg. rec. EM Bk 1735 Pg 842
"	"		"		" " "	Re Record 1756	826		Re Record Bk 1748 Pg 18
23590 Jan 16, 1986	"		"		Charleen B. Ferguson	1756	875	61,657	100 Surman Place Unit 89 Surman Chapel Lk.
23670 Jan 16, 1986	"		"		Eric M. Rathell	1756	972	49,045	100 Surman Place Unit 3 Surman Chapel Rd.
23565 Jan 16, 1986	"		"		Marcella S. McDaniel	1756	998		In mtg. rec. EM Bk 1745 Pg 400 Mtg. assigned Fed. Home Loan Mtg. Corp.
23844 Jan 17, 1986	"		"		Marion Reck Lollar <i>etal</i>	1757	142	53,976	100 Wellington Green Lot 98 Melbourne Lane
23845 Jan 17, 1986	"		"		Marc P. Rebucci <i>etal</i>	1757	147	60,255	100 Surman Lot 17 Melbourne Lane Wellington
23968 Jan 20, 1986	"		"		William W. Farnsworth	1757	293	81,500	100 Surman Place Unit 90 Bldg B.
24015 Jan 21, 1986	"		"		Sam Bhattacharjee <i>etal</i>	1757	381	65,342	100 In mtg. rec. EM Bk 1741 Pg 626
24029 Jan 21, 1986	"		"		Linda M. Hogan	1757	407	49,824	100 Lot 6 Surman Chapel Rd. Surman Place
24063 Jan 21, 1986	"		"		Harold C. McCarley <i>etal</i>	Re Record 1757	496	126,250	100 Original EM Bk 1754 Pg 188 Lot 8 Terra Creek Ct. For
24185 Jan 22, 1986	"		"		James D. Sprague	1757	542	52,626	100 Esty. Sec. 5 Lot 71 Carolina Way Country
24178 Jan 22, 1986	"		"		Robert L. Miller	Re Record 1757	541		In mtg. on Lem Bk 1743 Pg 23 Mtg. assigned to Commonwealth Mtg. Corp.
24403 Jan 23, 1986	"		"		Raymond L. Beck	1757	806	113,000	100 Bradley Oaks Lot 37 Woodbridge Way.
24499 Jan 24, 1986	"		"		William J. Fennell <i>etal</i>	1757	996		Release lien from Judgment Roll #85-6883 In mtg. on RE Mtg Bk 1622 Pg
"	"		"		" " "	1757	996		480 Re Record Bk 1650 Pg 909

INDIRECT or MORTGAGEE Index to Real Estate Mortgages — Greenville County, S. C.

REG. U. S. PAT. OFFICE *Chas. M. Cotts* County Indexes Since 1888 An Identifying Trade Mark

☞ Open at Proper Tab according to First Letter or Letters of Name and refer to Buff Sub-Index sheet for page reference.


COTT FAMILY NAME INDEX No. 75 © 1949
MADE BY THE COTT INDEX COMPANY, COLUMBUS, OHIO
SOLD BY WALKER, EVANS & COGSWELL CO., CHARLESTON, S.C.

(4-P)

FILE NUMBER DATE OF RECORD	MORTGAGEES FAMILY NAMES	GIVEN NAMES ABCDEFGHIJ	GIVEN NAMES KLMNO	GIVEN NAMES PQRSTUVWXYZ	MORTGAGORS	BOOK	PAGE	Amount	BRIEF DESCRIPTION, LOCATION, ETC. (Not Warranted)
24499 Jan 24 1986	Alliance				Rene Roth	1757	998		85-6085 2nd Mtg. on R.E.M. Bk 1627 Pg 46 Release from judgment Roth et al
24494 Jan 24 1986	"				J. Whitney Buckhester et al	1758	5		By mtg. on R.E.M. Bk 1739 Pg 208 Mtg assigned Commonwealth Mtg. Corp.
24494 Jan 24 1986	"				Richard Wayne Nick et al	1758	6		S.P. 2nd Mtg. on R.E.M. Bk 1718 Pg 228 Mtg assigned Trust Fed. S & L Assoc. of
24494 Jan 24 1986	"				Norman A. Barrett et al	1758	7		By mtg. on R.E.M. Bk 1703 Pg 543 Mtg assigned Fed. Home Loan Mtg. Corp.
24494 Jan 24 1986	"				Victor Dial et al	1758	8		By mtg. on R.E.M. Bk 1731 Pg 826 Mtg assigned Fed. Home Loan Mtg. Corp.
24494 Jan 24 1986	"				James B. Farrow et al	1758	9		By mtg. on R.E.M. Bk 1716 Pg 720 Mtg assigned Fed. Home Loan Mtg. Corp.
24494 Jan 24 1986	"				Walter Lee McLean et al	1758	10		By mtg. on R.E.M. Bk 1712 Pg 789 Mtg assigned Fed. Home Loan Mtg. Corp.
24494 Jan 24 1986	"				Jay P. Mitchell et al	1758	11		Mtg assigned Fed. Home Loan Mtg. Corp.
"	"				" " "	1758	11		By mtg. on R.E.M. Bk 1703 Pg 935 Re Record Bk 1750 Pg 42
24639 Jan 27 1986	"				Jack Alexander Hamilton et al	1758	75	43,000	.00 Mtg. Lot 132 Swinbrook Dr. Community
24642 Jan 27 1986	"				Jewell M. Hammond et al	1758	79	53,000	.00 Lot 70 Wreatcliff Way Paris Mt. Sp.
24654 Jan 27 1986	"				Curtis W. Broughton et al	1758	107	74,268	.00 Lot 82 Brookside Sec III
24673 Jan 27 1986	"				A. Bernard Stroud	1758	124	55,940	.00 Sec II Lot 194 Wabaky Rd. Del Norte Est.
24729 Jan 27 1986	"				Randolph Rhodes et al	1758	176	61,027	.00 Sec I Mountain Lot 31 Shadecrest Dr. Hillbony
24581 Jan 27 1986	"				Michael E. Voss et al	1758	212		Corp for mtg. on R.E.M. Bk 1678 Pg 132 Mtg. assigned Baldome Realty Credit
24581 Jan 27 1986	"				Thomas M. Bates et al	1758	213		Corp. for mtg. on R.E.M. Bk 1678 Pg 246 Mtg. assigned Baldome Realty Credit

INDIRECT or MORTGAGEE Index to Real Estate Mortgages — Greenville County, S. C.

REG. U. S. PAT. OFFICE *Chas McCatt* County Indexes Since 1888 An Identifying Trade Mark

 Open at Proper Tab according to First Letter or Letters of Name and refer to Buff Sub-Index sheet for page reference.

COTT FAMILY NAME INDEX No. 75 © 1949
MADE BY THE COTT INDEX COMPANY, COLUMBUS, OHIO
SOLD BY WALKER, EVANS & COGSWELL CO., CHARLESTON, S.C.

FILE NUMBER DATE OF RECORD	MORTGAGEES FAMILY NAMES	GIVEN NAMES ABCDEFGHIJ	GIVEN NAMES JKLMNO	GIVEN NAMES PQRSTUVWXYZ	MORTGAGORS	BOOK	PAGE	Amount	BRIEF DESCRIPTION, LOCATION, ETC. (Not Warranted)
24581 Jan 27 1986	Alliance		Mtg. Co.		Domen M. Nanni	1758	214		Corp. for mtg. see Rem Bk. 1675 pg 210 Mtg assigned to Fidelity Realty Credit
24581 Jan 27 1986	'		'		Stuart B. Kelly	1758	215		Corp. for mtg. see Rem Bk. 1679 pg 868 Mtg. assigned to Fidelity Realty Credit
24754 Jan 28 1986	"		"		Margaret R. Crasley	1758	219		Corp. for mtg. see Rem Bk. 1747 pg 522 Mtg assigned to Commonwealth Mtg
24754 Jan 28 1986	"		"		James R. Glavin	1758	220		Corp. for mtg. see Rem Bk. 1748 pg 529 Mtg assigned to Commonwealth Mtg
24755 Jan 28 1986	"		"		Dorothy C. Cornwell	1758	223		Corp. for mtg. see Rem Bk. 1723 pg 61 Mtg assigned to Federal Home Loan Mtg
24755 Jan 28 1986	"		"		Joseph M. Cagliardi	1758	224		Corp. for mtg. see Rem Bk. 1735 pg 968 Mtg assigned to Federal Home Loan Mtg
24755 Jan 28 1986	"		"		Calvin P. Foster	1758	225		Corp. for mtg. see Rem Bk. 1742 pg 987 Mtg assigned to Commonwealth Mtg
24755 Jan 28 1986	"		"		Phillip C. Bailey	1758	226		Corp. for mtg. see Rem Bk. 1740 pg 398 Mtg assigned to Commonwealth Mtg Corp
24755 Jan 28 1986	"		"		Stephen E. Parks	1758	227		Corp. for mtg. see Rem Bk. 1758 pg 69 Mtg assigned to The Cumberland
24755 Jan 28 1986	"		"		Keith A. Klein	1758	228		Corp. for mtg. see Rem Bk. 1714 pg 282 Mtg assigned to The Cumberland
24755 Jan 28 1986	"		"		James E. Haller	1758	229		Corp. for mtg. see Rem Bk. 1726 pg 644 Mtg assigned to The Federal Home Loan Mtg
24755 Jan 28 1986	"		"		David H. Mucalich	1758	230		Corp. for mtg. see Rem Bk. 1723 pg 44 Mtg assigned to The Fed. Home Loan Mtg
24755 Jan 28 1986	"		"		Bernard F. Sullivan	1758	231		Corp. for mtg. see Rem Bk. 1723 pg 423 Mtg assigned to Fed. Home Loan Mtg Corp
24755 Jan 28 1986	"		"		Philip J. Jotta	1758	232		Corp. for mtg. see Rem Bk. 1725 pg 639 Mtg assigned to Fed. Home Loan Mtg Corp
24756 Jan 28 1986	"		"		Paul S. Johnson	1758	453		Corp. for mtg. see Rem Bk. 1724 pg 412 Mtg assigned to Fed. Home Loan Mtg Corp
24958 Jan 29 1986	'		'		Kenneth E. Belver	1758	537	52, 250	see Rem Bk. 1753 pg 258 2.36 acres Pine Lk. etc. for dry mtg.

INDIRECT or MORTGAGEE Index to Real Estate Mortgages — Greenville County, S. C.

74

REG. U. S. PAT. OFFICE *Chas. McCatt* County Indexes Since 1888 An Identifying Trade Mark

Open at Proper Tab according to First Letter or Letters of Name and refer to Buff Sub-Index sheet for page reference.


COTT FAMILY NAME INDEX No. 75 © 1949
MADE BY THE COTT INDEX COMPANY, COLUMBUS, OHIO
SOLD BY WALKER, EVANS & COGSWELL CO., CHARLESTON, S. C.

(4-9)

FILE NUMBER	MORTGAGEES	GIVEN NAMES	GIVEN NAMES	GIVEN NAMES	MORTGAGORS	BOOK	PAGE	Amount	BRIEF DESCRIPTION, LOCATION, ETC.
DATE OF RECORD	FAMILY NAMES	ABCDEFGH	IJKLMNO	PQRSTUVWXYZ					(Not Warranted)
24968 Jan 29 1986	Alliance		Mortgage Co.		Mary Laine Billups	1758	553	52,419	Lot 162 Pine Creek Dr. Woodfield
24959 Jan 29 1986	'		'		David Brown et al	1758	541	88,500	Sec III Lot 130 Chesterton Court Silerby
24994 Jan 29 1986	"		"		Roger F. Fulghum et al	Re-Record 1758	652	62,799	Est. 2nd by Rem Bk 1938 pg. 409 Lot 2 Mill Creek Rd. "Mill Creek"
25004 Jan 29 1986	"		"		Jack C. Bruman et al	1758	516		In mtg. see Rem Bk 1723 p. 232 mtg assigned Centrust Savings Bank
25122 Jan 30 1986	"		"		Michael J. Goodling	1758	745	44,270	Lot Bull Rd. m. Daniel Hpts.
25237 Jan 31 1986	"		"		Thomas Earl Macfie	1758	890	125,000	Lot 461 pt. Lot 45 Cleveland St.
25238 Jan 31 1986	"		"		C. Timothy Mayfield et al	1758	894	62,124	Prots. Est. 3rd Lot 464 Bramfield Rd. Del
25275 Jan 31 1986	"		"		Philip O. Whitehead	1758	933	57,609	Lot 7 Iken Court "Beckwood"
25275 Jan 31 1986	"		"		John K. Potts	1758	938	61,034	mtg. begin Unit F-20 Villa on the Green 2nd
25279 Jan 31 1986	"		"		J. Dwight Reid	1759	17	32,178	Quaterly 5' Sine Lot 784 yellow wood Dr. Westwood
25405 Jan 31 1986	"		"		Bryan H. Jones et al	1759	52	41,921	Lot 101 Saul Road
25394 Jan 31 1986	"		"		Marianne W. Wilson	1759	96	32,000	Lot 26 Lyndon Ave. mtg. beg. In mtg. see Rem Bk 1728 pg. 439
25222 Jan 31 1986	"		"		Martha Jean Zalley	1759	156		mtg. assigned to Fed. Home Loan In mtg. see Rem Bk 1747 pg. 508
25222 Jan 31 1986	"		"		Roger C. Arledge et al	1759	157		mtg. assigned Commonwealth mtg. beg.
25222 Jan 31 1986	"		"		Carl A. Shepman et al	1759	158		In mtg. see Rem Bk 1746 pg. 914 mtg. assigned Commonwealth mtg. beg.
25222 Jan 31 1986	"		"		Dean E. Habrum et al	1759	159		In mtg. see Rem Bk 1738 pg. 697 mtg. assigned Fed. Home Loan mtg. beg.

INDIRECT or MORTGAGEE Index to Real Estate Mortgages — Greenville County, S. C.

REG. U. S. PAT. OFFICE *Chas. McCott* County Indexes Since 1888
An Identifying Trade Mark

 Open at Proper Tab according to First Letter or Letters of Name and refer to Buff Sub-Index sheet for page reference.

COTT FAMILY NAME INDEX No. 75 © 1949
MADE BY THE COTT INDEX COMPANY, COLUMBUS, OHIO
SOLD BY WALKER, EVANS & COGSWELL CO., CHARLESTON, S.C.

FILE NUMBER DATE OF RECORD	MORTGAGEES FAMILY NAMES	GIVEN NAMES ABCDEFGHIJ	GIVEN NAMES JKLMNO	GIVEN NAMES PQRSTUVWXYZ	MORTGAGORS	BOOK	PAGE	Amount	BRIEF DESCRIPTION, LOCATION, ETC. (Not Warranted)
25459 Feb 3, 1986	Alliance			Mtg Co.	Frank L. Jones	1759	173	85,000	Lot 22, 120 Pelham Pl E
25519 Feb 3, 1986	"		"	"	Thomas E. Hissam et al	1759	276	39,450	Est. Chick Spur Tr. lots 19 & 20 Mayfair Hgts.
25535 Feb 3, 1986	"		"	"	Walter M. Gainer et al	1759	345	52,299	Lot 42 West Dr. Colman
25542 Feb 3, 1986	"		"	"	Charles W. Hudson, Jr. et al	1759	395	50,000	Pointe Maulden lot 1 Bethel Hgts. Huntres
25588 Feb 3, 1986	"		"	"	D. Scott Allen, et al	1759	425	57,600	Estates Maulden lot 33 Map 2 Verdun
25585 Feb 3, 1986	"		"	"	George R. Bell, Jr. et al	1759	435	71,310	lot 301 Canebrake Ph III
25604 Feb 3, 1986	"		"	"	Thomas E. Hissam et al	1759	295		for mtg. see Rem Bk. 1759 pp. 276 mtg. assign. S.C. State Housing Auth.
25611 Feb 3, 1986	"		"	"	Charles U. Hudson, Jr. et al	1759	406		for mtg. see Rem Bk. 1759 pp. 395 mtg. assign. S.C. State Housing Auth.
25456 Feb 3, 1986	"		"	"	Jarmilla G. Egan-Estene	1759	482		for mtg. see Rem Bk. 1727 pp. 731 mtg. assign. Fed. Home Loan Mtg. Corp.
25456 Feb 3, 1986	"		"	"	Norbert J. Reder, Jr.	1759	483		for mtg. see Rem Bk. 1727 pp. 760 mtg. assign. Fed. Home Loan Mtg. Corp.
25456 Feb 3, 1986	"		"	"	Gregory B. Ballou, et al	1759	484		for mtg. see Rem Bk. 1743 pp. 82 mtg. assign. Fed. Home Loan Mtg. Corp.
25456 Feb 3, 1986	"		"	"	Michael L. Mc Cormack et al	1759	485		for mtg. see Rem Bk. 1726 pp. 829 mtg. assign. Fed. Home Loan Mtg. Corp.
25456 Feb 3, 1986	"		"	"	Dary W. Cooper, et al	1759	486		for mtg. see Rem Bk. 1727 pp. 521 mtg. assign. Fed. Home Loan Mtg. Corp.
25456 Feb 3, 1986	"		"	"	Thomas R. Pittman et al	1759	487		for mtg. see Rem Bk. 1734 pp. 60 mtg. assign. Fed. Home Loan Mtg. Corp.
25456 Feb 3, 1986	"		"	"	Alvin Dugan, Jr. et al	1759	488		for mtg. see Rem Bk. 1733 pp. 60 mtg. assign. Fed. Home Loan Mtg. Corp.
25456 Feb 3, 1986	"		"	"	Shirley H. Rainey	1759	489		for mtg. see Rem Bk. 1733 pp. 459 mtg. assign. Fed. Home Loan Mtg. Corp.

INDIRECT or MORTGAGEE Index to Real Estate Mortgages — Greenville County, S. C.

REG. U. S. PAT. OFFICE *Chas McCorkle* County Indexes Since 1888 An Identifying Trade Mark

Open at Proper Tab according to First Letter or Letters of Name and refer to Buff Sub-Index sheet for page reference.

COTT FAMILY NAME INDEX No. 75 © 1949
MADE BY THE COTT INDEX COMPANY, COLUMBUS, OHIO
SOLD BY WALKER, EVANS & COGSWELL CO., CHARLESTON, S.C.

(4-R)

FILE NUMBER	MORTGAGEES FAMILY NAMES	GIVEN NAMES ABCDEFGHIJ	GIVEN NAMES JKLMNO	GIVEN NAMES PQRSTUVWXYZ	MORTGAGORS	BOOK	PAGE	Amount	BRIEF DESCRIPTION, LOCATION, ETC. (Not Warranted)
DATE OF RECORD									
25456 Feb 3, 1986	Alliance		Mtg. Co.		Linda N. Casadei	1759	490		long for mtg. see Rem Bk. 1738 pg. 710 Mtg. assign. Fed. Home Loan Mtg.
25456 Feb. 3, 1986	"		"		John W. Arrington, JR	1759	491		for mtg. see Rem Bk. 1738 pg. 883 mtg assign. Fed. Home Loan Mtg. Corp.
25456 Feb. 3, 1986	"		"		B.M. Kantzeu, JR	1759	492		for mtg. see Rem Bk. 1729 pg. 165 mtg. assign. Fed. Home Loan Mtg. Corp.
25456 Feb 3, 1986	"		"		Dary M. Shedy, JR	1759	493		for mtg. see Rem Bk. 1726 pg. 726 mtg. assign. Fed. Home Loan Mtg. Corp.
25456 Feb 3, 1986	"		"		Herman Edward Glenn, JR	1759	494		for mtg. see Rem Bk. 1728 pg. 679 mtg. assign. Fed. Home Loan Mtg. Corp.
25607 Feb 3, 1986	"		"		Robert Bruce Johnson, JR	1759	543		mtg assign. First Fed. S-L Assoc. of Winter Haven. for mtg. see Rem Bk. 1741 pg. 686
25715 Feb 4, 1986	"		"		Bernely K. Woody	1759	572	44,270	Lat B West Stone Ave.
25745 Feb 4, 1986	"		"		Robert Papen, JR	1759	606	50,000	Sugar Creek Sec III. May 2 Lat 745 A Wrenfield Rd.
25684 Feb 4, 1986	"		"		John H. Corbett, JR	1759	812		Corp. for mtg. see Rem Bk. 1730 pg. 633 Mtg assigned to Fed. Home Loan Mtg.
25684 Feb 4, 1986	"		"		Berine Avery	1759	813		for mtg. see Rem Bk. 1754 pg. 162 Mtg assigned to Commonwealth Mtg. Corp.
25684 Feb 4, 1986	"		"		Payson James Dennis, JR	1759	814		for mtg. see Rem Bk. 1754 pg. 944 Mtg assigned to Commonwealth Mtg. Corp.
25684 Feb 4, 1986	"		"		A Foster McKinnick, III	1759	815		for mtg. see Rem Bk. 1753 pg. 462 Mtg assigned to Commonwealth Mtg. Corp.
25684 Feb 4, 1986	"		"		Michael Paul Teridge, JR	1759	816		for mtg. see Rem Bk. 1754 pg. 561 Mtg assigned to Commonwealth Mtg. Corp.
25684 Feb 4, 1986	"		"		J. Christian Oberstol, JR	1759	817		S.C. for mtg. see Rem Bk. 1723 pg. 416 Mtg assigned to First Fed. S-L Assoc. of Winter Haven
25682 Feb 4, 1986	"		"		Charles W. Enloe, JR	1759	822		for mtg. see Rem Bk. 1752 pg. 651, Rem Bk. 1760 pg. 738 Mtg assigned to Commonwealth Mtg. Corp.

INDIRECT or MORTGAGEE Index to Real Estate Mortgages — Greenville County, S. C.

REG. U. S. PAT. OFFICE *Chester McCarty* County Indexes Since 1888 An Identifying Trade Mark

Open at Proper Tab according to First Letter or Letters of Name and refer to Buff Sub-Index sheet for page reference.

COTT FAMILY NAME INDEX No. 75 © 1949
MADE BY THE COTT INDEX COMPANY, COLUMBUS, OHIO
SOLD BY WALKER, EVANS & COGSWELL CO., CHARLESTON, S.C.

FILE NUMBER DATE OF RECORD	MORTGAGEES FAMILY NAMES	GIVEN NAMES ABCDEFGHIJ	GIVEN NAMES JKLMNO	GIVEN NAMES PQRSTUVWXYZ	MORTGAGORS	BOOK	PAGE	Amount	BRIEF DESCRIPTION, LOCATION, ETC. (Not Warranted)
25682 Feb 4, 1986	Alliance		my co.		Dina Candy	Re Record 1759	828		mtg assigned to Fed Home Loan mtg Corp, see orig assign see Rem bk. 1748 pg 338
"	"		"		"	Re Record 1759	828		For mtg see Rem bk. 1727 pg 477
25935 Feb 5, 1986	"		"		Stephen D. Howell	Re Record 1759	952	75,000	.00 see Rem bk 1733 pg 27 4.77 Jugalos Bluff. In Orig
25990 Feb 6, 1986	"		"		James P. Shaar et al	Re-Record 1760	97	70,900	.00 For Orig see Rem bk. 1615 pg 172 Lot 18 Camelot Dr. Woodall
26004 Feb 6, 1986	"		"		Rudy M. Santana et al	Re Record 1760	104		mtg assigned S.C. State Housing Auth. For mtg see Rem bk. 1749 pg 696
"	"		"		"	Re Record 1760	104		Re Orig mtg assigned Rem bk. 1755 pg 681
26104 Feb 7, 1986	"		"		Jerry C. Langley et al	1760	129	135,000	.00 Park, Sec I Lot 58 Forest Lane Meyers
26372 Feb 10, 1986	"		"		James R. Cox II et al	1760	451	72,919	.00 Camelot Dr Lot 106 Bunker Hill Rd.
26373 Feb 10, 1986	"		"		James E. Lindsay et al	1760	456	31,140	.00 Back Lane Lot 248 Augustus Road Randa
26488 Feb 11, 1986	"		"		Ray S. Fedely et al	1760	278		For mtg. see Rem bk. 1702 pg 420 mtg. assigned Fed. Home Loan mtg. Corp.
26488 Feb 11, 1986	"		"		Betsy J. Beam et al	1760	277		For mtg. see Rem bk. 1685 pg 489 mtg. assigned Fed. Home Loan mtg. Corp.
26441 Feb 11, 1986	"		"		Robert B. Surrentino, Jr. et al	1760	548	40,400	.00 Lot 111 Sec II Westwood For Orig. see Rem bk. 1759 pg. 425
26870 Feb 14, 1986	"		"		D. Scott Allen et al	Re-Record 1761	209	51,600	Lot 33 Verdine Ests. Map 2 For mtg. see Rem bk. 1751 pg. 398
26928 Feb 14, 1986	"		"		Brenda Lee Hendricks	Corrected Assignment 1761	37		mtg. assigned S.C. State Housing Authority For mtg. see Rem bk. 1624 pg. 276
26931 Feb 14, 1986	"		"		William J. Finnell et al	1761	231		Released from Judgment Roll 85-6882
26931 Feb 14, 1986	"		"		William J. Finnell et al	1761	232		For mtg. see Rem bk. 1624 pg. 279 Released from Judgment Roll 85-6881

INDIRECT or MORTGAGEE Index to Real Estate Mortgages — Greenville County, S. C.

REG. U. S. PAT. OFFICE *Chas. M. Cott* County Indexes Since 1888 An Identifying Trade Mark

Open at Proper Tab according to First Letter or Letters of Name and refer to Buff Sub-Index sheet for page reference.

COTT FAMILY NAME INDEX No. 75 © 1949
MADE BY THE COTT INDEX COMPANY, COLUMBUS, OHIO
SOLD BY WALKER, EVANS & COGSWELL CO., CHARLESTON, S. C.

(4-A)

FILE NUMBER	MORTGAGEES	GIVEN NAMES	GIVEN NAMES	GIVEN NAMES	MORTGAGORS	BOOK	PAGE	Amount	BRIEF DESCRIPTION, LOCATION, ETC. (Not Warranted)
DATE OF RECORD	FAMILY NAMES	ABCDEFGH	IJKLMNO	PQRSTUVWXYZ					
26999 Feb 17 1986	Alliance		Mtg. Co.		Steven A. Dunlap	1761	256	.00	Sec 3 Sugar Creek Lot 663 Sugar Valley Ct. Map 3
27112 Feb 18 1986	"		"		Otto H. Schumacher	1761	414	59,685	Unit 87 Furman Place In mtg. see Rem. Bk. 1755 pg. 735
27291 Feb 19 1986	"		"		Delois A. Rodriguez <i>et al</i>	1761	707		mtg. assigned Fed. Home Loan Mtg. Corp. In mtg. see Rem. Bk. 1753 pg. 451
27291 Feb 19 1986	"		"		Johnny D. Ray <i>et al</i> <i>By atty. in fact J. M. Rowley</i>	1761	708		mtg. assigned Commonwealth Mtg. Corp. In mtg. see Rem. Bk. 1754 pg. 367
27413 Feb 20 1986	"		"		Alan K. Moulard <i>et al</i>	1761	709		mtg. assigned Commonwealth Mtg. Corp. In mtg. see Rem. Bk. 1729 pg. 974
27482 Feb 20 1986	"		"		Clyde B. Langner, Jr. <i>et al</i>	1761	727	88,750	Lot 181 Brookfield Woods Sub II In mtg. see Rem. Bk. 1684 pg. 214
27708 Feb 24 1986	"		"		Patricia A. Haworth	1761	866		Relinquish from Judgment Roll 85-610
27748 Feb 24 1986	"		"		Cheryl F. Sommers <i>et al</i>	1762	77	44,650	Lot 66 Bata II In mtg. see Rem. Bk. 1761 pg. 414
27700 Feb 24 1986	"		"		Otto H. Schumacher	1762	129	59,685	Unit 87 Furman Place Corp. In mtg. see Rem. Bk. 1753 pg. 160
27700 Feb 24 1986	"		"		Albert Joseph Turcotte	1762	13		mtg. assigned Commonwealth Mtg. Corp. In mtg. see Rem. Bk. 1753 pg. 302
27700 Feb 24 1986	"		"		Michael P. Malone	1762	14		mtg. assigned Commonwealth Mtg. Corp. In mtg. see Rem. Bk. 1748 pg. 648
27700 Feb 24 1986	"		"		Waskell M. Howard <i>et al</i>	1762	172		mtg. assigned to Commonwealth Mtg. Corp. See Rem. Bk. 1765 pg. 205
27700 Feb 24 1986	"		"		Edward E. White, Jr. <i>et al</i>	1762	173		mtg. assigned Central Mtg. Corp. In mtg. Corp. In mtg. see Rem. Bk. 1719 pg. 729
27799 Feb 25 1986	"		"		Daniel A. Bone <i>et al</i>	1762	174		mtg. assigned to Federal Home Loan Mtg. Corp. In mtg. see Rem. Bk. 1747 pg. 431
27948 Feb 26 1986	"		"		Laura H. Kess	1762	360		mtg. assigned Commonwealth Mtg. Corp. In mtg. see Rem. Bk. 1757 pg. 542
	"		"		James D. Sprague	1762	399	52,626	Lot 71 Caroline Way County Estate

INDIRECT or MORTGAGEE Index to Real Estate Mortgages — Greenville County, S. C.

REG. U. S. PAT. OFFICE *Chas McCott* County Indexes Since 1888
An Identifying Trade Mark

Open at Proper Tab according to First Letter or Letters of Name and refer to Buff Sub-Index sheet for page reference.

COTT FAMILY NAME INDEX No. 75 © 1949
MADE BY THE COTT INDEX COMPANY, COLUMBUS, OHIO
SOLD BY WALKER, EVANS & COGSWELL CO., CHARLESTON, S. C.

FILE NUMBER DATE OF RECORD	MORTGAGEES FAMILY NAMES	GIVEN NAMES ABCDEFGHIH	GIVEN NAMES IJKLMNO	GIVEN NAMES PQRSTUVWXYZ	MORTGAGORS	BOOK	PAGE	Amount	BRIEF DESCRIPTION, LOCATION, ETC. (Not Warranted)
28037 Feb 26, 1986	Alliance				James E. Nicholson <i>et al</i>	1762	543		2nd Mtg. on Ktm Pt. 16x6 pg. 398 Assumption Agreement with Release
28172 Feb 27, 1986	"				Edward W. Miller <i>et al</i>	1762	655	77,850 ^{.00}	Pt. lot 5 Chick Lg. 27. Havena Place
28201 Feb 28, 1986	"				Randy L. Price <i>et al</i>	1762	717	76,400 ^{.00}	Lot 141 Rosebud Lane Ligon Oaks
28269 Feb 28, 1986	"				Richard H. Fortner <i>et al</i>	1762	796	75,670 ^{.00}	Lot 21 E. Woodburn Ws. Re-Record
28270 Feb 28, 1986	"				Barry W. Jatum, <i>et al</i>	1762	801	43,700 ^{.00}	Re-Record Lot 12 Avery St. Do Orig
28272 Feb 28, 1986	"				Mark E. Hopkins, <i>et al</i>	1762	826	61,657 ^{.00}	Confeduate City, Sheffield Sect. 12 Lot 98 & pt lots 91 & 102
28298 Feb 28, 1986	"				Marcia D. McEwan <i>et al</i>	1762	887	67,000 ^{.00}	Powderhorn Sec. 3 Lot 176 Menassa Dr.
28298 Feb 28, 1986	"				Harry Wilson Childers, Jr. <i>et al</i>	1762	921	93,000 ^{.00}	Pt. Lot 7 Copeland Dr.
28392 Feb 28, 1986	"				Robert E. West	1763	1	54,702 ^{.00}	Lot 13 Lerna
28497 Mar 3, 1986	"				Joseph S. Provenzano <i>et al</i>	1763	132	53,850 ^{.00}	Lot 30 Lisa Dr. Wade Hampton
28563 Mar 3, 1986	"				Rebecca P. George <i>et al</i>	1763	207	118,750 ^{.00}	Lot 4 Harcourt St. Wetwood South Sec. E
28574 Mar 3, 1986	"				Richard Kelly Wynn <i>et al</i>	1763	231	50,500 ^{.00}	Lot 239 Seabank Court Long Point Ocean
28523 Mar 3, 1986	"				Bobby Park Evans, Jr. <i>et al</i>	1763	235	43,644 ^{.00}	Lot 76 Pecor Dr + Plum Dr.
28593 Mar 3, 1986	"				Just H. Byars, <i>et al</i>	1763	270	60,204 ^{.00}	Lot 5 Hillbrook Dr. Hillmont Lts. Syc 27 Kent
28594 Mar 3, 1986	"				Henry N. Forrest, Jr. <i>et al</i>	1763	282	67,781 ^{.00}	Lot 101 View Dr. Grand View Mt. Re-Record
28522 Mar 5, 1986	"				Johnny N. Ray <i>et al</i>	1763	713	68,850 ^{.00}	Lot 22 Sec 1 Powderhorn, Sville for Orig see REM BK 1753 pg 451

INDIRECT or MORTGAGEE Index to Real Estate Mortgages — Greenville County, S. C.

REG. U. S. PAT OFFICE *Chas McClellan* County Indexes Since 1888 An Identifying Trade Mark

Open at Proper Tab according to First Letter or Letters of Name and refer to Buff Sub-Index sheet for page reference.

COTT FAMILY NAME INDEX No. 75 © 1949
MADE BY THE COTT INDEX COMPANY, COLUMBUS, OHIO
SOLD BY WALKER, EVANS & COGSWELL CO., CHARLESTON, S.C.

(4-T)

FILE NUMBER	MORTGAGEES	GIVEN NAMES	GIVEN NAMES	GIVEN NAMES	MORTGAGORS	BOOK	PAGE	Amount	BRIEF DESCRIPTION, LOCATION, ETC.
DATE OF RECORD	FAMILY NAMES	ABCDEFGH	IJKLMNO	PQRSTUVWXYZ					(Not Warranted)
28961 Mar 5, 1986	Alliance				L. Andrew Marshbanks ^{etal}	1763	748	52,000	Lot 59 Chestnut Hills
28975 Mar 5, 1986	"				Kasper J. Julgham ^{etal}	1763	819	62,799	Lot 2 Mill Creek Rd. Mill Creek Ests
29094 Mar 6, 1986	"				Melvin L. Lambin ^{etal}	1763	944	38,500	Lot 10 Woodland Dr. to mty. see R Em Bl. 1743 pg. 118 & Bl. 1745 pg. 789
29190 Mar 7, 1986	"				Jeffrey D. Sykes ^{etal}	1764	68	31,283	Lot
29297 Mar 7, 1986	"				Alan K. Moreland ^{etal}	1764	186	57,764	Lot 130 Gray Jay Run
29257 Mar 7, 1986	"				Benjamin E. Powell, Jr. ^{etal}	1764	234		Corp. for mty. see R Em Bl. 1754 Pg. 157 Mty. assigned Commonwealth Mty. Corp. for mty. see R Em Bl. 1757 Pg. 806
29257 Mar 7, 1986	"				Raymond L. Beck	1764	235		Mty. assigned Fed Home Loan mty. corp.
29468 Mar 10, 1986	"				Howard R. Lewis, Jr. ^{etal}	1764	418	58,580	2.48 Acre Center Rd. Highland
29468 Mar 14, 1986	"				John K. Potts	1764	422	58,800	Trp. Rg. Unit 7-20 Villa on the Green 2A
29380 Mar 10, 1986	"				William R. Chapman, Jr.	1764	491		mty. assigned Fed. Home Loan Corp. for mty. see R Em Bl. 1730 Pg. 212
29381 Mar 10, 1986	"				Walter M. Gainer, ^{etal}	1764	494		Re Record Bl. 1756 Pg. 672 Corp. for mty. see R Em Bl. 1759 Pg. 341
29381 Mar 10, 1986	"				Michael J. Goodling ^{etal}	1764	495		Mty. assigned Commonwealth Mty. Corp. for mty. see R Em Bl. 1758 Pg. 215
29379 Mar 10, 1986	"				James P. Spear, ^{etal}	1764	492		Mty. assign. Southeast Mty. Co. for mty. see R Em Bl. 1615 pg. 172
	"					1764	492		Re record Bl. 1760 pg. 97

INDIRECT or MORTGAGEE Index to Real Estate Mortgages — Greenville County, S. C.

() REG. U. S. PAT. OFFICE *Chas McCott* County Indexes Since 1888 An Identifying Trade Mark

Open at Proper Tab according to First Letter or Letters of Name and refer to Buff Sub-Index sheet for page reference.

COTT FAMILY NAME INDEX No. 75 © 1949
MADE BY THE COTT INDEX COMPANY, COLUMBUS, OHIO
SOLD BY WALKER, EVANS & COGSWELL CO., CHARLESTON, S.C.

FILE NUMBER DATE OF RECORD	MORTGAGEES FAMILY NAMES	GIVEN NAMES ABCDEFGHIJ	GIVEN NAMES JKLMNO	GIVEN NAMES PQRSTU VWXYZ	MORTGAGORS	BOOK	PAGE	Amount	BRIEF DESCRIPTION, LOCATION, ETC. (Not Warranted)
29640 Mar 11, 1986	Alliance				Thomas S. Kearse ^{etal}	1764	682	130,000	Sec 3 Sugar Creek Lot 649 N. Wingfield Rd
29616 Mar 11, 1986	"				Brenda Lee Wendricks	1764	630		Mtg assigned to S.C. State Housing Authority, Am only see Rem. # 1151 Pg. 298
29621 Mar 11, 1986	"				Ryan W. Jones ^{etal}	1764	762		Am only see Rem. # 1159 pg 52 Mtg assigned to Commonwealth Mtg Corp For Mtg. see REM. # 1758 Pg 55B
29627 Mar 11, 1986	"				Mary Louise Billups	1764	760		Mtg assigned Commonwealth Mtg Corp For Mtg. see REM. # 1759 Pg 435
29627 Mar 11, 1986	"				George R. Bell, Jr ^{etal}	1764	761		Mtg assigned Commonwealth Mtg Corp For Mtg. see REM. # 1758 Pg 894
29621 Mar 11, 1986	"				C. Timothy Mayfield ^{etal}	1764	763		Mtg assigned Commonwealth Mtg Corp For Mtg. see REM. # 1747 Pg 482
29723 Mar 12, 1986	"				Ryan J. Weisman	1764	801	34,485	Lot 60 Augusta Court Sec 1740
29786 Mar 12, 1986	"				Cynthia R. Keeton	1764	876	40,723	Lot 81 Overbrook Rd.
29841 Mar 12, 1986	"				Henry N. Forest Jr. ^{etal}	1764	917	67,281	Jugland Court Sec 1763 Pg. 282 Lot 101 Grand View Mtg. # 5411
29765 Mar 12, 1986	"				Ryan J. Weisman	1764	809		For Mtg. see REM. # 1740 pg. 250 Mtg. assigned S.C. State Housing Auth. Re-record Bl. 1747 Pg. 482 CR record Bl. 1764 pg. 201
30102 Mar 14, 1986	"				David A. Sizemore	1765	320		Release lien from Judgment Roll # 86-240. For Mtg. see REM. # 1642 Pg 880 Re-record Bl. 1650 Pg 308
30102 Mar 14, 1986	"				David A. Sizemore	1765	321		Release lien from Judgment Roll # 86-245 For Mtg. see REM. # 1642 Pg 871 Re-record Bl. 1647 Pg 232

INDIRECT or MORTGAGEE Index to Real Estate Mortgages — Greenville County, S. C.

74
(U-W)

REG. U. S. PAT. OFFICE *Chas McCotts* County Indexes Since 1888
An Identifying Trade Mark

Open at Proper Tab according to First Letter or Letters of Name and refer to Buff Sub-Index sheet for page reference.

COTT FAMILY NAME INDEX No. 75 © 1949
MADE BY THE COTT INDEX COMPANY, COLUMBUS, OHIO
SOLD BY WALKER, EVANS & COGSWELL CO., CHARLESTON, S.C.

FILE NUMBER DATE OF RECORD	MORTGAGEES FAMILY NAMES	GIVEN NAMES ABCDEFGHIJ	GIVEN NAMES JKLMNO	GIVEN NAMES PQRSTUVWXYZ	MORTGAGORS	BOOK	PAGE	Amount	BRIEF DESCRIPTION, LOCATION, ETC. (Not Warranted)
30162 Mar 14, 1986	Alliance				David R. Sizemore	1765	322		Release lien from Judgment Roll # 86-242 2 nd mtg. see Rem Bk 1617 Pg 454 Re Record Bk 1622 Pg 387 86-913 3 rd mtg. see Rem Bk 1629 Pg 286 Release lien from Judgment Roll #
"	"				" " "	1765	322		
30174 Mar 14, 1986	"				Billy C. Hill, et al	1765	333		
30208 Mar 17, 1986	"				Thomas Edward Broome Jr. et al	1765	354	30,361 ^{.00}	Lot 18 & pt 17 W. Hallcrest Dr.
30297 Mar 17, 1986	"				Lawrence C. Dobbs, et al	1765	403	67,573 ^{.00}	Lot 7
30439 Mar 18, 1986	"				Marcel O. Bourgois	1765	712		3 rd mtg see Rem Bk 1702 pg. 511 Mtg. assigned Fed. Home Loan Mtg. Corp. Lots. Sec A
30647 Mar 20, 1986	"				Frank M. Terlizzi Jr.	1765	878	67,470 ^{.00}	Lot 39 Carolina Ave. Dover
30726 Mar 20, 1986	"				Thomas V. Brady, Jr. et al	1765	991	74,649 ^{.00}	Creek Mtg 2, Sec II Lot 425 Sweetwater Road Sugar Corp. 3 rd mtg. see Rem Bk 1757 Pg 142
30714 Mar 20, 1986	"				Marion Rick Lollar	1765	999		Mtg. assigned Commonwealth Mtg. 3 rd mtg. see Rem Bk 1756 Pg 774
30714 Mar 20, 1986	"				Charles R. Granger, et al	1766	144		Mtg. assigned Commonwealth Mtg Corp 3 rd mtg. see Rem Bk 1758 Pg 176
30808 Mar 21, 1986	"				Randolph Rhodes, et al	1766	145		Mtg. assigned Commonwealth Mtg Corp
30875 Mar 21, 1986	"				C. Richard Wyatt, et al	1766	165	72,000 ^{.00}	Lot 24 "Wood Harbor" Chestnut Hills
31006 Mar 24, 1986	"				Bradley A. Campbell	1766	276	55,774 ^{.00}	Lot 158 Butternut Dr.
31104 Mar 24, 1986	"				James S. Carson, et al	1766	423	35,240 ^{.00}	Lot 22 Pinehurst Dr. Pinehurst
31058 Mar 24, 1986	"				Stanley M. Stott	1766	545	72,400 ^{.00}	Monarch Place Lot 43 Wedgewood Pl. Sec II
					Thomas Earle Macfie	1766	559		3 rd mtg. see Rem Bk 1758 Pg 890 Mtg. assigned Commonwealth Mtg. Corp

INDIRECT or MORTGAGEE Index to Real Estate Mortgages — Greenville County, S. C.

REG. U. S. PAT. OFFICE *Chas McCott* County Indexes Since 1888 An Identifying Trade Mark

Open at Proper Tab according to First Letter or Letters of Name and refer to Buff Sub-Index sheet for page reference.

COTT FAMILY NAME INDEX No. 75 © 1949
MADE BY THE COTT INDEX COMPANY, COLUMBUS, OHIO
SOLD BY WALKER, EVANS & COGSWELL CO., CHARLESTON, S. C.

FILE NUMBER DATE OF RECORD	MORTGAGEES FAMILY NAMES	GIVEN NAMES ABCDEFGHIJ	GIVEN NAMES JKLMNO	GIVEN NAMES PQRSTUVWXYZ	MORTGAGORS	BOOK	PAGE	Amount	BRIEF DESCRIPTION, LOCATION, ETC. (Not Warranted)
31234 Mar. 25, 1986	Alliance		Mtg. Co.		A. Donald Strand	1766	797		See mtg. see Rem Bk 1758 pg 124 Mtg. assigned Commonwealth Mtg. Corp
31234 Mar. 25, 1986	"		"		Curtis W. Broughton et al	1766	796		See mtg. see Rem Bk 1758 pg 107 Mtg. assigned Commonwealth Mtg. Corp
31415 Mar. 26, 1986	"		"		Francis G. Simon	1766	946	75,670	Henry Henry D. Kelly, Jr. Lot 70 on Fishbrook Way
31442 Mar. 27, 1986	"		"		William J. Finnell	1766	999		Release Lien from Judgment Roll # 86-888 In mtg. see Rem Bk 1635 Pg 52 Release Bk 1639 Pg 339
"	"		"		" " "	1766	999		
31442 Mar. 27, 1986	"		"		William J. Finnell	1767	35		Release Lien from Judgment Roll #86-887 In mtg. see Rem Bk 1638 Pg 423 Release Bk 1650 Pg 913
"	"		"		" " "	1767	35		86-834 In mtg. see Rem Bk 1622 Pg 179
31442 Mar. 27, 1986	"		"		Elvira Guyton	1767	36		Release Lien from Judgment Roll # 86-831 In mtg. see Rem Bk 1649 Pg 962
31442 Mar. 27, 1986	"		"		Billy C. Hill, et al	1767	39		Release Lien from Judgment Roll # In mtg. see Rem Bk 1742 Pg 870
31440 Mar. 27, 1986	"		"		Douglas Blakeley et al	1767	40		Mtg assigned Fed Home Loan Mtg Corp In mtg. see Rem Bk 1700 Pg 127
31446 Mar. 27, 1986	"		"		Jerry C. Langley et al	1767	41		Mtg assigned Commonwealth Mtg. Corp
31667 Mar. 27, 1986	"		"		Louis A. Arbore et al	1767	201	133,250	See 3 Leigon Creek. Lot 652 N. Wengfield Rd.
31622 Mar. 28, 1986	"		"		Carlton M. Weir	1767	240	75,462	Devinger Place Lot 98 Paddock Lane Sec 2. Perkopolis
31630 Mar. 28, 1986	"		"		Joe J. Heaton, et al	1767	266	41,208	Lot 2 Community Cr. Sec B
31666 Mar. 28, 1986	"		"		Robert L. Finley et al	1767	341	60,549	Lot 45 Coleman Heights. See Rem Bk
31766 Mar. 28, 1986	"		"		William E. Newman Jr.	1767	435	71,985	Lot 127 Newington Green Gray

REVERSE or MORTGAGEE Index to Real Estate Mortgages — Greenville County, S. C.

74

REG. U. S. PAT. OFFICE *Chas McCott* County Indexes Since 1888 An Identifying Trade Mark

Open at Proper Tab according to First Letter or Letters of Name and refer to Buff Sub-Index sheet for page reference.


COTT FAMILY NAME INDEX No. 75 © 1949
MADE BY THE COTT INDEX COMPANY, COLUMBUS, OHIO
SOLD BY PHOTO COPY SUPPLY, MAULDIN, S. C.

(4-1)

FILE NUMBER DATE OF RECORD	MORTGAGEES FAMILY NAMES	GIVEN NAMES ABCDEFGH	GIVEN NAMES IJKLMNO	GIVEN NAMES PQRSTUVWXYZ	MORTGAGORS	BOOK	PAGE	Amount	BRIEF DESCRIPTION, LOCATION, ETC. (Not Warranted)
31767 Mar 28, 1986	Alliance				Robert S. Allen, et al	1767	435	.00 98,500	Station Lot 9 Bradley Ct. Bradley
31765 Mar 28, 1986	"				Diane C. Perkins	1767	439	.00 40,550	Sec. 2 Lot 92 Kay Dr. Belmont Idgls
31769 Mar 28, 1986	"				Diane C. Perkins	1767	446	.00	For mtg see bk 1767 pg 439 Mtg assigned N.C. State Housing Auth.
31805 Mar 31, 1986	"				R. Layne Jeter	1767	484	.00 65,500	of unbrd. Cambria Pk III Lot 305 Cr. Swamp 1st Trail
31909 Mar 31, 1986	"				Michael F. Jentzman	1767	688	.00	Rem. bk. 1683 pg 880 Reassignment of mtg. for mtg. fee
32030 Apr. 1, 1986	"				Wayne V. Russell	1767	810	.00 90,000	Pebble Creek, Ph I Lot 43, Sassafras Dr.
32116 Apr. 1, 1986	"				Glyn A. Finch et al	1767	870	.00 126,000	3 Sec. 3, Sugar Creek Lot 644, N. Wingfield Rd. Map
32042 Apr. 1, 1986	"				Carroll B. Carver, Jr. et al	1767	881	.00 36,100	Ests. Lot 19 & Lot 18 Mayfair
32113 Apr. 1, 1986	"				Kent B. Aitchison	1767	894	.00 93,500	Holly Tree Plantation Ph II, Sec I Lot 17, Plantation Dr.
32167 Apr. 1, 1986	"				Fred D. Brown et al	1767	967	.00 35,292	1.16 Acs. Jew's Bridge Rd
32169 Apr. 1, 1986	"				Stephen L. Nesmith	1768	1	.00 66,068	Lot 188, Conebrake II
32169 Apr. 1, 1986	"				Donald J. Stottmeister	1768	19	.00 30,000	x 93 Lots 90 + 91 + Pt lots 92
32176 Apr. 1, 1986	"				Willie Robinson, Jr. et al	1768	33	.00 56,500	Mountain Shadows Lot 14 Scalpback Rd
32218 Apr. 1, 1986	"				Larry Leal Crowe et al	1768	117	.00 38,500	Dr. The Meadows, Sec 2 Lot 11 + Pt lot 12 Meadowview
32033 Apr. 1, 1986	"				Marion J. Lineberger	Re-record 1768	186	.00 36,900	Sec I Mauldin For Mtg. See REM BK 1756 Pg 205 Lot 13, Oak Park Dr. Parkwood
32067 Apr. 1, 1986	"				Carroll B. Carver, Jr. et al	1767	892	.00	For mtg. see REM BK 1767 Pg 881 Mtg assigned N.C. State Housing Auth.

REVERSE or MORTGAGEE Index to Real Estate Mortgages — Greenville County, S. C.

REG. U. S. PAT OFFICE *Chas McCott* County Indexes Since 1888 An Identifying Trade Mark

 Open at Proper Tab according to First Letter or Letters of Name and refer to Buff Sub-Index sheet for page reference.

COTT FAMILY NAME INDEX No. 75 © 1949
MADE BY THE COTT INDEX COMPANY, COLUMBUS, OHIO
SOLD BY PHOTO COPY SUPPLY, MAULDIN, S. C.

FILE NUMBER DATE OF RECORD	MORTGAGEES FAMILY NAMES	GIVEN NAMES ABCDEFGHIJ	GIVEN NAMES JKLMNO	GIVEN NAMES PQRSTUVWXYZ	MORTGAGORS	BOOK	PAGE	Amount	BRIEF DESCRIPTION, LOCATION, ETC. (Not Warranted)
32071 Apr 1, 1986	Alliance				<i>etal</i> John G. Wood, Jr.	1768	197		<i>In mtg. see Embk 1756 Pg 668</i> <i>mtg assigned Fed Home Loan Mtg Corp.</i>
32291 Apr 2, 1986	"				Kenny V. Crasby <i>etal</i>	1768	230	98,500	<i>Lot 38 River Downs</i> <i>Sec 2</i>
32292 Apr 2, 1986	"				Barbara L. Harrison	1768	234	52,000	<i>Lot 46 Windsor Oaks</i>
32307 Apr 2, 1986	"				A. Steven Taylor <i>etal</i>	1768	322	77,600	<i>Lot 15 Bradley Station</i> <i>Powderhorn Sec 4</i>
32342 Apr 2, 1986	"				Gregory D. Lickbold <i>etal</i>	1768	333	76,500	<i>Lot 186 Powderhorn Rd.</i> <i>Lower Ecta.</i>
32403 Apr 2, 1986	"				Joseph C. Thaler <i>etal</i>	1768	427	98,100	<i>Lot 19 Anderson Rd. Sec E-1</i> <i>Piney Ridge</i>
32435 Apr 2, 1986	"				Douglas W. Guth <i>etal</i>	1768	449	48,750	<i>Lot 12 Edgewood Dr.</i> <i>In mtg. see Embk 1768 Pg 449</i>
32439 Apr 2, 1986	"				Douglas W. Guth <i>etal</i>	1768	456		<i>mtg. assigned S.C. State Housing auth</i> <i>REmbk 1730 Pg 633</i>
32504 Apr 3, 1986	"				John H. Corbitt <i>etal</i>	1768	525	93,500	<i>Lot 74 Dove Tree Trailing see</i>
32527 Apr 3, 1986	"				John W. Orr, Jr. <i>etal</i>	1768	581		<i>mtg. assigned Colonial Savings Assoc</i> <i>In mtg. see Embk 1702 Pg 562</i> <i>Re Record Bk 1714 Pg 562</i>
"	"				" " "	1768	581		
32523 Apr 4, 1986	"				Joseph W. McLaughlin <i>etal</i>	1768	619	66,016	<i>Lot 228 Canelbrake Ph. II</i>
32572 Apr 4, 1986	"				<i>By Atty. in fact Lynne D. Young</i> Thomas W. Young <i>etal</i>	1768	624	79,000	<i>Lot 129 Brookfield East Sec 7</i>
32609 Apr 4, 1986	"				Joseph Stanley Leland <i>etal</i>	1768	667	76,000	<i>Lot 83 Heritage Lakes</i>
32758 Apr 7, 1986	"				Gail Watkins Crawford	1768	863	63,175	<i>Lot Edisto St.</i> <i>Cmp In Mtg. see RE M Bk 1763 Pg 235</i>
33015 Apr 8, 1986	"				Bobby Parks Evans, Jr. <i>etal</i>	1769	245		<i>mtg. assigned Commonwealth Mtg</i>

REVERSE or MORTGAGEE Index to Real Estate Mortgages — Greenville County, S. C.

(45)

REG. U. S. PAT OFFICE *Chas McCott* County Indexes Since 1888 An Identifying Trade Mark


Open at Proper Tab according to First Letter or Letters of Name and refer to Buff Sub-Index sheet for page reference.

COTT FAMILY NAME INDEX No. 75 © 1949
MADE BY THE COTT INDEX COMPANY, COLUMBUS, OHIO
SOLD BY PHOTO COPY SUPPLY, MAULDIN, S. C.

FILE NUMBER DATE OF RECORD	MORTGAGEES FAMILY NAMES	GIVEN NAMES ABCDEFGH	GIVEN NAMES IJKLMNO	GIVEN NAMES PQRSTUVWXYZ	MORTGAGORS	BOOK	PAGE	Amount	BRIEF DESCRIPTION, LOCATION, ETC. (Not Warranted)
33398 Apr. 11, 1986	Alliance				Donald E. Tobara et al	1769	639	33,200	Lot 11 Elizabeth Hts.
33403 Apr. 11, 1986	"				John B. Rason, Jr et al	Re-Record 1769	699	59,633	Hts. For orig. recorded Pt. 1743 pp. 137 Lot 2 Sheldon Dr. Carolina
33544 Apr. 14, 1986	"				Paul E. West	1769	897	31,762	Pt. lot 3 White Horse Rd. "Wedgewood Place"
33643 Apr. 14, 1986	"				Stephen H. Watson et al	1770	15	70,999	Lot 22 Nonarch Place
33619 Apr. 14, 1986	"				Gordon E. Mann	1769	998		see Rem. Bl. 1592 p. 8 Mtg. assigned U.S. Mtg. Corp. for mtg.
33752 Apr. 15, 1986	"				Marcia D. Mc Cown et al	1770	244		for mtg. see REM. Bl. 1762 p. 887 Mtg. assigned Commonwealth Mtg. Corp.
33852 Apr. 16, 1986	"				Donald L. Mc Nat et al	1770	294	122,550	Creek map 4 Sec. 1 Lot 140 Sugar Creek Lane Sugar
33934 Apr. 16, 1986	"				Charles E. Tate Jr. et al	1770	384	76,500	Dr. Palmetto Sec 2 S. 1/4 Lot 333 & pt. lot 332 Virginia
33939 Apr. 16, 1986	"				James S. Weaver et al	1770	390	150,000	Forster Brook Est. Sect. P. 11 Pt. lot 88 Nightingale Ln.
33920 Apr. 16, 1986	"				James S. Weaver et al	1770	394		for mtg. see Rem. Bl. 1770 pg. 390 Mtg. assigned Commonwealth Mtg. Corp.
33984 Apr. 17, 1986	"				Brian P. Czaplinski et al	1770	469	100,000	Sec 3 Sugar Creek Lot 645 N. Wingfield Rd. map 3
30465 Apr. 17, 1986	"				Jimmy M. Newham et al	1770	561	56,986	Terrace Lot 54 Maple Dr. Peachtree
34069 Apr. 17, 1986	"				Michael Joseph Kill et al	1770	587	70,000	Terrace Lot 11 Bellesse Circle Drexel
34233 Apr. 18, 1986	"				Roger Allen Williams et al	1770	806	64,539	Mauldin Lot 28 Pinehurst Dr. Cedar 2ma
34246 Apr. 18, 1986	"				Robert Henry Klein, Jr et al	1770	915	67,900	Lot 77 Palmetto Down Sec. 1 Co. Westwood Austin Tr.
34282 Apr. 18, 1986	"				F. William Rinaldi et al	1770	947	45,256	Lot 243 Argonwood Dr. & Sillwood

REVERSE or MORTGAGEE Index to Real Estate Mortgages — Greenville County, S. C.

REG. U. S. PAT OFFICE *Chas McCott* County Indexes Since 1888 An Identifying Trade Mark

 Open at Proper Tab according to First Letter or Letters of Name and refer to Buff Sub-Index sheet for page reference.

COTT FAMILY NAME INDEX No. 75 © 1949
MADE BY THE COTT INDEX COMPANY, COLUMBUS, OHIO
SOLD BY PHOTO COPY SUPPLY, MAULDIN, S. C.

FILE NUMBER DATE OF RECORD	MORTGAGEES FAMILY NAMES	GIVEN NAMES ABCDEFGH	GIVEN NAMES IJKLMNO	GIVEN NAMES PQRSTUVWXYZ	MORTGAGORS	BOOK	PAGE	Amount	BRIEF DESCRIPTION, LOCATION, ETC. (Not Warranted)
34189 Apr. 18, 1986	Alliance				James A. McVay	1770	972		#86-1608 - In mtg. see Rem Bd 1678 pg 966 Release Lien from Judgment Roll for mtg. see Rem Bd. 1630 pg 652 Release Lien from Judgment Roll 86-1607
34189 Apr. 18, 1986	"				William R. Lasley, Jr.	1770	973		
34192 Apr. 18, 1986	"				Yvonne V. Brown et al	1770	980		Mtg. assigned to Commercial Mtg. Corp. for mtg. see Rem Bd. 1739 pg. 25
34355 Apr 21, 1986	"				Joseph C. Smith et al	1771	36	38,000	Prop. Reg. Unit 8-B Yorktown Hwy. Talleylah Dr.
34376 Apr 21, 1986	"				James H. Mack, Jr.	1771	130	74,000	Lot 121 & pt 120 see for mtg. see Rem Bd 1723 pg. 14
34591 Apr. 22, 1986	"				Ricky J. Carter et al	1771	535		Mtg. assigned to Fed. Home Loan Mtg. Corp.
34591 Apr. 22, 1986	"				Steven A. Dunlap et al	1771	536		In mtg. see Rem Bd. 1761 pg. 256 Mtg. assigned Fed. Home Loan Mtg. Corp.
34802 Apr 23, 1986	"				Gerald I. Engelman et al	1771	698	43,200	Prop. Reg. Unit 7-A Holly Woods Hwy. 86-1264 In mtg. see Rem Bd 1688 pg 58
34781 Apr 23, 1986	"				David A. Sizemore et al	1771	737		Release Lien from Judgment Roll # "Cunningham Area"
34966 Apr 24, 1986	"				Earl Roger Cherry, Jr.	1771	960	67,165	Lot 4 Mary ave.
35133 Apr. 25, 1986	"				James J. Zucker et al	1772	182	53,000	Lot 4 Elcom Dr. Re Record
35175 Apr 28, 1986	"				Willie Robinson, Jr.	1772	278	56,500	Shadows for orig. see Rem Bd 1768 pg 33 Lot 14 Holly Ridge Rd. Mountains see 4 "Powderhorn"
35181 Apr 28, 1986	"				Paul H. Rieckey et al	1772	304	90,000	Lot 269 Harroburg Dr. Map 2 see 13
35264 Apr 28, 1986	"				Martin Silberman et al	1772	372	42,850	Lot 346 Devenge Place see Rem Bd 1618 pg 830
35274 Apr 28, 1986	"				Paul M. Zbin et al	1772	404	53,000	3.03 ac. Fairview Sp. for orig

REVERSE or MORTGAGEE Index to Real Estate Mortgages — Greenville County, S. C.

REG. U. S. PAT OFFICE *Chas. McCall* County Indexes Since 1888 An Identifying Trade Mark

Open at Proper Tab according to First Letter or Letters of Name and refer to Buff Sub-Index sheet for page reference.


COTT FAMILY NAME INDEX No. 75 © 1949
MADE BY THE COTT INDEX COMPANY, COLUMBUS, OHIO
SOLD BY PHOTO COPY SUPPLY, MAULDIN, S. C.

FILE NUMBER	MORTGAGEES FAMILY NAMES	GIVEN NAMES ABCDEFGH	GIVEN NAMES IJKLMNO	GIVEN NAMES PQRSTUVWXYZ	MORTGAGORS	BOOK	PAGE	Amount	BRIEF DESCRIPTION, LOCATION, ETC. (Not Warranted)
35231 Apr 28, 1986	Alliance		Mtg. Co.		Douglas Blakely, et al	Re Record 1772	500		Jointly ack EM Bk 1743 Pg 890 Mtg. assigned Fed. Home Loan Mtg. Corp.
35232 Apr 28, 1986	"		" "		Charles G. Dick, et al	1772	501		Jointly ack EM Bk 1723 Pg 10 Mtg. assigned Fed. Home Loan Mtg. Corp.
35232 Apr 28, 1986	"		" "		Sara P. Copeland	1772	502		Jointly ack EM Bk 1718 Pg 576 Mtg. assigned Fed. Home Loan Mtg. Corp.
35232 Apr 28, 1986	"		" "		Stephen E. Parks, et al	Re-Record 1772	503		Exec. Jointly ack EM Bk 1718 Pg 69 Mtg. assigned The Lumberland, a Fed. Mtg.
35525 Apr 29, 1986	"		" "		Paul A. Robell et al	1772	784	62,000	Super book sec I mtg. II P.L. lots 210 + 211 Stone Ridge Court
35583 Apr 29, 1986	"		" "		Leon M. Zeldin et al	1772	867	92,000	lot 79 Silverleaf sec I
35639 Apr 30, 1986	"		" "		Emergy Waldo Pickering et al	1772	993	90,500	lot 19 Newagen Pointe sec I
35824 Apr 30, 1986	"		" "		Kim D. Carter	1773	250	74,476	lot 22 Cambridge Park
35723 Apr 30, 1986	"		" "		Jeffrey R. Wooster, et al	1772	999		86-824 Jointly ack EM Bk 1654 Pg 139 Release seen from judgment roll #
35723 Apr 30, 1986	"		" "		Harold H. Saunders, et al	1773	287		86-826 Jointly ack EM Bk 1665 Pg 142 Release seen from judgment roll #
35925 May 1, 1986	"		" "		Robert J. Zerlesky et al	Re-Record 1773	465	58,750	P.L. for Digger Lem A 1753 Pg 164 Unit 7 Duncan Chapel Rd. Furman
36001 May 1, 1986	"		" "		Gregory L. Campbell et al	1773	510	37,212	P.L. lot 5
36011 May 1, 1986	"		" "		Matthew A. Mannino et al	1773	590	59,850	lot 148 Widgefield Sec. IV
35939 May 1, 1986	"		" "		Richard H. Fortner, et al	1773	327		Corp. Jointly ack EM Bk 1762 Pg 796 Mtg. assigned Commonwealth Mtg.
35939 May 1, 1986	"		" "		Kenneth E. Behre, et al	1773	417		Jointly ack EM Bk 1753 Pg 258 Mtg. assigned Fed. Home Loan Mtg. Corp.
"	"		" "		" " "	1773	417		Re Record Bk 1758 Pg 537

M

REVERSE or MORTGAGEE Index to Real Estate Mortgages — Greenville County, S. C.

REG. U. S. PAT OFFICE *Chas McCott* County Indexes Since 1888 An Identifying Trade Mark

 Open at Proper Tab according to First Letter or Letters of Name and refer to Buff Sub-Index sheet for page reference.

COTT FAMILY NAME INDEX No. 75 © 1949
MADE BY THE COTT INDEX COMPANY, COLUMBUS, OHIO
SOLD BY PHOTO COPY SUPPLY, MAULDIN, S. C.

FILE NUMBER DATE OF RECORD	MORTGAGEES FAMILY NAMES	GIVEN NAMES ABCDEFGHIJ	GIVEN NAMES JKLMNOPQ	GIVEN NAMES RSTUVWXYZ	MORTGAGORS	BOOK	PAGE	Amount	BRIEF DESCRIPTION, LOCATION, ETC. (Not Warranted)
35939 May 1, 1986	Alliance				Mark E. Hopkins, et al	1773	418		2nd Mtg. see REM Bk 1762 pg 826 Mtg. assigned Commonwealth Mtg Corp
35939 May 1, 1986	"				Joel Hunt Byars, et al	1773	419		2nd Mtg. see REM Bk 1763 pg 270 Mtg. assigned Commonwealth Mtg Corp
36212 May 2, 1986	"				Leroy S. Bagwell, et al	1773	910	54,650 ⁰⁰	Lot
36178 May 2, 1986	"				Marianne W. Wilson	1773	812		Corp for div see REM Bk 1757 pg 96 Mtg. assigned to Commonwealth Mtg.
36178 May 2, 1986	"				Thomas S. Kearsal et al	1773	813		Corp for div see REM Bk 1764 pg 682 Mtg. assigned to 2nd Home Loan Mtg.
36178 May 2, 1986	"				James D. Sommers et al	1773	814		Corp for div see REM Bk 1762 pg 77 Mtg. assigned to Commonwealth Mtg.
36178 May 2, 1986	"				C. Timothy Mayfield et al	1773	815		Corp for div see REM Bk 1758 pg 894 Mtg. assigned to Commonwealth Mtg.
36178 May 2, 1986	"				Keith W. Klein et al	1773	816		corp for div see REM Bk 1714 pg 282 Mtg. assigned to The Cumberland, A 2nd Mtg
36338 May 5, 1986	"				Roy Edgett, et al	1774	114	67,000 ⁰⁰	Lot 60 Oak Forest Est. see II
36339 May 5, 1986	"				Michael D. Moquin et al	1774	120	61,293 ⁰⁰	Lot 70 Palmetto Downs see I
36410 May 5, 1986	"				Edward E. Harte, Jr. et al	1774	302	96,650 ⁰⁰	Lot 4 Sanderling Dr. Forest Woods Est. - Pt II see 6
36517 May 6, 1986	"				Ronald D. Roberts, et al	1774	429	67,000 ⁰⁰	see Mtg. see REM Bk 1755 pg. 205 Westchester Rd. Pelgrims Point Lot 11 Cor. Whaling way 4
36519 May 6, 1986	"				Charles G. Gantt, et al	1774	452	64,407 ⁰⁰	Lot 16 Cedar Dr.
36682 May 6, 1986	"				Robert J. Malicky et al	1774	646	27,351 ⁰⁰	Augusta Acres Lot 171 Chatham Dr.
36706 May 7, 1986	"				Robert M. Matthews et al	1774	686	99,000 ⁰⁰	Foresters Lotts see 7 Mauldin Lots 37 Piney Grove Rd.

M

REVERSE or MORTGAGEE Index to Real Estate Mortgages — Greenville County, S. C.

REG. U. S. PAT. OFFICE *Chas McCott* County Indexes Since 1888 An Identifying Trade Mark

Open at Proper Tab according to First Letter or Letters of Name and refer to Buff Sub-Index sheet for page reference.

COTT FAMILY NAME INDEX No. 75 © 1949
MADE BY THE COTT INDEX COMPANY, COLUMBUS, OHIO
SOLD BY PHOTO COPY SUPPLY, MAULDIN, S. C.

(4-4)

FILE NUMBER DATE OF RECORD	MORTGAGEES FAMILY NAMES	GIVEN NAMES ABCDEFGH	GIVEN NAMES IJKLMNO	GIVEN NAMES PQRSTUVWXYZ	MORTGAGORS	BOOK	PAGE	Amount	BRIEF DESCRIPTION, LOCATION, ETC. (Not Warranted)
36813 May 7 1986	Alliance				R. Alan Carithers et al	1774	837	.00	Chanticleer Down Ph. II Lot 65 Hidden Hill Dr.
36917 May 8 1986	"				Norman A. Barrett et al	1775	11	.00	Wedgewood Place Sec II Lot 17 Monarch Ct.
36964 May 8 1986	"				Barbara L. Harrison	Re-Record 1775	54	.00	See 2 prior RECORDED 1768 pg 234 Lot 46 Windsor Oaks
36849 May 8 1986					James R. Reif et al	1774	930		For mtg. see Rem Bk. 1591 pg 403 mtg. assign. U.S. Mortgage Corp.
36849 May 8 1986		family Charter	mtg. Co.		Roger Douglas Johnson et al	1774	931		For mtg. see Rem Bk. 1590 pg 268 mtg. assign. U.S. Mortgage Corp.
36849 May 8 1986		family Charter	mtg. Co.		Lee K. Broome	1774	932		For mtg. see Rem Bk. 1591 pg 30 mtg. assign. U.S. Mortgage Corp.
36849 May 8 1986					Claude W. Dawson Jr. et al	1774	933		For mtg. see Rem Bk. 1591 pg 418 mtg. assign. U.S. Mortgage Corp.
36849 May 8 1986					James Henry Carter Jr. et al	1774	934		For mtg. see Rem Bk. 1591 pg 85 mtg. assign. U.S. Mortgage Corp.
"					Michael O. Hallman	1774	935		For mtg. see Rem Bk. 1591 pg 633 mtg. assign. U.S. Mortgage Corp.
"					Jonathan L. Keren et al	1774	936		For mtg. see Rem Bk. 1592 pg 994 mtg. assign. U.S. Mortgage Corp.
"					Billy C. Hill	1774	937		For mtg. see Rem Bk. 1592 pg 568 mtg. assign. U.S. Mortgage Corp.
"					Carroll Campbell et al	1774	938		For mtg. see Rem Bk. 1593 pg 203 mtg. assign. U.S. Mortgage Corp.
"					William H. Meyer	1774	939		For mtg. see Rem Bk. 1592 pg 742 mtg. assign. U.S. Mortgage Corp.
"					Fred Larry Jameson et al	1774	940		For mtg. see Rem Bk. 1596 pg 218 mtg. assigned U.S. Mortgage Corp.
"					Deborah Ruth Versuck	1774	941		For mtg. see REM Bk. 1643 pg 161 mtg. assigned to U.S. Mortgage Corp.
"					Bobby L. Lee et al	1774	942		For mtg. see Rem Bk. 1646 pg 266 mtg. assigned to U.S. Mortgage Corp.

M

REVERSE or MORTGAGEE Index to Real Estate Mortgages — Greenville County, S. C.

REG. U. S. PAT. OFFICE *Chas McCott* County Indexes Since 1888 An Identifying Trade Mark

 Open at Proper Tab according to First Letter or Letters of Name and refer to Buff Sub-Index sheet for page reference.

COTT FAMILY NAME INDEX No. 75 © 1949
MADE BY THE COTT INDEX COMPANY, COLUMBUS, OHIO
SOLD BY PHOTO COPY SUPPLY, MAULDIN, S. C.

FILE NUMBER DATE OF RECORD	MORTGAGEES FAMILY NAMES	GIVEN NAMES ABCDEFGHIJ	GIVEN NAMES JKLMNOPQ	GIVEN NAMES RSTUVWXYZ	MORTGAGORS	BOOK	PAGE	Amount	BRIEF DESCRIPTION, LOCATION, ETC. (Not Warranted)
36849 May 8, 1986	Alliance				Roger Milton Hutton et al	1774	943		In mty. see Rem Bk. 1644 pg. 238 mty. assigned U.S. Mortgage Corp
36849 May 8, 1986	"				William N. Miller et al	1774	944		In mty. see Rem Bk. 1646 pg. 226 mty. assigned U.S. Mortgage Corp
"	"				Douglas W. Krooke et al	1774	945		In mty. see Rem Bk. 1645 pg. 1 mty. assigned U.S. Mortgage Corp
"	"				Lester J. Ohren et al	1774	946		In mty. see Rem Bk. 1647 pg. 410 mty. assigned U.S. Mortgage Corp
"	"	formerly Charter mty. Co.			Michael D. Fisher et al	1774	947		In mty. see Rem Bk. 1588 pg. 135 mty. assigned U.S. Mortgage Corp
"	"				William F. Zinnell et al	1774	948		mty. assigned to U.S. Mortgage Corp
"	"				" " "	1774	948		In mty. see Rem Bk. 1646 pg. 939 U.S. Record Bk. 1652 pg. 892
"	"				Dick A. Jones et al	1774	949		In mty. see Rem Bk. 1646 pg. 483 mty. assigned to U.S. Mortgage Corp
"	"				Bernetha Hooper et al	1774	950		In mty. see Rem Bk. 1647 pg. 321 mty. assigned U.S. Mortgage Corp
"	"				Jack W. Pruitt et al	1774	951		In mty. see Rem Bk. 1646 pg. 566 mty. assigned U.S. Mortgage Corp
36987 May 9, 1986	"				William R. Patrick et al	1775	98	.00	Revy 414 Tract 4 + Pt Tract 5 A.P.
37091 May 9, 1986	"				Paul W. Holtzhaus et al	1775	282	.00	"Harrowgate Hills" Lot 21 Harrowgate Ct.
37264 May 12, 1986	"				James A. Overden et al	1775	498	.00	Lot 18 Meyers Dr. Sunset Hills
37220 May 12, 1986	"				Brown E. Zedd et al	1775	627		In mty. see Rem Bk. 1748 pg. 871 mty. assigned to Fed. Home Loan mty. Corp.
37220 May 12, 1986	"				Michael F. Goodling et al	1775	628		In mty. see Rem Bk. 1758 pg. 945 mty. assigned to Commonwealth mty. Corp.
37226 May 12, 1986	"				John H. Corbitt et al	1775	629		In mty. see Bk. 1730 pg. 633 + U.S. Record 1768 pg. 525 mty. assigned to Fed. Home Loan mty. Corp.

M

REVERSE or MORTGAGEE Index to Real Estate Mortgages — Greenville County, S. C.

74
(4-2)

REG. U. S. PAT. OFFICE *Chas McCott* County Indexes Since 1888 An Identifying Trade Mark

Open at Proper Tab according to First Letter or Letters of Name and refer to Buff Sub-Index sheet for page reference.

COTT FAMILY NAME INDEX No. 75 © 1949
MADE BY THE COTT INDEX COMPANY, COLUMBUS, OHIO
SOLD BY PHOTO COPY SUPPLY, MAULDIN, S. C.

FILE NUMBER DATE OF RECORD	MORTGAGEES FAMILY NAMES	GIVEN NAMES ABCDEFGH	GIVEN NAMES IJKLMNO	GIVEN NAMES PQRSTUVWXYZ	MORTGAGORS	BOOK	PAGE	Amount	BRIEF DESCRIPTION, LOCATION, ETC. (Not Warranted)
37220 May 12, 1986	Alliance				Mortgage Co Ray E. Byington	1975	630		In mty. see Rem Bk. 1722 pg. 199 Mty. assigned to Trust Fed. St. Loan
37220 May 12, 1986	"				Douglas J. Eggert	Re-Record 1975	631		For mty. see Rem Bk. 1752 pg. 856 Mty. assigned to Centrust Mty. Corp.
37220 May 12, 1986	"				Robert E. West	1975	632		For mty. see Rem Bk. 1763 pg. 1 Mty. assigned to Commonwealth Mty. Corp.
37220 May 12, 1986	"				Colon D. Sigmon et al	1975	633		For mty. see Rem Bk. 1743 pg. 617 Mty. assigned to Fed. Home Loan Mty. Corp.
37437 May 13, 1986	"				Gregory L. Ayers et al	Re Record 1975	807	108,200	Lot 337 Co. Bingham Creek Ct. & Bingham Creek Dr. Sec 13. Devenney Place. In orig see Rem Bk 1759 pg. 28
"	"				" " " "	1975	807		
37457 May 13, 1986	"				Joseph N. O'Connell et al	1975	852	50,300	Homestead, Alsea Lot 36 Navenhurst Dr.
37524 May 13, 1986	"				George A. Gardner	1975	956	35,050	Lot 2 Grove Sp.
37544 May 13, 1986	"				John A. Kreidler	1975	993	58,647	Lot 183 Del Norte Estates.
37646 May 14, 1986	"				Stephen L. Nesmith et al	Re-Record 1976	155	66,068	see Rem Bk. 1768 pg. 1 Lot 188 Cambridge - for Orig.
37810 May 15, 1986	"				Le Roy P. Sharpe et al	1976	364	96,750	Sugar Creek Lot 62 Sugar Creek Rd. Map 5
37788 May 15, 1986	"				Michael A. Rigg et al	1976	381	100,000	Devenney Place Lot 52 Atherton Way Sec.
37884 May 15, 1986	"				Christopher Hartwell et al	1976	438	65,601	Lot 22 Harrogate Hills
37851 May 15, 1986	"				David A. Sizmore	1976	536		In mty. see Rem Bk. 1694 page 57 Release Lien from Judgment case 86-2250
37851 May 15, 1986	"				William B. Godfrey, Jr. et al	1976	538		For mty. see Rem Bk. 1692 pg. 901 Release Lien from Judgment case 86-2249
37920 May 16, 1986	"				Steven D. Stevenson et al	1976	556	99,750	Lot 87 Northwood Sec 3

M

REVERSE or MORTGAGEE Index to Real Estate Mortgages — Greenville County, S. C.

REG. U. S. PAT OFFICE *Chas McCott* County Indexes Since 1888 An Identifying Trade Mark

Open at Proper Tab according to First Letter or Letters of Name and refer to Buff Sub-Index sheet for page reference.

COTT FAMILY NAME INDEX No. 75 © 1949
MADE BY THE COTT INDEX COMPANY, COLUMBUS, OHIO
SOLD BY PHOTO COPY SUPPLY, MAULDIN, S. C.

FILE NUMBER DATE OF RECORD	MORTGAGEES FAMILY NAMES	GIVEN NAMES ABCDEFGHIJ	GIVEN NAMES JKLMNOPQ	GIVEN NAMES RSTUVWXYZ	MORTGAGORS	BOOK	PAGE	Amount	BRIEF DESCRIPTION, LOCATION, ETC. (Not Warranted)
38035 May 16 1986	Alliance				William B. Freeman et al	1776	695	72,800	Deer Pine Est Pt. Lot 30 Deermond Creek
38047 May 16 1986	"				William P. Weather et al	1776	777	60,000	Lot 54 Northwood Sec I
3794 May 16 1986	"				Johnny N. Ray et al	1776	594		Mtg. assigned Commonwealth Mtg. Corp. - for Mtg. see Rem Bk. 1753 pg. 451
38159 May 19 1986	"				Ronald E. Geiger et al	1776	965	60,567	Lot 12 Palmetto Sec I for mtg. see Rem Bk. 1719 pg. 74
38222 May 19 1986	"				Evelyn B. Martin	1777	113		Mtg. assigned First Fed. S. & L. Assn. S.C. for mtg. see Rem Bk. 1679 pg. 408
38222 May 19 1986	"				Jerry B. Lee et al	1777	114		Mtg. assigned Baldome Realty Credit Corp for mtg. see Rem Bk. 1679 pg. 932
38222 May 19 1986	"				Jeanne E. Speed et al	1777	115		Mtg. assigned Baldome Realty Credit Corp for mtg. see Rem Bk. 1680 pg. 240
38378 May 19 1986	"				George R. Price III et al	1777	116		Mtg. assigned Baldome Realty Credit Corp for mtg. see Rem Bk. 1748 pg. 825
38739 May 20 1986	"				James L. Funk et al	1777	412	62,799	Lot 79 Regy 2nd Run Hudson Place
38797 May 22 1986	"				Charles J. Malom et al	1777	919	88,200	Lot 2 Continental Dr for mtg. see Rem Bk. 1759 pg. 572
38728 May 22 1986	"				Beverley K. Woody	1777	903	44,270	Lot 2 West Stone Ave for mtg. see Rem Bk. 1768 pg. 880
38728 May 22 1986	"				Dail Watkins Crawford et al	1777	891		Mtg. assigned Southeast Mtg. Co for mtg. see Rem Bk. 1758 pg. 894
38728 May 22 1986	"				C. Timothy Mayfield	1777	893		Mtg. assigned Commonwealth Mtg. Corp for mtg. see Rem Bk. 1768 pg. 880
38728 May 22 1986	"				Thomas H. Young et al	1777	892		Mtg. assigned Southeast Mtg. Co for mtg. see Rem Bk. 1762 pg. 77
38728 May 22 1986	"				James D. Sommer et al	1777	894		Mtg. assigned Commonwealth Mtg. Corp

M

REVERSE or MORTGAGEE Index to Real Estate Mortgages — Greenville County, S. C.

(5-A)

REG. U. S. PAT. OFFICE *Chas. McCatt* County Indexes Since 1888 An Identifying Trade Mark

Open at Proper Tab according to First Letter or Letters of Name and refer to Buff Sub-Index sheet for page reference.

COTT FAMILY NAME INDEX No. 75 © 1949
MADE BY THE COTT INDEX COMPANY, COLUMBUS, OHIO
SOLD BY PHOTO COPY SUPPLY, MAULDIN, S. C.

FILE NUMBER DATE OF RECORD	MORTGAGEES FAMILY NAMES	GIVEN NAMES ABCDEFGHIJ	GIVEN NAMES KLMNO	GIVEN NAMES PQRSTUVWXYZ	MORTGAGORS	BOOK	PAGE	Amount	BRIEF DESCRIPTION, LOCATION, ETC. (Not Warranted)
38728 May 22, 1986	Alliance				Donald J. Stottmeister <i>et al</i>	1777	895		See mtg. Sec 18m Bk. 1768 pg. 19 mtg. assigned Southeast Mtg. Co.
38850 May 23, 1986	'				Nicholas Bajewski	1778	1	63,000	Lot 28 & ad. lot 27 Denney Pl. Sh. 5
38900 May 23, 1986	'				Michael Joseph Kill <i>et al</i>	1778	118	70,000	Terrace Dr. Orig. Sec. 15m Bk. 1770 pg. 582 Lot 11 Shelburne Circle Shelburne
39015 May 27, 1986	'				Leon Thomas Olma <i>et al</i>	1778	337	50,600	Hells Run Sec. 5 Lot 90 Fairfield Cir. Colonial
39018 May 27, 1986	'				William Robert Douglas <i>et al</i>	1778	353	60,800	Lot 34 Forget Hgts
39069 May 27, 1986	'				Ronald J. Gillen <i>et al</i>	1778	404	100,000	Ashwick Lot 19 Ashwick Lane
39198 May 27, 1986	'				Jay Andrew George <i>et al</i>	1778	593		mtg. cap. to mtg. Sec. 18m Bk. 1763 pg. 202 mtg. assigned to Federal Home Loan
39198 May 27, 1986	'				Mark W. Palo <i>et al</i>	1778	592		See Sec. 18m Bk. 1763 pg. 277 mtg. assigned to Commonwealth Mtg. Co. mtg. cap.
39283 May 28, 1986	'				Marcia P. Walker <i>et al</i>	1778	699	44,789	Lot 2 Belle Meade
39309 May 28, 1986	'				Bobby Gene Murray <i>et al</i>	1778	788	61,500	Oak Forest, Sec 3 lot 38 Oak Glenn Ct.
39431 May 28, 1986	'				Michael D. Lenzke	1778	935	50,291	lot 4 Wedgefield Sec I
39495 May 28, 1986	'				Michael P. Boland <i>et al</i>	1778	994	59,685	Sec II lot 8, 9, Palmetto Downs
39500 May 28, 1986	'				Mark Alan Bazil <i>et al</i>	1779	17	75,670	Chick Spring Tr. Pt. lot 6 Altamont Rd.
39575 May 29, 1986	'				Wade E. Ballard <i>et al</i>	1779	202	38,300	Lot Rowley Street
39819 May 30, 1986	'				Samuel M. Mose <i>et al</i>	1779	550	133,250	Sugar Creek Sec 3 map 1 Lot 605 West Shallowater Rd.
39850 May 30, 1986	'				Frank C. Outlaw <i>et al</i>	1779	569	128,700	Creek map 1 Sec II Lot 508 Woody Creek Rd. Sugar

M

REVERSE or MORTGAGEE Index to Real Estate Mortgages — Greenville County, S. C.

REG. U. S. PAT. OFFICE *Chester McCott* County Indexes Since 1888 An Identifying Trade Mark

 Open at Proper Tab according to First Letter or Letters of Name and refer to Buff Sub-Index sheet for page reference.

COTT FAMILY NAME INDEX No. 75 © 1949
MADE BY THE COTT INDEX COMPANY, COLUMBUS, OHIO
SOLD BY PHOTO COPY SUPPLY, MAULDIN, S. C.

FILE NUMBER DATE OF RECORD	MORTGAGEES FAMILY NAMES	GIVEN NAMES ABCDEFGH	GIVEN NAMES IJKLMNO	GIVEN NAMES PQRSTUVWXYZ	MORTGAGORS	BOOK	PAGE	Amount	BRIEF DESCRIPTION, LOCATION, ETC. (Not Warranted)
39875 May 30 1986	Alliance	Mtg.Co.			<i>et al</i> Jean Louis Letondal	1779	586	75,670 ^{.00}	Pl. Suit Lot 8 Longstreet St. Devergen
39881 May 30 1986	"	"			William J. Ricket <i>et al</i>	1779	639	57,680 ^{.00}	Lot 85 Verdun Est.
39900 May 30 1986	"	"			Robert F. Williams Jr. <i>et al</i>	1779	661	53,976 ^{.00}	Lot 4 Conway Dr. Pleasantburg
39899 May 30 1986	"	"			Lloyd E. Day <i>et al</i>	1779	696	69,546 ^{.00}	3.59 acm Site Road
40031 June 2, 1986	"	"			Thomas J. Shamroe <i>et al</i>	1779	912	68,508 ^{.00}	Lot 4 Ferncreek
40025 June 2, 1986	"	"			Brian William Able	1779	929	43,750 ^{.00}	S.ville Lot 34 Westwood South
40099 June 2, 1986	"	"			Ralph B. McRae <i>et al</i>	1779	956	68,781 ^{.00}	Northwood Hills Lot 18 Devonshire Ln.
40104 June 2, 1986	"	"			Ronald Glenn Osman <i>et al</i>	1779	960	96,000 ^{.00}	Sec II, Sec II Pt. Lot 60, Pebble Creek
40182 June 2, 1986	"	"			Louis Ronald Meeks <i>et al</i>	1780	80	74,572 ^{.00}	River Downs Lot 69 Hammett Rd.
40066 June 2, 1986	"	"			Stephen N. Watson <i>et al</i>	1779	889		for mtg. see Rem Bk. 1770 pg. 15 mtg. assigned Southeast mtg. Co.
40066 June 2, 1986	"	"			John B. Rason <i>et al</i>	1779	890		mtg. assigned Commonwealth mtg. Corp for mtg. see Rem Bk. 1743 pg. 137
40066 June 2, 1986	"	"			"	1779	890		see Record 1765 pg. 679 for mtg. see Rem Bk. 1749 pg. 900
40066 June 2, 1986	"	"			Michael M. Watts <i>et al</i>	1779	891		mtg. assigned Fed. Home Loan mtg. Corp for mtg. see Rem Bk. 1752 pg. 542
40066 June 2, 1986	"	"			Douglas V. Ehnem <i>et al</i>	1779	892		mtg. assigned Commonwealth S + L for mtg. see Rem Bk. 1754 pg. 192
40066 June 2, 1986	"	"			Michael R. Wings <i>et al</i>	1779	893		mtg. assigned First Fed. St. L. Bank of S.C. see Rem Bk. 1767 pg. 435
40066 June 2, 1986	"	"			Robert S. Allen <i>et al</i>	1779	894		mtg. assigned Fed. Home Loan Corp. - for mtg.

REVERSE or MORTGAGEE Index to Real Estate Mortgages — Greenville County, S. C.

REG. U. S. PAT OFFICE *Chas McCott* County Indexes Since 1888
An Identifying Trade Mark

Open at Proper Tab according to First Letter or Letters of Name and refer to Buff Sub-Index sheet for page reference.

COTT FAMILY NAME INDEX No. 75 © 1949
MADE BY THE COTT INDEX COMPANY, COLUMBUS, OHIO
SOLD BY PHOTO COPY SUPPLY, MAULDIN, S. C.

(5-B)

FILE NUMBER DATE OF RECORD	MORTGAGEES FAMILY NAMES	GIVEN NAMES ABCDEFGH	GIVEN NAMES IJKLMNO	GIVEN NAMES PQRSTUVWXYZ	MORTGAGORS	BOOK	PAGE	Amount	BRIEF DESCRIPTION, LOCATION, ETC. (Not Warranted)
40466 June 2, 1986	Alliance				Kerry V. Crosby et al	1779	885		20 mty. Du R Em Bl. 1768 pp. 230 Mty. Assigned Southeast Mty Co.
40342 June 3, 1986	"				Ronnie D. Rice et al	1780	321	56,726	Lot 30 Verdun Ests. Map II
40402 June 3, 1986	"				George M. Massey, Jr. et al	Re-Record 1780	374	17,356	In Orig. see Rem Bl. 1739 pp. 118 Lot 24 B. St. Woodside, Mill
40403 June 3, 1986	"				Roy W. Gitts et al	Re-Record 1780	379	67,000	In Orig. see Rem Bl. 1774 pp. 116 Lot 60 Oak Forest Ests. Sec II
40507 June 4, 1986	"				Mark J. Lawter, et al	1780	613	36,864	Lot 17 Carolina Ave.
40711 June 5, 1986	"				James B. Hay, Jr. et al	1780	876	119,000	Lot 31 Ashiton Sec II
40725 June 5, 1986	"				Marcie P. Walker, et al	Re-Record 1780	902	44,789	In Orig. see Rem Bl. 1778 pp. 692 Lot 20 Belle meadows Sec II
40840 June 6, 1986	"				Johanny R. Abucornbie	1781	104	43,751	Parkwood Lot 10 Oak Park Rd Sec I
40896 June 6, 1986	"				Aziz M. Ali et al	1781	145	38,000	Re-Record Lot 391 Del Norte Ests.
40897 June 6, 1986	"				Sara P. Copeland	1781	149	38,900	Re-Record Highlands Ests. Lot 10 Fairview Ave. East
"	"				"	1781	149		In Orig. see Rem Bl. 1718 Pg. 576
41072 June 9, 1986	"				by <i>Alayne S. Nech</i> Robert P. Nech et al	1781	486	111,150	Wood Sec 7 Mauldin Pt lot 127 Cherry Hill Rd Granite
41084 June 9, 1986	"				Roger J. Baumst. et al	1781	532	46,554	Parcel Fairview Road
41157 June 9, 1986	"				Richard W. Filiter, Jr. et al	1781	582	32,232	Westminster Village Sec II Lot 53 Paddock Lane
41127 June 9, 1986	"				James Henry Carter, Jr. et al	1781	650		In mty. see Rem Bl. 159 pp. 85 Release lot 1 Summer Court
41333 June 10, 1986	"				David Michael Maher et al	1781	820	110,000	Lot 234 Delverleaf Sec 5

REVERSE or MORTGAGEE Index to Real Estate Mortgages — Greenville County, S. C.

REG. U. S. PAT OFFICE *Chas McCott* County Indexes Since 1888 An Identifying Trade Mark

Open at Proper Tab according to First Letter or Letters of Name and refer to Buff Sub-Index sheet for page reference.


COTT FAMILY NAME INDEX No. 75 © 1949
MADE BY THE COTT INDEX COMPANY, COLUMBUS, OHIO
SOLD BY PHOTO COPY SUPPLY, MAULDIN, S. C.

(5-C)

FILE NUMBER DATE OF RECORD	MORTGAGEES FAMILY NAMES	GIVEN NAMES ABCDEFGH	GIVEN NAMES IJKLMNO	GIVEN NAMES PQRSTUVWXYZ	MORTGAGORS	BOOK	PAGE	Amount	BRIEF DESCRIPTION, LOCATION, ETC. (Not Warranted)
41879 June 13, 1986	Alliance				Robert J. Terlesky <i>etal</i>	Re Record 1782	815	58,750	Unit 7 Dunsmuir Chapel Rd. Freeman Place. In original EM Bk 1753 Pg 164
"	"				" " "	Re Record 1782	815		Re Record Bk 1773 Pg 465
41852 June 13, 1986	"				Marion L. Leneburger <i>etal</i>	1782	845		In Mtg. sec. 15 Bk 1756 Pg 215 (Mtg. assigned Commonwealth Mtg. Corp.)
"	"				" " "	1782	845		Re Record Bk 1768 Pg 156
41853 June 13, 1986	"				Edward E. Harte Jr. <i>etal</i>	Re Record 1782	846		Mtg. assigned Centrust Mtg. Corp.
"	"				" " "	Re Record 1782	846		In original EM Bk 1755 Pg 205 Re Record Bk 1774 Pg 302
41853 June 13, 1986	"				Jerry Neal Crowe <i>etal</i>	1782	847		Corp. In Mtg. sec. 15 Bk 1768 Pg 117
42064 June 16, 1986	"				Charles B. Burnette <i>etal</i>	1783	40	108,000	Mtg. assigned Fed. Home Loan Mtg. Corp. Oak Meadows
42136 June 16, 1986	"				Joney M. Caldwell <i>etal</i>	1783	162	75,070	Lot 32, Spring Meadow Dr. Sec. I
42101 June 16, 1986	"				David A. Sizemore	1783	186		Lot 72, Brookfield West
"	"				" " "	1783	186		Release lien from judgment roll # 86-2939. In mtg. sec. 15 Bk 1706
42101 June 16, 1986	"				Samuel E. Pasley <i>etal</i>	1783	187		By 428 Re Record Bk 1710 Pg 716
42101 June 16, 1986	"				Bobby J. Gray	1783	188		86-2947 In mtg. sec. 15 Bk 1692 Pg 129
42101 June 16, 1986	"				Gerald E. Bagwell <i>etal</i>	1783	189		Release lien from judgment roll # 86-2940. In mtg. sec. 15 Bk 1705 Pg 267
"	"				" " "	1783	189		Release lien from judgment roll # 85-2855. In mtg. sec. 15 Bk 1637 Pg 987
42221 June 17, 1986	"				J. F. Martin Jr. <i>etal</i>	1783	331	75,900	Re record Bk 1654 Pg 275

REVERSE or MORTGAGEE Index to Real Estate Mortgages — Greenville County, S. C.

REG. U. S. PAT. OFFICE *Chas McCott* County Indexes Since 1888 An Identifying Trade Mark


 Open at Proper Tab according to First Letter or Letters of Name and refer to Buff Sub-Index sheet for page reference.

COTT FAMILY NAME INDEX No. 75 © 1949
MADE BY THE COTT INDEX COMPANY, COLUMBUS, OHIO
SOLD BY PHOTO COPY SUPPLY, MAULDIN, S. C.

FILE NUMBER DATE OF RECORD	MORTGAGEES FAMILY NAMES	GIVEN NAMES ABCDEFGH	GIVEN NAMES IJKLMNO	GIVEN NAMES PQRSTUVWXYZ	MORTGAGORS	BOOK	PAGE	Amount	BRIEF DESCRIPTION, LOCATION, ETC. (Not Warranted)
42298 June 17, 1986	Alliance		Mtg. Co.		<i>etal</i> Karisulth R. Narayanan	1783	449	.00	Sec. 7 Lot 5, Devenge Pl.
42256 June 17, 1986	"		" "		<i>etal</i> C. Edward Lively	1783	454	.00	Sec. IV Lot 171, Westwood South, Devenge Creek Sec. 3 Map 3
42444 June 18, 1986	"		" "		<i>etal</i> John M. Meister	1783	657	120,000	Lot 680 Silver Creek Rd.
42450 June 18, 1986	"		" "		<i>etal</i> Richard Michael Jones	1783	684	81,000	Lot 1 Palham Oaks Sec. 1 Palmetto Bayne Sec. 5
42498 June 18, 1986	"		" "		<i>etal</i> Edward B. Cole	1783	749	58,741	Lot 98 Walker Ct. Mtg. call EM Bk 1749 Pg 403
42430 June 18, 1986	"		" "		<i>etal</i> Jacqueline M. McLauren	1783	831	.00	Mtg. assigned Commonwealth P. & L. Re-Record Lot 127 Newington Green Army Jcy
42529 June 19, 1986	"		" "		<i>etal</i> William E. Duncan Jr.	1783	865	71,985	Lot 127 Newington Green Army Jcy
42718 June 19, 1986	"		" "		<i>etal</i> John Wallace Jamieson	1783	915	83,700	Spring Forest Lot 36 Queen Ann Rd. Sec I
42581 June 19, 1986	"		" "		<i>etal</i> Clarence V. Newman	1784	34	30,205	Lot 22 Maple Lane Orig. call EM Bk 1771 Pg 9 & 0
42530 June 19, 1986	"		" "		<i>etal</i> Earl Roger Cherry, Jr.	1784	43	67,165	Lot 4 Daisy Ave. Cunningham Acres Mtg. call EM Bk 1730 Pg 406
42601 June 19, 1986	"		" "		<i>etal</i> Brian E. Dillon	1784	63	.00	Mtg. assigned Fed Home Loan Mtg Corp 2d Mtg. call EM Bk 1770 Pg 469
42609 June 19, 1986	"		" "		<i>etal</i> Brian P. Czaplinski	1784	70	.00	Mtg. assigned Fed Home Loan Mtg Corp 2d Mtg. call EM Bk 1770 Pg 294
42609 June 19, 1986	"		" "		<i>etal</i> Donald L. McNaab	1784	71	.00	Mtg. assigned Fed Home Loan Mtg Corp 2d Mtg. call EM Bk 1767 Pg 894
42609 June 19, 1986	"		" "		<i>etal</i> Kent B. Hitchison	1784	72	.00	Mtg. assigned Fed Home Loan Mtg Corp 2d Mtg. call EM Bk 1730 Pg 406
42609 June 19, 1986	"		" "		<i>etal</i> Brian E. Dillon	1784	73	.00	Mtg. assigned Fed Home Loan Mtg Corp Corp. 2d Mtg. call EM Bk 1772 Pg 304
42609 June 19, 1986	"		" "		<i>etal</i> Paul R. Rickey	1784	74	.00	Mtg. assigned Fed Home Loan Mtg

REVERSE or MORTGAGEE Index to Real Estate Mortgages — Greenville County, S. C.

REG. U. S. PAT. OFFICE *Chester McCott* County Indexes Since 1888 An Identifying Trade Mark

 Open at Proper Tab according to First Letter or Letters of Name and refer to Buff Sub-Index sheet for page reference.

COTT FAMILY NAME INDEX No. 75 © 1949
MADE BY THE COTT INDEX COMPANY, COLUMBUS, OHIO
SOLD BY PHOTO COPY SUPPLY, MAULDIN, S. C.

(5-D)

FILE NUMBER DATE OF RECORD	MORTGAGEES FAMILY NAMES	GIVEN NAMES ABCDEFGH	GIVEN NAMES IJKLMNO	GIVEN NAMES PQRSTUVWXYZ	MORTGAGORS	BOOK	PAGE	Amount	BRIEF DESCRIPTION, LOCATION, ETC. (Not Warranted)
42727 June 20, 1986	Alliance		<i>mortgagee</i>		Laura N. Kuse	1784	149	-00 58,802	Ph I Unit 11-C Greenwood Town Ph. II
42731 June 20, 1986	"				Stephen P. Blyer et al	1784	154	-00 52,938	Lindsay Acres 7 Acre - Lot 15 Rudy Sub. Cd.
42792 June 20, 1986	"				Sidney E. Jackson et al	1784	219	00 95,000	Ph. Sec 15 Lot 353 Sherard Court Denville
42810 June 20, 1986	"				Charles S. Edwards, et al	1784	256	00 120,000	Lot 239 Shallock Seat
42824 June 20, 1986	"				Patricia S. Putnam et al	1784	291	00 76,850	Lot 66 Hunters Wood Sec II Ph I
42943 June 20, 1986	"				Randall L. Callahan et al	1784	416	-00 64,671	Austin Tr. Lot 7 Bethel Rd. Forest Trail
42901 June 20, 1986	"				Randolph Rhoads, et al	1784	442	Corrective Assign. 00	mtg. assigned Commonwealth mtg. corp. for mtg. see Rem Bl. 175 8 page 176
42901 June 20, 1986	"				Gregory L. Ayers, et al	1784	444	Corrective Assign. 00	mtg. assigned Commonwealth S & L for mtg. see Rem Bl. 175 9, pg 28 see record 1775 pg 807
43060 June 23, 1986	"				Henry L. Leigh, Jr. et al	1784	600	00 73,950	Lot 327 Newinger Place, Sec. 13
43325 June 24, 1986	"				Ellen M. Brown et al	1784	969	00	86-2962 for mtg. see Rem Bl. 1636 Pg 615 Release lien from judgment roll #
43325 June 24, 1986	"				Phillip R. Biggerstaff et al	1784	973	00	86-2960 for mtg. see Rem Bl. 1592 Pg 596 Release lien from judgment roll #
43404 June 25, 1986	"				atly infant for Wannie A. Nestle Roger M. Nestle, indiv & et al	1785	67	-00 80,300	Sugar Creek, Magee's Sec III Lot 611 Shallowstone Rd.
43415 June 25, 1986	"				Robin E. McEwen et al	1785	117	00 35,240	Lot 169 Co. Helen Dr. & Vermont case.
"	"				" " " "	1785	117	00	Rockvale Sec. 2 cont'd. for mtg. see Rem Bl. 1755, 842, Record Bl. 1748 Pg 18

REVERSE or MORTGAGEE Index to Real Estate Mortgages — Greenville County, S. C.

REG. U. S. PAT. OFFICE *Chas McCott* County Indexes Since 1888 An Identifying Trade Mark

 Open at Proper Tab according to First Letter or Letters of Name and refer to Buff Sub-Index sheet for page reference.

COTT FAMILY NAME INDEX No. 75 © 1949
MADE BY THE COTT INDEX COMPANY, COLUMBUS, OHIO
SOLD BY PHOTO COPY SUPPLY, MAULDIN, S. C.

FILE NUMBER DATE OF RECORD	MORTGAGEES FAMILY NAMES	GIVEN NAMES ABCDEFGHIJ	GIVEN NAMES JKLMNOPQ	GIVEN NAMES RSTUVWXYZ	MORTGAGORS	BOOK	PAGE	Amount	BRIEF DESCRIPTION, LOCATION, ETC. (Not Warranted)
43417 June 25, 1986	Alliance				Louis A. Gibbons <i>etal</i>	1785	124	86,500 ^{.00}	Lot 108 Pine Brook Forest
43496 June 25, 1986	"				Gary H. Long <i>etal</i>	1785	214	47,200 ^{.00}	Lot 40 & pt 41 Belmont Dr.
4354 June 26, 1986	"				Michael Aye	1785	295	44,800 ^{.00}	Sec 1 Lot 106 Laneburg St. Hillabourgh
43656 June 26, 1986	"				Denise B. Finley	1785	492	69,499 ^{.00}	Lot 36 Ruxton Pl. Sec II Pkt
43657 June 26, 1986	"				Edward S. Kreisler	1785	497	62,000 ^{.00}	Unit 28-D Sugar Creek Villa Ho
43640 June 26, 1986	"				R. Layne Harton	1785	553		Mtg Corp for mtg see REM Bk 1767 pg 484 Mtg assigned to Federal Home Loan
43640 June 26, 1986	"				Jewell M. Hammond <i>etal</i>	1785	554		Mtg Corp for mtg see REM Bk 1758 pg 79 Mtg assigned to Federal Home Loan
43640 June 26, 1986	"				Mark W. Pals <i>etal</i>	1785	555		Re-Record Corp for mtg see REM Bk 1733 pg 377 Mtg assigned to Common Wealth Mtg
43640 June 26, 1986	"				Emery Waldo Pickering <i>etal</i>	1785	556		for mtg see REM Bk 1772 pg 993 Mtg assigned to Southeast Mtg Co.
43640 June 26, 1986	"				Michael D. Moquin <i>etal</i>	1785	557		for mtg see REM Bk 1774 pg 120 Mtg assigned to Southeast Mtg Co.
43809 June 27, 1986	"				Jack E. Monday Jr. <i>etal</i>	1785	718	21,350 ^{.00}	Shenan Mills Village Lot 1+1A Stevens St, Sec 3
43811 June 27, 1986	"				Henry David Griffin Jr. <i>etal</i>	1785	723	39,400 ^{.00}	Lot 20 Valleybrook Sec 1
43860 June 27, 1986	"				Henry David Griffin Jr. <i>etal</i>	1785	829		State Housing Authority for mtg see REM Bk 1785 pg 723 Mtg assigned to South Carolina
43903 June 30, 1986	"				John J. Berra <i>etal</i>	1785	965	178,950 ^{.00}	7 Huntington Lot 4, Ponders Rd.
43902 June 30, 1986	"				Robert E. West	1785	969	54,702 ^{.00}	Re-record Bk 1763 Pg. 1 Lot 13, In orig. See Rem
43948 June 30, 1986	"				Paul A. Jemnyson <i>etal</i>	1785	983	66,000 ^{.00}	Sec. 2 Sugar Creek Lot 57, Sugar Creek Rd.

REVERSE or MORTGAGEE Index to Real Estate Mortgages — Greenville County, S. C.

REG. U. S. PAT. OFFICE *Chas. McCott* County Indexes Since 1888 An Identifying Trade Mark

Open at Proper Tab according to First Letter or Letters of Name and refer to Buff Sub-Index sheet for page reference.

COTT FAMILY NAME INDEX No. 75 © 1949
MADE BY THE COTT INDEX COMPANY, COLUMBUS, OHIO
SOLD BY PHOTO COPY SUPPLY, MAULDIN, S. C.

(5-E)

FILE NUMBER DATE OF RECORD	MORTGAGEES FAMILY NAMES	GIVEN NAMES ABCDEFGH	GIVEN NAMES IJKLMNO	GIVEN NAMES PQRSTUVWXYZ	MORTGAGORS	BOOK	PAGE	Amount	BRIEF DESCRIPTION, LOCATION, ETC. (Not Warranted)
44065 June 30, 1986	Alliance		mtg Co.		<i>et al</i> John C. Bena	1785	974		Cap. In mtg Sec Rem Bk. 1785 pg 965 mtg assigned to Residential Funding
25 July 1, 1986	"		" "		Jarmilla Y. Eran-Estev	1786	312	125,550	9.33 Acres
109 July 1, 1986	"		" "		<i>et al</i> Charles E. Tate Jr.	1786	242		mtg cap. In mtg Sec Rem Bk 1770 pg 384 mtg assigned to Federal Home Loan
109 July 1, 1986	"		" "		Darce A. Gardner	1786	243		cap. In mtg Sec Rem Bk 1775 pg 986 mtg assigned to Federal Home Loan
279 July 2, 1986	"		" "		Gregory J. Shannon <i>et al</i>	1786	702	25,670	Pt. Lots 75476 Deming Pl. Sec I
286 July 2, 1986	"		" "		Daniel Paul Taylor <i>et al</i>	1786	720	46,710	Lot 8 Parkstone
313 July 2, 1986	"		" "		Robert M. Scharf <i>et al</i>	1786	761	88,000	Lot 380 Deming Pl. Sec 15
316 July 2, 1986	"		" "		Frederick J. Steinbrema <i>et al</i>	1786	770	71,700	Her. Prop. Rpt. Unit 30 Bldg. 7 Villa on the Green
444 July 2, 1986	"		" "		Ronald C. Carlick <i>et al</i>	1786	871	110,000	Exts. Sec 4 Butley 2f Lot 13 Compton de Terra Pine
454 July 2, 1986	"		" "		Richard Kenneth Daly <i>et al</i>	1786	877	130,000	Crash Sec III map III Lot 764 Silver Creek Rd. Sugar
455 July 2, 1986	"		" "		Stanley J. Ashmore <i>et al</i>	1786	892	75,462	Lot 87 Coach Hill Dr. Coach Hill
696 July 3, 1986	"		" "		Richard H. Massey <i>et al</i>	1787	257	51,381	Lot 151 Berea Forest Sec II
746 July 7, 1986	"		" "		Harry A. Bleich <i>et al</i>	1787	368	94,500	Trust Sec. I Lot 96 Lake Fairfield Dr. Lake
742 July 7, 1986	"		" "		Benjamin F. Morgan <i>et al</i>	Record	380	60,723	Shadows, for orig. see REM Bk 1757 Lot 80, Elkham Dr. Mountain
742 July 7, 1986	"		" "		Kerry V. Crosby <i>et al</i>	Record	384	93,500	see REM Bk 1768 Pg. 230 Lot 38, Deer Downs, for orig
841 July 7, 1986	"		" "		Norma A. Barrett <i>et al</i>	Record	684	70,895	Waldenwood Pl. for orig. see REM Bk 1759 Lot 17, Monarch Ct. Sec. II

(over)

REVERSE or MORTGAGEE Index to Real Estate Mortgages — Greenville County, S. C.

REG. U. S. PAT. OFFICE *Chas. McCott* County Indexes Since 1888 An Identifying Trade Mark

 Open at Proper Tab according to First Letter or Letters of Name and refer to Buff Sub-Index sheet for page reference.

COTT FAMILY NAME INDEX No. 75 © 1949
MADE BY THE COTT INDEX COMPANY, COLUMBUS, OHIO
SOLD BY PHOTO COPY SUPPLY, MAULDIN, S. C.

FILE NUMBER DATE OF RECORD	MORTGAGEES FAMILY NAMES	GIVEN NAMES ABCDEFGHIJ	GIVEN NAMES JKLMNO	GIVEN NAMES PQRSTUVWXYZ	MORTGAGORS	BOOK	PAGE	Amount	BRIEF DESCRIPTION, LOCATION, ETC. (Not Warranted)
956 July 8, 1986	Alliance		Mortgage Co		Lynne W. Cannon <i>et al</i>	1787	779	47,280 ^{.00}	Lots 3+4 Butler Spring Rd.
1078 July 8, 1986	"		" "		Richard H. Massey <i>et al</i>	1787	900	51,381 ^{.00}	Lot 151 Beva Forest Sec II Bates 2P.
1120 July 8, 1986	"		" "		Thomas P. Gaudreau <i>et al</i>	1787	935	46,233 ^{.00}	1,2 Acres Top Creek Court Est. Sec I
1128 July 8, 1986	"		" "		Stene W. Webb, Jr. <i>et al</i>	1787	967	55,011 ^{.00}	Lot 3 Johnson Rd. Jamestown McSwain Gardens
1156 July 9, 1986	"		" "		G. Teresa Oaks <i>et al</i>	1788	32	43,440 ^{.00}	Lot 106 Richbourg Rd. "Botany Woods"
1304 July 9, 1986	"		" "		Edward A. McGranahan <i>et al</i>	1788	244	86,000 ^{.00}	Lot 10 Kingsridge Dr. Ridge Rd. Chestnut Ridge
1243 July 9, 1986	"		" "		Calvin W. Durham <i>et al</i>	1788	116	35,240 ^{.00}	Lots 16+17 Chestnut Corp. For org see KEM Bk 1728 Pg. 299
1408 July 9, 1986	"		" "		John J. Kazuch <i>et al</i>	1788	10		Mtg. assigned to Federal Home loans Heritage Lakes
1345 July 10, 1986	"		" "		Thomas M. Jones <i>et al</i>	1788	261	64,800 ^{.00}	Lot 186, Saddletree Rd. Sec. II Brookfield West
1382 July 10, 1986	"		" "		Richard J. Thronck <i>et al</i>	1788	278	107,500 ^{.00}	Lot 197 Briton Way Del Norte Ests.
1492 July 10, 1986	"		" "		Michael J. Smith <i>et al</i>	1788	480	58,555 ^{.00}	Lot 44 Great Glen Rd. Ad. Savings Bank for Mtg. Sec. 1718 pg 75
1408 July 10, 1986	"		" "		Erin J. Moynihan <i>et al</i>	1788	547		Mtg. assigned to Empire of Commerce Acres of L. for Mtg. Sec. 1744 pg 509
1408 July 10, 1986	"		" "		Yvonne Eason <i>et al</i>	1788	530		Mtg. assigned to Int. Fed. L. Sec 1.
1508 July 11, 1986	"		" "		Steven R. Kremer <i>et al</i>	1788	572	86,000 ^{.00}	Lot 230 Bamberg Rd. Sevierville Windsor Oaks, Sec II
1735 July 14, 1986	"		" "		Robert Bryan McRaynolds <i>et al</i>	1788	807	75,699 ^{.00}	Lot 42 Whitaker Ct
1739 July 14, 1986	"		" "		William V. Freeman <i>et al</i>	1788	881	43,751 ^{.00}	Meadowbrook Farms Lot 17

REVERSE or MORTGAGEE Index to Real Estate Mortgages — Greenville County, S. C.

REG. U. S. PAT. OFFICE *Chas. McCott* County Indexes Since 1888 An Identifying Trade Mark

Open at Proper Tab according to First Letter or Letters of Name and refer to Buff Sub-Index sheet for page reference.

COTT FAMILY NAME INDEX No. 75 © 1949
MADE BY THE COTT INDEX COMPANY, COLUMBUS, OHIO
SOLD BY PHOTO COPY SUPPLY, MAULDIN, S. C.

(5-F)

FILE NUMBER DATE OF RECORD	MORTGAGEES FAMILY NAMES	GIVEN NAMES ABCDEFGH	GIVEN NAMES IJKLMNO	GIVEN NAMES PQRSTUVWXYZ	MORTGAGORS	BOOK	PAGE	Amount	BRIEF DESCRIPTION, LOCATION, ETC. (Not Warranted)
1813 July 14, 1986	Alliance				<i>etd</i> Todd Alan Sabbath	1788	964	62, 124	Lot 54 Forest Acres, Sec II
1821 July 14, 1986	"				<i>etd</i> Ralph P. Read	1788	981	57, 712	Lot 11 Forest Acres, Sec I
1865 July 14, 1986	"				<i>etd</i> Carroll D. Massay	1789	46	82, 000	Hunters Wood Sec 1 phase 1 Lot 239 Deer Run Ct.
1905 July 15, 1986	"				<i>etd</i> Eric C. Schweitzer	1789	202		mtg. assign. Alliance Mtg. Co. for mtg. on Rem. Sh. 1663 pg. 967 + re-issuance 1673 pg. 532 + re-issuance 1677 pg. 229
1905 July 15, 1986	"				<i>etd</i> Eric C. Schweitzer	1789	203		mtg. assign. San Antonio Savings Assoc. for mtg. on Rem. Sh. 1663 pg. 967 + re- issuance 1673 pg. 532 + re-issuance 1677 pg. 229
1906 July 15, 1986	"				<i>etd</i> Randall R. Blouin	1789	322		mtg. assign. San Antonio Savings Assoc. for mtg. on Rem. Sh. 1669 pg. 251 re-issuance Sh. 1675 pg. 229
1906 July 15, 1986	"				<i>etd</i> Marvin R. Behlke	1789	323		for mtg. on Rem. Sh. 1727 pg. 415 mtg. assign. First Fed. St. & Sav. of S.C. for mtg. on Rem. Sh. 1725 pg. 963
1908 July 15, 1986	"				<i>etd</i> Donna S. Parson	1789	324		mtg. assign. First Fed. St. & Sav. of S.C. for mtg. on Rem. Sh. 1694 pg. 680 release mtg. from Judgment Roll #86-3553
1908 July 15, 1986	"				<i>etd</i> Richard Lee Steub	1789	337		for mtg. on Rem. Sh. 1682 pg. 696 release mtg. from Judgment Roll #86-3571
1904 July 15, 1986	"				<i>etd</i> Mary Lu Mullin	1789	484		for mtg. on Rem. Sh. 1660 pg. 277 mtg. assigned Fed Home Loan Mtg. Corp.
2181 July 16, 1986	"				<i>etd</i> Patrick C. Carter	1789	593	123, 900	Crack map 222 Lot 501 Woody Creek Rd Sugar Hwy. 16
2181 July 16, 1986	"				<i>etd</i> Thomas C. Crosby	1789	610	92, 000	Lot 35 Windward Way Joninger

REVERSE or MORTGAGEE Index to Real Estate Mortgages — Greenville County, S. C.

REG. U. S. PAT. OFFICE *Chas. McCaff* County Indexes Since 1888 An Identifying Trade Mark

 Open at Proper Tab according to First Letter or Letters of Name and refer to Buff Sub-Index sheet for page reference.

COTT FAMILY NAME INDEX No. 75 © 1949
MADE BY THE COTT INDEX COMPANY, COLUMBUS, OHIO
SOLD BY PHOTO COPY SUPPLY, MAULDIN, S. C.

FILE NUMBER DATE OF RECORD	MORTGAGEES FAMILY NAMES	GIVEN NAMES ABCDEFGHIJ	GIVEN NAMES JKLMNOPQ	GIVEN NAMES RSTUVWXYZ	MORTGAGORS	BOOK	PAGE	Amount	BRIEF DESCRIPTION, LOCATION, ETC. (Not Warranted)
2192 July 16, 1986	Alliance				Scott M. Montgomery et al	1789	645	56,217 ⁰⁰	Lot 2 Canebush Dr. Canebush
2225 July 16, 1986	"				L.C. Thomason et al	1789	678	54,754 ⁰⁰	Ball Meade Sec III Pt. lot 186 Pine Creek Dr.
2229 July 16, 1986	"				Charles Morrison Bennett	1789	708	27,725 ⁰⁰	Meridian Ave. Lot 174 Super Highway Homesite
2309 July 16, 1986	"				Jonathan A. Walton et al	1789	780	39,703 ⁰⁰	Lot 9 Forestdale Hgts.
2452 July 17, 1986	"	D			William M. McDonald et al	1789	983	85,000 ⁰⁰	Lot 195 Silverleaf Sec IV
2527 July 18, 1986	"				Andrew Brown Reese et al	1790	81	28,406 ⁰⁰	Abraham Cullen Park Mt. Jp. Lots 25 + 26 Green Hope add.
2565 July 18, 1986	"				Robert W. Haines et al	1790	170	80,000 ⁰⁰	Lot 8 Spartan Place See deed bk. 1739 pg 208
2701 July 18, 1986	"				J. Whitney Buckmaster et al	1790	416	47,280 ⁰⁰	Lot 66 Windsor Park, 700 sq ft
2829 July 21, 1986	"				Daniel L. Hood et al	1790	658	64,700 ⁰⁰	Unit 34 Oak Forest Townhomes 2nd mtg. see Rem Bd 1752 pg. 873
2767 July 21, 1986	"				Donald L. Ward et al	1790	568		mtg. assign. Fed. Home Loan Mtg. Corp 1st mtg. see Rem Bd. 1772 pg. 372
"	"				Martin Silbermann et al	1790	573		mtg. assign. Fed. Home Loan Mtg. Corp 1st mtg. see Rem Bd. 1771 pg. 36
"	"				Joseph C. Smith	1790	574		mtg. assign. Fed. Home Loan Mtg. Corp 1st mtg. see Rem Bd. 1767 pg. 810
"	"				Wayne V. Russell, et al	1790	525		mtg. assign. Fed. Home Loan Mtg. Corp 1st mtg. see Rem Bd. 1775 pg. 191
"	"				Sharon S. Patrick et al	1790	567		mtg. assign. Fed. Home Loan Mtg. Corp 1st mtg. see Rem Bd. 1753 pg. 538
"	"				Leyanne A. Banker	1790	565		mtg. assign. Fed. Home Loan Mtg. Corp 1st mtg. see Rem Bd. 1775 pg. 282
"	"				Paul W. Nalthaus, et al	1790	570		mtg. assign. Fed. Home Loan Mtg. Corp

REVERSE or MORTGAGEE Index to Real Estate Mortgages — Greenville County, S. C.

REG. U. S. PAT. OFFICE *Chas. McCott* County Indexes Since 1888 An Identifying Trade Mark

 Open at Proper Tab according to First Letter or Letters of Name and refer to Buff Sub-Index sheet for page reference.


COTT FAMILY NAME INDEX No. 75 © 1949
MADE BY THE COTT INDEX COMPANY, COLUMBUS, OHIO
SOLD BY PHOTO COPY SUPPLY, MAULDIN, S. C.

(5-6)

FILE NUMBER DATE OF RECORD	MORTGAGEES FAMILY NAMES	GIVEN NAMES ABCDEFGHIJ	GIVEN NAMES JKLMNOPQ	GIVEN NAMES RSTUVWXYZ	MORTGAGORS	BOOK	PAGE	Amount	BRIEF DESCRIPTION, LOCATION, ETC. (Not Warranted)
2767 July 21, 1986	Alliance		Mtg. Co		Richard H. Allen et al	1790	571		In mtg. see R Em Bl. 1748 pg. 351 mtg. Assign Fed. Home Loan Mtg. Corp.
2767 July 21, 1986	"		"		James C. Anderson, Jr. et al	1790	572		In mtg. see R Em Bl. 1751 pg. 361 mtg. Assign Fed. Home Loan Mtg. Corp.
"	"		"		D. Scott Allen et al	1790	576		mtg. Assign Fed. Home Loan Mtg. Corp.
"	"		"		"	1790	576		In mtg. see R Em Bl. 1759 pg. 425 Re-record 1761 pg. 209
"	"		"		Robert Lopez, et al	1790	577		In mtg. see R Em Bl. 1759 pg. 666 Mtg. Assign Fed. Home Loan Mtg. Corp.
2767 July 21, 1986	"		"		David Brown et al	1790	578		In mtg. see R Em Bl. 1758 pg. 541 mtg. Assign Fed. Home Loan Mtg. Corp.
"	"		"		Heath L. Strawn, et al	1790	579		In mtg. see R Em Bl. 1756 pg. 301 mtg. Assign Fed. Home Loan Mtg. Corp.
"	"		"		James N. Parsons III et al	1790	580		In mtg. see R Em Bl. 1754 pg. 894 mtg. Assign Fed. Home Loan Mtg. Corp.
3014 July 22, 1986	"		"		Alan F. Mohrman et al	1790	883	37,450	Lot 36 Stubblefield Court
3060 July 21, 1986	"		"		Jeffrey A. Bell, et al	1790	911	49,786	Lot 25 Webburn Hwy Webburn
3174 July 23, 1986	"		"		Mary Louise Billups	Re-Record 1791	117	52,419	Orig. see R Em Bl. 1758 pg. 553 Lot 162 Pine Creek Dr. Woodfield
3203 July 23, 1986	"		"		Roy D. McKimney et al	1791	134	51,100	Lot 36 Farmington Ave SW
3246 July 23, 1986	"		"		John A. Taylor et al	1791	184	22,386	Lot 114 Deringer Pl. Sec 2
3284 July 23, 1986	"		"		Frankie H. Riley	1791	248	56,415	Unit 5 Bldg A. Furman Pl.
July 23, 1986	"		"		Ann Curran Bridger	1791	271	51,900	Lot 15 Woodham Dr. Halloran

REVERSE or MORTGAGEE Index to Real Estate Mortgages — Greenville County, S. C.

REG. U. S. PAT. OFFICE *Chas. McCott* County Indexes Since 1888 An Identifying Trade Mark

 Open at Proper Tab according to First Letter or Letters of Name and refer to Buff Sub-Index sheet for page reference.

COTT FAMILY NAME INDEX No. 75 © 1949
MADE BY THE COTT INDEX COMPANY, COLUMBUS, OHIO
SOLD BY PHOTO COPY SUPPLY, MAULDIN, S. C.

FILE NUMBER DATE OF RECORD	MORTGAGEES FAMILY NAMES	GIVEN NAMES ABCDEFGHIJ	GIVEN NAMES JKLMNO	GIVEN NAMES PQRSTUVWXYZ	MORTGAGORS	BOOK	PAGE	Amount	BRIEF DESCRIPTION, LOCATION, ETC. (Not Warranted)
2544 July 25, 1986 3692	Alliance				James A. Martin ^{et al}	1791	665	81,900	Lot 263 Waverly Place Sec 12
July 25, 1986 3729	"				James H. Wilkie Jr ^{et al}	1791	875	65,600	Lot 99 Winesaw Circle Creek
July 25, 1986 3824	"				Edwin P. Hall Jr ^{et al}	1791	915	103,000	Lot 489 Map 2 Sec. 2 Sugar
July 28, 1986 3960	"				Kenneth M. Sutton ^{et al}	1792	135	70,220	lot 237 Conecote II
July 29, 1986 4064	"				Harvey Jack King Jr ^{et al}	1792	263	73,350	Lot 6 Ruston Pl. sec II P.H.I.
July 29, 1986 4070	"				Philip J. Long ^{et al}	1792	363	64,500	Ph. I Austin Sp. Lot 55 Long Point Dr. Holly Tree Green
July 29, 1986 4063	"				James W. Ouzts ^{et al}	1792	390	47,903	Lot 3 + pt. lot 2 Cannon Crs.
July 29, 1986 4112	"				Kevin W. Sturm ^{et al}	1792	472	65,601	See I. Ind. on E. on Bl. 1731ff. 707 Lot 56 Paddock in Westminster Village
July 29, 1986 4128	"				John A. Motony ^{et al}	1792	494	65,000	Ph. I Sec II Lot 20 Foxhound Rd. Hunter Woods
July 29, 1986 4128	"				William M. Christie ^{et al}	1792	501	85,006	Chantilly Dr. Botany Woods. Sec III Lot 147 Con. Willington Rd. + Hos. Prop. Reg. III
July 29, 1986 4154	"				Linda L. Springs ^{et al}	1792	509	37,800	Unit 6-A Willow - Perry Oak Plantation, Sec 2. Austin Sp.
July 30, 1986 4155	"				Arthur Robert Holtzapple ^{et al}	1792	577	80,000	Lot 37. Holly Tree Ln. Holly Tree
July 30, 1986 4188	"				Michael Thomas Sutton ^{et al}	1792	581	46,930	Sec 3. Austin Sp. Simpsonville Lot 185 Cheyenne Dr. Westwood
July 30, 1986 4195	"				Charles J. Kosch ^{et al}	1792	622	64,800	Lot 20. Aspicat Ln. Chandler Ridge Hts. Sec III Mauldin.
July 30, 1986 4199	"				Jeffrey W. Menke ^{et al}	1792	632	67,470	Lot 29. Kingsley Dr. Knollwood
July 30, 1986	"				James R. Bindewald ^{et al}	1792	673	44,650	Lot 11 Enoree Hills

REVERSE or MORTGAGEE Index to Real Estate Mortgages — Greenville County, S. C.

REG. U. S. PAT OFFICE *Chas. McCatt* County Indexes Since 1888
An Identifying Trade Mark

 Open at Proper Tab according to First Letter or Letters of Name and refer to Buff Sub-Index sheet for page reference.


COTT FAMILY NAME INDEX No. 75 © 1949
MADE BY THE COTT INDEX COMPANY, COLUMBUS, OHIO
SOLD BY PHOTO COPY SUPPLY, MAULDIN, S. C.

(5-H)

FILE NUMBER DATE OF RECORD	MORTGAGEES FAMILY NAMES	GIVEN NAMES ABCDEFGHIJ	GIVEN NAMES JKLMNO	GIVEN NAMES PQRSTUVWXYZ	MORTGAGORS	BOOK	PAGE	Amount	BRIEF DESCRIPTION, LOCATION, ETC. (Not Warranted)
4200 July 30, 1986	Alliance		Mtg. Co.		<i>et al</i> Richard A. Familia	1792	677	68,300	Lot 71 Northwood Sec 1
4254 July 30, 1986	"		" "		<i>et al</i> Bert Sidney Barger	1792	715	72,504	Lot 32 "Walker Crossing"
4259 July 30, 1986	"		" "		<i>et al</i> Michael R. Cooper	1792	730	125,000	Sec 1. Lot 46 Forest Dr. Myra Pk.
4297 July 30, 1986	"		" "		Michael R. Cooper <i>et al</i>	1792	734		Party: see Rem. Bl. 1792 pp. 730 Party assigned Residential Funding Corp.
4379 July 31, 1986	"		" "		David J. Bornstein <i>et al</i>	1792	929	41,104	Sec 1. Lot 14 ft. lot 2 Cor. Brookdale Ave. Mauldin
4384 July 31, 1986	"		" "		Joseph M. Plemons <i>et al</i>	1792	924	60,500	Lot 42 Central Ave. East side
4424 July 31, 1986	"		" "		Will B. Hudgins Jr <i>et al</i>	Re-Record 1792	978	71,985	Down Side Sec Bl. 1743 pp 83 for big Lot 9 Alentia Grand Palmetto
4463 July 31, 1986	"		" "		James R. McDonald <i>et al</i>	Re-Record 1793	28	49,824	Lot 470 Chuckwood Dr. Westwood Sec 7 5 inch Austin Sp. For big see Bl. 1731 pg. 682
4505 July 31, 1986	"		" "		Robert B. Whitfield <i>et al</i>	1793	90	64,823	Lot 81 Palmetto Down Sec III
4525 July 31, 1986	"		" "		B. David Cook Jr. <i>et al</i>	1793	95	32,904	Sec Lot 20 New Pelham Rd. Norwood
4538 Aug 1, 1986	"		" "		Joel Lynn Bruner <i>et al</i>	1793	174	59,685	Lot 66 Chestnut Dr. Benjamin Hill
4554 Aug 1, 1986	"		" "		Majda B. Imensak <i>et al</i>	1793	201	114,750	Lot 200 Sibley Sec. IV
4583 Aug 1, 1986	"		" "		Douglas Blahely <i>et al</i>	Re-Record 1793	245	56,000	For big see Rem. Bl. 1743 pp 890 Lot 8 Fern Creek Turnout Dr
4644 Aug 1, 1986	"		" "		James P. Litzington <i>et al</i>	1793	343	110,000	Lot 365 Cliffwood Court Sugar Creek
4629 Aug 1, 1986	"		" "		James P. Mitchell <i>et al</i>	1793	406	75,670	Lot 92 Street Leman

REVERSE or MORTGAGEE Index to Real Estate Mortgages — Greenville County, S. C.

REG. U. S. PAT. OFFICE *Chas. McCott* County Indexes Since 1888 An Identifying Trade Mark

 Open at Proper Tab according to First Letter or Letters of Name and refer to Buff Sub-Index sheet for page reference.

COTT FAMILY NAME INDEX No. 75 © 1949
MADE BY THE COTT INDEX COMPANY, COLUMBUS, OHIO
SOLD BY PHOTO COPY SUPPLY, MAULDIN, S. C.

FILE NUMBER DATE OF RECORD	MORTGAGEES FAMILY NAMES	GIVEN NAMES ABCDEFGHIJ	GIVEN NAMES JKLMNO	GIVEN NAMES PQRSTUVWXYZ	MORTGAGORS	BOOK	PAGE	Amount	BRIEF DESCRIPTION, LOCATION, ETC. (Not Warranted)
4719 Aug 1, 1986	Alliance			Mtg. Co.	Dennis E. Lepple	1793	469	85,000 ^{.00}	See 11 Lot 234 Bayberry Rd. - Denerger Pl Leawood.
4764 Aug 1, 1986	'				Walter D. Blazenes et al	1793	498	27,000 ^{.00}	Lot 71 + pt. lot 72 Orlando Ave.
4762 Aug 1, 1986	'				Larry J. Rockett et al	1793	508	59,581 ^{.00}	Don. Sect Lot 30 Hunters Trail Palmeth
4796 Aug 1, 1986	'				Mickey W. Whitlock et al	1793	529	135,000 ^{.00}	See 11 Lot 32 Brandon Way Asheton
4797 Aug 1, 1986	'				M. J. Schroeder et al	1793	561	81,810 ^{.00}	Lot 129 Denerger Pl. Sec 5
4797 Aug 1, 1986	'				Ronald C. Wood et al	1793	569	51,600 ^{.00}	Lot 25 Hilltop Dr.
4735 Aug 1, 1986	"				Ken J. Carter	1793	496	1,000 ^{.00}	For mtg. see Rem Bk. 1773 pg. 250 mtg. assign. Southeast Mtg Co
4846 Aug 4, 1986	"				James R. Pannell et al	1793	610	74,500 ^{.00}	Ests. Lot Jamestown Dr. Pelham
4925 Aug 4, 1986	"				Anthony C. Keen et al	1793	846	49,305 ^{.00}	Barbours in Cherokee Forest. Lot 272 Cow Cherokee Dr 4
4922 Aug 4, 1986	"				Gary A. Knowler et al	1793	851	62,591 ^{.00}	Lot 56 James Dr. Avon Pl.
4928 Aug 4, 1986	"				Richard C. Rountree	1793	860	111,900 ^{.00}	Holly Lee Plantation Lot 64 Fishhook Way.
5111 Aug 5, 1986	"				Michael F. Griffin III et al	1793	973	67,000 ^{.00}	Lafco. Lot 18 Harness Trail. Heritage
5608 Aug 8, 1986	"				Stanley B. Vogt et al	1794	145		For mtg. see Rem Bk. 1756 pg. 527 mtg. assign. Fed. Home Loan Mtg. Corp
5609 Aug 8, 1986	"				Steven D. Stevenson et al	1794	245		For mtg. see Rem Bk 1776 pg. 556 mtg. assign. Fed. Home Loan Mtg. Corp
"	"				Richard W. Filton Jr. et al	1794	246		For mtg. see Rem Bk 1781 pg. 582 mtg. assign. Fed. Home Loan Mtg. Corp
5457 Aug 7, 1986	'				Robert J. Lorus et al	1794	391	81,900 ^{.00}	Manhattan Auction 2p. Lot 25 Forge St. Blended III

REVERSE or MORTGAGEE Index to Real Estate Mortgages — Greenville County, S. C.

74

REG. U. S. PAT OFFICE *Chas McCatt* County Indexes Since 1888 An Identifying Trade Mark

Open at Proper Tab according to First Letter or Letters of Name and refer to Buff Sub-Index sheet for page reference.


COTT FAMILY NAME INDEX No. 75 © 1949
MADE BY THE COTT INDEX COMPANY, COLUMBUS, OHIO
SOLD BY PHOTO COPY SUPPLY, MAULDIN, S. C.

(5-I)

FILE NUMBER	MORTGAGEES FAMILY NAMES	GIVEN NAMES ABCDEFGHIJ	GIVEN NAMES KLMNO	GIVEN NAMES PQRSTUVWXYZ	MORTGAGORS	BOOK	PAGE	Amount	BRIEF DESCRIPTION, LOCATION, ETC. (Not Warranted)
DATE OF RECORD									
5469 Aug 7, 1986	Alliance				J. Richard Garbrough, et al	1794	424	75,000	1.31 acres Lake Road
5532 Aug 7, 1986	"				James R. Wilson et al	Re-Record 1794	471	67,470	R Em Bk 1739 pg. 795 Lot 230 Cambridge for div all
5546 Aug 7, 1986	"				Bradley C. Taylor, et al	1794	558		In mtg. see R Em Bk. 1782 pg. 567 mtg. assign. Southeast Mtg. Co.
5546 Aug 7, 1986	"				James E. Harper et al	1794	560		In mtg. see R Em Bk. 1782 pg. 81 mtg. assign. Southeast Mtg. Co.
5546 Aug 7, 1986	"				James J. Tucker et al	1794	559		In mtg. see R Em Bk. 1772 pg. 182 mtg. assign. Southeast Mtg. Co.
5616 Aug 8, 1986	"				Jefferson A. Newhouse et al	1794	613	38,912	Lot 16 Sanford Ct. Belmont
5696 Aug 8, 1986	"				Charles L. Fink, Jr et al	1794	698	101,000	R/W. Paris Mt Sp. 17.15 acres. Cox White Horse Rd +
5742 Aug 8, 1986	"				David Jack Withey et al	1794	741	75,670	Lakes. Lot 208 Faulkner Ct. Heritage
5754 Aug 11, 1986	"				Robert L. Clapper et al	1794	965	101,250	Acres. Lot 11 Slicker Dr. Markley
5770 Aug 11, 1986	"				Thomas L. Crawford et al	1794	799	75,670	Lot 44 Edwards Forest Sec 5
5892 Aug 11, 1986	"				Dorcy D. Canby et al	1795	56		Release lien from judgment Roll #Pl-3542 In mtg. see R Em Bk. 1695 pg. 570
6084 Aug 12, 1986	"				William H. Rutledge et al	1795	287		Re-record Bk 1692 pg. 811 In mtg. see R Em Bk. 1699 pg. 968
6209 Aug 13, 1986	"				Louie B. Arbore et al	Re-Record 1795	291	133,250	Release lien from judgment Roll #Pl-4460 Creek section mtg. see Bk 1767 pg. 201 Lot 652 N. Whangfield Rd Sugar
6305 Aug 13, 1986	"				George Victor M. Coz et al	1795	433	46,502	Lot 9
6480 Aug 14, 1986	"				Nancy M. Efford	1795	687	34,565	Magnolia Ests Lots 6 + 7 Mayfair Dr

REVERSE or MORTGAGEE Index to Real Estate Mortgages — Greenville County, S. C.

REG. U. S. PAT. OFFICE *Chas McCott* County Indexes Since 1888 An Identifying Trade Mark

 Open at Proper Tab according to First Letter or Letters of Name and refer to Buff Sub-Index sheet for page reference.

COTT FAMILY NAME INDEX No. 75 © 1949
MADE BY THE COTT INDEX COMPANY, COLUMBUS, OHIO
SOLD BY PHOTO COPY SUPPLY, MAULDIN, S. C.

FILE NUMBER DATE OF RECORD	MORTGAGEES FAMILY NAMES	GIVEN NAMES ABCDEFGHIJ	GIVEN NAMES JKLMNO	GIVEN NAMES PQRSTUVWXYZ	MORTGAGORS	BOOK	PAGE	Amount	BRIEF DESCRIPTION, LOCATION, ETC. (Not Warranted)
6435 Aug 14, 1986	Alliance		Mtg Co.		Melinda G. Wilder	1795	615	106,200	.00 Lake Forest Hgts. Lot 51 Sweetbriar Rd #86-2972 In mtg. see REM Bk 1693 pg 452
6497 Aug 14, 1986	"		"		Phillip P. Thompson Jr	1795	742		Release him from Judgment call
6747 Aug 15, 1986	"		"		Michael G. Ordoin Jr	1796	50	52,678	Lot 7 Brookwood Forest Sec 3 .00 Holly Spr. Sec I.
6559 Aug 15, 1986	"		"		Lawrence G. Ekman Jr	1795	775	38,800	Lot 17 Brook Bend Rd. See Rem Bk 1591 pg 407 & Assign. 1673 pg 244
6710 Aug 15, 1986	"		"		Mark Ephraim Hanna Jr	1795	900		Mtg assigned to US mtg corp. for mtg see Rem Bk 1646 pg 89 + Assign 1660 pg 900
6710 Aug 15, 1986	"		"		Joseph V. Mc Duke Jr	1795	901		Mtg assigned to US mtg corp. for mtg "Bunton"
6865 Aug 18, 1986	"		"		Rodney W. Curry Jr	1796	227	71,310	Lot 92 Stonfield Dr see REM book 1780 pg 613
7113 Aug 19, 1986	"		"		Mark J. Lawler Jr	1796	539	36,864	Lot 17 Carolina Ave. for mtg see for mtg see REM Bk 1778 pg 337
07032 Aug 19, 1986	"		"		Leon Thomas Alma Jr	1796	482		Mtg assigned Southeast Mtg. Co. for mtg see REM Bk 1778 pg 353
7032 Aug 19, 1986	"		"		William Robert Douglas Jr	1796	484		Mtg assigned Southeast Mtg. Co. REMBk 1779 pg 17, Re-Record 1781 pg 852
7032 Aug 19, 1986	"		"		Mark Alan Bazil Jr	1796	485		Mtg assigned Southeast Mtg. Co. for mtg see for mtg see REM Bk 1773 pg 510
7032 Aug 19, 1986	"		"		Gregory L. Campbell Jr	1796	487		Mtg assigned Southeast Mtg. Co. Corp for mtg see REM Bk 1733 pg 56
7032 Aug 19, 1986	"		"		Dennis R. Mersheimer Jr	1796	488		Mtg assigned Commonwealth Mtg mtg see REM Bk 1781 pg 973
7032 Aug 19, 1986	"		"		Stephen Don McMahon Jr	1796	489		Mtg assigned Southeast Mtg. Co. for REM Bk 1774 pg 116, Re-Record 1780 pg 379
7032 Aug 19, 1986	"		"		Roy Wyatt Jr	1796	483		Mtg assigned Southeast Mtg. Co. for mtg see for mtg see REM Bk 1758 pg 553, Re-Record 1791 pg 118
7032 Aug 19, 1986	"		"		Mary Louise Billups Jr	1796	490		Mtg assigned Commonwealth Mtg Corp.

REVERSE or MORTGAGEE Index to Real Estate Mortgages — Greenville County, S. C.

REG. U. S. PAT OFFICE *Chas. M. Catts* County Indexes Since 1888 An Identifying Trade Mark

Open at Proper Tab according to First Letter or Letters of Name and refer to Buff Sub-Index sheet for page reference.

COTT FAMILY NAME INDEX No. 75 © 1949
MADE BY THE COTT INDEX COMPANY, COLUMBUS, OHIO
SOLD BY PHOTO COPY SUPPLY, MAULDIN, S. C.

(5-J)

FILE NUMBER	MORTGAGEES FAMILY NAMES	GIVEN NAMES ABCDEFGHIJ	GIVEN NAMES KLMNO	GIVEN NAMES PQRSTUVWXYZ	MORTGAGORS	BOOK	PAGE	Amount	BRIEF DESCRIPTION, LOCATION, ETC. (Not Warranted)
DATE OF RECORD									
7032 Aug 19, 1986	Alliance				Ray E. Byington	1796	491		REM Bk 1722 pg 199, Re-Record 1775 pg 630 Mtg Assigned First Fed Mtg Loan Co. for Mtg Mtg see REM Bk 176 pg 322
7032 Aug 19, 1986	"				A. Steven Jayfar ^{etal}	1796	493		Mtg Assigned Fed Home Loan Mtg Corp Mtg see REM Bk 1778 pg 994
7032 Aug 19, 1986	"				Michael P. Boland ^{etal}	1796	494		Mtg Assigned Southeast Mtg Co. for see REM Bk 1742 pg 808, Re-Record 1751 pg 828
7032 Aug 19, 1986	"				Michael J. Finke ^{etal}	1796	492		Mtg Assigned Commonwealth Mtg Corp for Mtg Mtg see REM Bk 1779 pg 586
7032 Aug 19, 1986	"				Jean-Louis Letondal ^{etal}	1796	495		Mtg Assigned Southeast Mtg Co. for see REM Bk 1781 pg 532
7032 Aug 19, 1986	"				Roger J. Barrett ^{etal}	1796	496		Mtg Assigned Southeast Mtg Co. for Mtg Mtg see REM Bk 1782 pg 712
7032 Aug 19, 1986	"				Andy H. Hardesty ^{etal}	1796	497		Mtg Assigned Southeast Mtg Co. for Mtg see REM Bk 1780 pg 321
7032 Aug 19, 1986	"				Ronnie D. Rice ^{etal}	1796	498		Mtg Assigned Southeast Mtg Co. for Mtg see REM Bk 1778 pg 938
7032 Aug 19, 1986	"				Michael D. Lemke ^{etal}	1796	499		Mtg Assigned Southeast Mtg Co. for Mtg see REM Bk 1783 pg 162
7032 Aug 19, 1986	"				Jonny M. Caldwell ^{etal}	1796	500		Mtg Assigned Southeast Mtg Co. for
7183 Aug 20, 1986	"				Mary Sandra MacNaughton	1796	627	200,000	0.81 acres Rockwood Dr
7555 Aug 22, 1986	"				Joyce L. Walmsley	1797	163	51,000	Sec II Lot 109 Newgate Dr Burlington
7556 Aug 22, 1986	"				Tommy J. Kattimore ^{etal}	1797	175	80,000	Lot 178 Dove Inn
7721 Aug 22, 1986	"				Ollie B. Anderson Jr ^{etal}	1797	327	109,900	Downs Sec II Lot 160 Dartmouth Dr Pine
7746 Aug 25, 1986	"				George M. Eskew, Jr ^{etal}	1797	399	66,224	Gardens Lot 58 Barry Dr Terran

REVERSE or MORTGAGEE Index to Real Estate Mortgages — Greenville County, S. C.

REG. U. S. PAT. OFFICE *Chas McCath* County Indexes Since 1888 An Identifying Trade Mark

 Open at Proper Tab according to First Letter or Letters of Name and refer to Buff Sub-Index sheet for page reference.

COTT FAMILY NAME INDEX No. 75 © 1949
MADE BY THE COTT INDEX COMPANY, COLUMBUS, OHIO
SOLD BY PHOTO COPY SUPPLY, MAULDIN, S. C.

FILE NUMBER DATE OF RECORD	MORTGAGEES FAMILY NAMES	GIVEN NAMES ABCDEFGHIJ	GIVEN NAMES JKLMNO	GIVEN NAMES PQRSTUVWXYZ	MORTGAGORS	BOOK	PAGE	Amount	BRIEF DESCRIPTION, LOCATION, ETC. (Not Warranted)
7910 Aug 25, 1986	Alliance				<i>etal</i> Jury D. Hawkins	1797	557	44,270	<i>Acres</i> Lot 28 Clearview Cir. Clearview
7931 Aug 26, 1986	"				<i>etal</i> Hubert L. White	1797	638	89,550	Ph I Lot 9 Stallings Rd. Pebble Lake
8064 Aug 26, 1986	"				Patricia W. Farr	1797	697	66,535	Map I Lot 75 Ruxton Pl Sec II Ph II
8120 Aug 26, 1986	"				<i>etal</i> Dale Hammond	1797	773	36,174	Lot 66 Franklin Rd
8118 Aug 26, 1986	"				Kathy K. Annus	1797	817	66,560	Lot Williams Rd
8029 Aug 26, 1986	"				<i>etal</i> Charles L. Fields	1797	851		<i>Re-Record</i> Mtg see REMBk 1714 pg 118 Re Record Bk 1742 pg 812 Mtg assigned Colonial Savings Assoc for for mtg see REMBk 1764 pg 422
8031 Aug 26, 1986	"				John L. Potts	1797	852		Mtg assigned Commonwealth Mtg Corp for mtg see REMBk 1789 pg 983
8030 Aug 26, 1986	"				<i>etal</i> William M. McDonald	1797	853		Mtg assigned Fed Home Loan Mtg Corp for mtg see REMBk 1772 pg 784
8034 Aug 26, 1986	"				<i>etal</i> Paul A. Robell	1797	856		Mtg assigned Fed Home Loan Mtg Corp for mtg see REMBk 1752 pg 568
8034 Aug 26, 1986	"				<i>etal</i> Robert B. Bill	1797	857		Mtg assigned Fed Home Loan Mtg Corp for mtg see REMBk 1776 pg 778
8034 Aug 26, 1986	"				<i>etal</i> William P. Weather	1797	858		Mtg assigned Fed Home Loan Mtg Corp for mtg see REMBk 1778 pg 1
8239 Aug 26, 1986	"				Nicholas Bajewski	1797	859		Mtg assigned Fed Home Loan Mtg Corp gardens.
8337 Aug 27, 1986	"				Mary Lee Mullis	1798	105	41,750	Lot 63 Jarrow dr Sumner
8168 Aug 27, 1986	"				<i>etal</i> Thomas John Garner	1798	109	70,498	Sec I Lot 57 Kestrel Ct. Wildewood Pl
8168 Aug 27, 1986	"				<i>etal</i> Priscilla Campbell Fuller	1797	862	84,000	Sec B. Lot 321 Hiawatha Rd Green Este

(over)

REVERSE or MORTGAGEE Index to Real Estate Mortgages — Greenville County, S. C.

7
(5-K)

REG. U. S. PAT. OFFICE *Case McCott* County Indexes Since 1888 An Identifying Trade Mark


👉 Open at Proper Tab according to First Letter or Letters of Name and refer to Buff Sub-Index sheet for page reference.

COTT FAMILY NAME INDEX No. 75 © 1949
MADE BY THE COTT INDEX COMPANY, COLUMBUS, OHIO
SOLD BY PHOTO COPY SUPPLY, MAULDIN, S. C.

FILE NUMBER	MORTGAGEES FAMILY NAMES	GIVEN NAMES ABCDEFGHIJ	GIVEN NAMES JKLMNOPQ	GIVEN NAMES RSTUVWXYZ	MORTGAGORS	BOOK	PAGE	Amount	BRIEF DESCRIPTION, LOCATION, ETC. (Not Warranted)
DATE OF RECORD									
8269 Aug 27, 1986	Alliance				Gregory L. Rogers et al	Re-Record 1798	162		mtg. assigned to Commonwealth StL for mtg. see REm Bk - 1750 pg. 28 d re-record Bk. 1775 pg. 807
8269 Aug 27, 1986	"				" " "	Re-Record 1798	162		for mtg. see REm Bk. 1718 pg. 530 mtg. assign. Fed. Home Loan mtg. Corp. for mtg. see REm Bk. 1711 pg. 198
8269 Aug 27, 1986	"				R. J. Addison et al SIA C.C.	1798	163		mtg. assign. Fed. Home Loan mtg. Corp. for mtg. see REm Bk. 1711 pg. 198
8269 Aug 27, 1986	"				Chelon C. White et al	1798	164		mtg. assign. Fed. Home Loan mtg. Corp. for mtg. see REm Bk. 1702 pg. 287
8269 Aug 27, 1986	"				Kathy L. Evans, et al	1798	165		mtg. assign. Fed. Home Loan mtg. Corp. for mtg. see REm Bk. 1724 pg. 626
8269 Aug 27, 1986	"				Pamela H. Hamilton	1798	166		mtg. assign. Fed. Nat'l Mtg. Assoc. for mtg. see REm Bk. 1718 pg. 945
8269 Aug 27, 1986	"				Dwight C. McMillan et al	1798	167		mtg. assign. Fed. Home Loan mtg. Corp. for mtg. see REm Bk. 1723 pg. 40
8269 Aug 27, 1986	"				Jack R. Welch	1798	168		mtg. assign. Fed. Home Loan mtg. Corp.
8269 Aug 27, 1986	"				John B. Rasmussen et al	Re-Record 1798	169		mtg. assign. Commonwealth mtg. Corp. for mtg. see REm Bk. 1743 pg. 132 d re-record Bk. 1769 pg. 679
8550 Aug 28, 1986	"				Jeffrey J. Mitchell et al	1798	443	93,100	Pl. Sect II Lot 79 Enfield Way Merrifield
8644 Aug 29, 1986	"				Ann M. Smithwick	1798	657	42,039	Pl. lot 27 Augusta Dpts.
8667 Aug 29, 1986	"				Cleten Lester Smith et al	1798	689	59,500	Lot 24 Sheffield Forest
8660 Aug 29, 1986	"				Robert W. Rawley et al	1798	693	106,800	Crk. map 6 Lot 335 Clifwood Lane Sugar
8652 Aug 29, 1986	"				Roger Melton Hutton et al	1798	697	58,700	St. Lot 9 Elizabeth St. + Barnum
8721 Aug 29, 1986	"				Arthur Lee Gray et al	1798	763	44,600	Lot 64 Belle Meade

REVERSE or MORTGAGEE Index to Real Estate Mortgages — Greenville County, S. C.

REG. U. S. PAT. OFFICE *Chas McCott* County Indexes Since 1888 An Identifying Trade Mark


 Open at Proper Tab according to First Letter or Letters of Name and refer to Buff Sub-Index sheet for page reference.

COTT FAMILY NAME INDEX No. 75 © 1949
MADE BY THE COTT INDEX COMPANY, COLUMBUS, OHIO
SOLD BY PHOTO COPY SUPPLY, MAULDIN, S. C.

FILE NUMBER DATE OF RECORD	MORTGAGEES FAMILY NAMES	GIVEN NAMES ABCDEFGHIJ	GIVEN NAMES JKLMNOPQ	GIVEN NAMES RSTUVWXYZ	MORTGAGORS	BOOK	PAGE	Amount	BRIEF DESCRIPTION, LOCATION, ETC. (Not Warranted)
8724 Aug 29 1986	Alliance				Mark E. Byington et al	1798	771	56,678 ⁰⁰	Lot 67 N. Park Dr. North Park
'8796 Aug 29 1986	'				Daniel Hydrick Cash. Jr.	1798	836	111,100 ⁰⁰	Pl. lots 49+50 Byrd Blvd.
'8772 Aug 29 1986	'				Robert A. Boyd, et al	1798	840	87,750 ⁰⁰	Manuden Lot 2 Knollwood Lgts Sec II
'8774 Aug 29 1986	'				Philip R. Arnold, et al	1798	844	74,061 ⁰⁰	Lot 25 Baiting Lgts. Etc.
'8792 Aug 29 1986	'				David Warren LaRue et al	1798	867	94,750 ⁰⁰	Creek Pk. I Lot 7 Calico Court Pebble
'8802 Aug 29 1986	'				Duff B. Wagner	1798	911	65,800 ⁰⁰	W. Prop. Reg. Unit 25 - 5000 ft. on The Green
'8797 Aug 29 1986	'				John E. Bradley, et al	1798	916	126,000 ⁰⁰	Sec II Bateville Front 4.426 ac. - Lot 22 Moore Ln
'8795 Aug 29 1986	'				Elizabeth A. Fowler	1798	929	41,260 ⁰⁰	Summit Hill Lots 51+52 + pt. lot 50
'8901 Sept 2, 1986	"				John Von der Lichte	1799	21	94,100 ⁰⁰	Lot 39 1200 Pelham Sec I
'8908 Sept 2, 1986	"				David Miles Rhyne et al	1799	31	80,300 ⁰⁰	Candlebrook I Lot 674 Pt lot 66 Bennington Rd.
'8900 Sept 2, 1986	"				Edward William Muxer, Jr. et al	1799	50	39,417 ⁰⁰	Jennae. Lot 12 Quince Dr. Quince
'8989 Sept 2, 1986	"				Charles E. Montagna et al	1799	133	133,250 ⁰⁰	Sec I Lot 7 Rockport Ave. Deerfield
'8999 Sept 2, 1986	"				Charles V. Booth III et al	1799	158	92,600 ⁰⁰	Lot 32 Pebble Creek Pt. II
'9043 Sept 2, 1986	"				James Ellis Griffith et al	1799	253	58,647 ⁰⁰	III Union Sp. Mauldin. Lot 43 Fargo St Blended
'9065 Sept 2, 1986	"				Hellen L. Hoffman	1799	301	24,912 ⁰⁰	Lot 14
'9051 Sept 2, 1986	"				Alyce D. Shytle et al	1799	327	63,318 ⁰⁰	Candlebrook I Lot 36 Saratoga Dr

REVERSE or MORTGAGEE Index to Real Estate Mortgages — Greenville County, S. C.

REG. U. S. PAT OFFICE *Chas McCott* County Indexes Since 1888
An Identifying Trade Mark

 Open at Proper Tab according to First Letter or Letters of Name and refer to Buff Sub-Index sheet for page reference.

COTT FAMILY NAME INDEX No. 75 © 1949
MADE BY THE COTT INDEX COMPANY, COLUMBUS, OHIO
SOLD BY PHOTO COPY SUPPLY, MAULDIN, S. C.

(5-L)

FILE NUMBER DATE OF RECORD	MORTGAGEES FAMILY NAMES	GIVEN NAMES ABCDEFGH	GIVEN NAMES IJKLMNO	GIVEN NAMES PQRSTUVWXYZ	MORTGAGORS	BOOK	PAGE	Amount	BRIEF DESCRIPTION, LOCATION, ETC. (Not Warranted)
9037 Sept 2, 1986	Alliance		Mtg Co.		^{et al} ^{gr} Charles Richardson Elmou	1799	336	29,500 ^{.50}	Lot 81 Don Dr. Shuwood Forest
9118 Sept 2, 1986	"		"		John P. Condrosky ^{et al}	1799	424	85,000 ^{.50}	Plau Sec 16 Lot 36 Windward Way. Dunes
9148 Sept 2, 1986	"		"		John W. Evans ^{et al}	1799	478	110,250 ^{.50}	Lot 3 Public Creek Sec II
9319 Sept 3, 1986	"		"		Richard S. Hoyle ^{et al}	1799	721	59,700 ^{.50}	Hwy Prop Reg. Unit 21-F Villas on Green
9319 Sept 3, 1986	"		"		Jony J. Rigdon ^{et al}	1799	726	43,284 ^{.50}	Hills Sec 1+2. Lot 27 El Paso Dr. Westline
9344 Sept 3, 1986	"		"		Louis B. Mathis, Jr ^{et al}	1799	763	73,600 ^{.50}	Lot 46 Henderson Forest.
9354 Sept 3, 1986	"		"		Hollis H. McCarter	1799	785	62,625 ^{.50}	2.96 acres Green Pond Rd
9359 Sept 3, 1986	"		"		Douglas J. Eggert	Re record 1799	794	93,000 ^{.50}	Mt. Sec REM book 1752 p 856 Lot 40 Silverleaf Sec 1A for reg
9484 Sept 4, 1986	"		"		Frank C. Outlaw ^{et al}	Re record 1799	963	128,700 ^{.50}	Map 8, 175, Sec REM book 1779 p 569 Lot 508 W. Oldy Creek Rd. Sugar Creek Sec II
9523 Sept 4, 1986	"		"		Kennell Walker Lockridge	1799	983	94,940 ^{.50}	Sec F. Lot 77 Henderson Rd. Green Ests.
9596 Sept 5, 1986	"		"		William M. Slator, Jr ^{et al}	1800	103	61,000 ^{.50}	Kanawha Court Lot 58 Hunter Wood Sec Ph 2
9745 Sept 5, 1986	"		"		Wange Bath Drown Wange Bath	1800	241	75,670 ^{.50}	Hills. Lot 98 South Fair Circle Forest
9681 Sept 5, 1986	"		"		Thomas P. Deane ^{et al}	Re-Record 1800	283	46,233 ^{.50}	Sec REM book 1787 p 935 1.2 acres Bath Dr. - for reg
9135 Sept 5, 1986	"		"		James C. Phillip, Jr ^{et al}	Re-Record 1800	295	72,100 ^{.50}	Sec. Div. sec REM book 1675 p 383 Lot 10 Cannon Co. Pinebrook Forest
9138 Sept 5, 1986	"		"		Michael J. Simmons ^{et al}	Re-Record 1800	302	41,520 ^{.50}	Sec Div. sec REM book 1781 p 923 Lot 299 Red Hart Lts. Sec II
9894 Sept 8, 1986	"		"		Ray? Spearman ^{et al}	1800	461	50,000 ^{.50}	wagonwheel Dr. Lot 10 Colonial Acres Sec III

REVERSE or MORTGAGEE Index to Real Estate Mortgages — Greenville County, S. C.

REG. U. S. PAT OFFICE *Chas McCott* County Indexes Since 1888 An Identifying Trade Mark

Open at Proper Tab according to First Letter or Letters of Name and refer to Buff Sub-Index sheet for page reference.

COTT FAMILY NAME INDEX No. 75 © 1949
MADE BY THE COTT INDEX COMPANY, COLUMBUS, OHIO
SOLD BY PHOTO COPY SUPPLY, MAULDIN, S. C.

FILE NUMBER	MORTGAGEES FAMILY NAMES	GIVEN NAMES ABCDEFGHIJ	GIVEN NAMES JKLMNOPQ	GIVEN NAMES RSTUVWXYZ	MORTGAGORS	BOOK	PAGE	Amount	BRIEF DESCRIPTION, LOCATION, ETC. (Not Warranted)
9937 Sept 8, 1986	Alliance				Russell E. Greenway <i>et al</i>	1800	541	40,274	1.06 Acre Darby Subd. Rd. For mtg. see Rem. Bk. 1778 pg. 353
9834 Sept 8, 1986					William Robert Douglas <i>et al</i>	1800	515		Mtg. assigned Southeast Mtg. Co. For mtg. see Rem. Bk. 1710 pg. 90
9834 Sept 8, 1986	'				William Keith Alexander <i>et al</i>	1800	516		Mtg. assign. Fed. Home Loan Mtg. Corp. For mtg. see Rem. Bk. 1786 pg. 720
9834 Sept 8, 1986	'				Daniel Paul Taylor	1800	517		Mtg. assign. Southeast Mtg. Co. For mtg. see Rem. Bk. 1778 pg. 935
9834 Sept 8, 1986	'				Michael D. Lemke	1800	518		Mtg. assign. Southeast Mtg. Co. For mtg. see Rem. Bk. 1774 pg. 429
9834 Sept 8, 1986	'				Ronald D. Robert <i>et al</i>	1800	519		Mtg. assign. Fed. Home Loan Mtg. Corp.
9957 Sept 9, 1986	"				Harold J. Sullivan <i>et al</i>	1800	602	55,910	Lot 111 Chestfield Rd Wood fields Re record 1992 pg 673
10036 Sept 9, 1986	"				James R. Bindevalk <i>et al</i>	1800	664	44,250	Lot 11 Ennis Hills for org mtg see
10083 Sept 9, 1986	"				Elvira Guyton	1800	730	48,329	Lot 233 Del Norte Ests Sec 2 + 3 IL for mtg see Rem book 1679 pg 158
10070 Sept 9, 1986	"				Mark P. Goldenfield <i>et al</i>	1800	799	65,550	Lot 211 Valley Forge Dr. Canabake
10071 Sept 9, 1986	"				Norman G. Hardy <i>et al</i>	1800	806	33,250	Lot 95 Peninsula Dr. Westwood Simpsonville Sec 11 Austin Sp. For org mtg see Rem book 1679 pg 171
"	"				"	1800	806		Comp. For mtg. see Rem. Bk. 1703 pg. 69
9940 Sept 9, 1986	'				Jay J. Sizemore Jr. <i>et al</i>	1800	822		Mtg. assigned Fed. Home Loan Mtg. For mtg. see Rem. Bk. 1782 pg. 81
9944 Sept 9, 1986	'				James E. Harper <i>et al</i>	1800	824		Mtg. assigned Southeast Mtg. Co.
9944 Sept 9, 1986	'				Bradley C. Taylor <i>et al</i>	1800	827		For mtg. see Rem. Bk. 1782 pg. 567 Mtg. assigned Southeast Mtg. Co.
9944 Sept 9, 1986	'				Joseph C. Thaler <i>et al</i>	1800	828		For mtg. see Rem. Bk. 1768 pg. 427 Mtg. assign. Fed. Home Loan Mtg. Corp.

REVERSE or MORTGAGEE Index to Real Estate Mortgages — Greenville County, S. C.

(5-m)

REG. U. S. PAT. OFFICE *Chas McCott* County Indexes Since 1888 An Identifying Trade Mark


Open at Proper Tab according to First Letter or Letters of Name and refer to Buff Sub-Index sheet for page reference.

COTT FAMILY NAME INDEX No. 75 © 1949 MADE BY THE COTT INDEX COMPANY, COLUMBUS, OHIO SOLD BY PHOTO COPY SUPPLY, MAULDIN, S. C.

FILE NUMBER DATE OF RECORD	MORTGAGEES FAMILY NAMES	GIVEN NAMES ABCDEFGH	GIVEN NAMES IJKLMNO	GIVEN NAMES PQRSTUVWXYZ	MORTGAGORS	BOOK	PAGE	Amount	BRIEF DESCRIPTION, LOCATION, ETC. (Not Warranted)	
9944 Sept 9, 1986	Alliance		Mortgage	Cp	Robert W. Hainis, et al	1800	829		For mtg. see REm Bk. 1790 pp. 170 Mtg. assigned Fed. Home Loan Mtg. Corp.	
10238 Sept 10, 1986	"		"	"	Jeffrey A. Bell, et al	Re record	1801	28	48,786 For mtg. see REm book 1790 ps 911 Lot 25 Wabum Way Wabum ct.	
10291 Sept 10, 1986	"		"	"	Jerry H. Wing, et al	1801	69	69,857	Lot 26 Laurel Acres Sec II	
10320 Sept 11, 1986	"		"	"	Gerada Marcelle Hyden, et al	1801	102	74,891	Lot 269 Conlarake III	
10344 Sept 11, 1986	"		"	"	Jerry K. Nolan, et al	1801	272		For mtg. see REm book 1736 ps 779 Mtg assigned to Fed Home Loan Mtg Corp.	
10518 Sept 12, 1986	"		"	"	Leslie Edwin Gardner, et al	1801	346	95,950	Sec III Ph II Lot 29 Fall Lane Dr. Pelahocreek	
10630 Sept 12, 1986	"		"	"	Donald E. Jones, et al	1801	454	98,500	Lot 42 Oak Hollow Sec II	
10621 Sept 12, 1986	"		"	"	Emory D. Hamilton, Jr., et al	1801	486	65,740	Pt. Lot 11 Sevier St Ph I	
10624 Sept 12, 1986	"		"	"	Richard A. Mione, et al	1801	495	71,050	Lot 22 Russton Pl. Sec II	
10870 Sept 15, 1986	"		"	"	Lloyd Carl Bradley, Jr., et al	1801	714	48,000	Lot 19 Lebrand Blvd. Sherwood	
10790 Sept 15, 1986	"		"	"	John D. Johnson, et al	1801	718	51,692	Lot Oak Hill Dr. Meadows.	
10898 Sept 16, 1986	"		"	"	Robert Hutchinson, et al	1801	872	47,000	Lot 9 Mauldin Cir. Mauldin Ests. Sec II	
10971 Sept 16, 1986	"		"	"	John M. Gargue, et al	1801	939	69,027	Lot 80 Bulwood Ct. (Old Mill)	
11286 Sept 17, 1986	"		"	"	Lee W. Lund, et al	1802	376	66,380	Lot 33 Russton Pl. Sec II Ph I	
11806 Sept 22, 1986	"		"	"	Michael Thomas Fulton, et al	Re record	1803	184	46,930	Conting. for mtg. see REm book 1792 ps 581 Lot 185 Chugane Dr. Westwood
11675 Sept 22, 1986	"		"	"	Yasmilla G. Eman-Estevé, et al	1803	279		For mtg. see REm book 1786 ps 312 Mtg assigned Fed Home Loan Corp.	

REVERSE or MORTGAGEE Index to Real Estate Mortgages — Greenville County, S. C.

REG. U. S. PAT. OFFICE *Chas McCott* County Indexes Since 1888 An Identifying Trade Mark

 Open at Proper Tab according to First Letter or Letters of Name and refer to Buff Sub-index sheet for page reference.

COTT FAMILY NAME INDEX No. 75 © 1949
MADE BY THE COTT INDEX COMPANY, COLUMBUS, OHIO
SOLD BY PHOTO COPY SUPPLY, MAULDIN, S. C.

FILE NUMBER DATE OF RECORD	MORTGAGEES FAMILY NAMES	GIVEN NAMES ABCDEFGH	GIVEN NAMES IJKLMNO	GIVEN NAMES PQRSTUVWXYZ	MORTGAGORS	BOOK	PAGE	Amount	BRIEF DESCRIPTION, LOCATION, ETC. (Not Warranted)
11675 Sept 22, 1986	Alliance		Mtg Co.		Charles D. Malone ^{et al} 514 William R. Patrick	1803	278		for Mtg see REM book 1777 pg 819 Mtg assigned Fed Home Loan Mtg Corp
11675 Sept 22, 1986	"		"		W. Randy Patrick, ^{et al}	Re-Record 1803	277		for Mtg see REM book 1775 pg 91 Mtg assigned Fed Home Loan Mtg Corp
11864 Sept 23, 1986	"		"		Charles D. Chamberlain ^{et al}	1803	300	108,950	Lot 35 Sec C-1 Brown Ests .50
12048 Sept 24, 1986	"		"		Marilyn A. Sigman	1803	534	76,100	Deer Plantation Sec III .50 Lot 88 Sagramore Ln. Holly
12058 Sept 24, 1986	"		"		Richard Everett Crowell ^{et al}	1803	573	31,250	Acres. Lot 256 Chatham Dr Augusta
12106 Sept 24, 1986	"		"		John N. Blower ^{et al}	1803	581	110,000	Sugar Creek Sec III Map 111 Lot 685 Silver Creek Rd .50
12225 Sept 25, 1986	"		"		Nicholas A. Campbell	1803	839	70,500	Lower Ests. see D Lot 497 Shallowford Rd.
12349 Sept 25, 1986	"		"		Paul S. Shemon ^{et al}	1804	27	64,200	Lot 28 Plantation Dr. Holly Dr. 1st sec
12221 Sept 25, 1986	"		"		Charles S. Edwards ^{et al}	1803	803		for Mtg see REM book 1784 pg 256 Mtg assigned Fed Home Loan Mtg Corp
12221 Sept 25, 1986	"		"		Michael Glenn Putnam ^{et al}	1803	809		for Mtg see REM book 1784 pg 291 Mtg assigned Fed Home Loan Mtg Corp
12221 Sept 25, 1986	"		"		James A. Curlee ^{et al}	1803	810		for Mtg see REM book 1782 pg 602 Mtg assigned Fed Home Loan Mtg Corp
12221 Sept 25, 1986	"		"		Edward A. McBranchen ^{et al}	1803	811		for Mtg see REM book 1788 pg 244 Mtg assigned Fed Home Loan Mtg Corp
12221 Sept 25, 1986	"		"		Harry A. Blinch ^{et al}	1803	812		for Mtg see REM book 1787 pg 368 Mtg assigned Fed Home Loan Mtg Corp
12221 Sept 25, 1986	"		"		Patrick C. Carter ^{et al}	1803	813		for Mtg see REM book 1789 pg 573 Mtg assigned Fed Home Loan Mtg Corp
12221 Sept 25, 1986	"		"		James A. Wood	1803	814		for Mtg see REM book 1782 pg 12 Mtg assigned Fed Home Loan Mtg Corp
12221 Sept 25, 1986	"		"		Robert N. Schapp ^{et al}	1803	815		for Mtg see REM book 1786 pg 761 Mtg assigned Fed Home Loan Mtg Corp

REVERSE or MORTGAGEE Index to Real Estate Mortgages — Greenville County, S. C.

REG. U. S. PAT OFFICE *Chas McCott* County Indexes Since 1888
An Identifying Trade Mark

 Open at Proper Tab according to First Letter or Letters of Name and refer to Buff Sub-Index sheet for page reference.


COTT FAMILY NAME INDEX No. 75 © 1949
MADE BY THE COTT INDEX COMPANY, COLUMBUS, OHIO
SOLD BY PHOTO COPY SUPPLY, MAULDIN, S. C.

(5-N)

FILE NUMBER DATE OF RECORD	MORTGAGEES FAMILY NAMES	GIVEN NAMES ABCDEFGHIJ	GIVEN NAMES JKLMNOPQ	GIVEN NAMES RSTUVWXYZ	MORTGAGORS	BOOK	PAGE	Amount	BRIEF DESCRIPTION, LOCATION, ETC. (Not Warranted)
12221 Sept 25, 1986	Alliance		Mtj Corp		Richard Kenneth Daly <i>itd</i>	1803	816		For Mtj see Rembook 1786 pg 887 Mtj assigned Fed Home Loan Mtj Corp
12441 Sept 26, 1986	"		" "		Fred J. Angato <i>itd</i>	1804	221	51,796	Sec 6 Lot 196 Army Ln Colonial Hills
12442 Sept 26, 1986	"		" "		Mary Ann K. Jandus	1804	250	38,561	Lot 96 Sir Abbott St Sherwood
12627 Sept 27, 1986	"		" "		Carole S. Bayle <i>itd</i>	Re record 1804	373	30,102	For Mtj see Rembook 1727 pg 787 0.53 acres less pt also personal property
12627 Sept 29, 1986	"		" "		David W. Pease <i>itd</i>	Re record 1804	379	67,533	Lot 385 Car Sad Drake Rd Ladwicks
"	"		" "		" "	Re record 1804	379		Ch. Del Norte Ests. Sec II. Sec Mtj see Rembook see 1718 pg 234
12762 Sept 29, 1986	"		" "		Michael P. van Dieron <i>itd</i>	1804	620	69,286	Lot 22 Bausby Creek Ridge
12770 Sept 29, 1986	"		" "		Hubert L. Williams <i>itd</i>	1804	651	117,000	Chick Sp. Lot 95 Sec II River Downs
12708 Sept 29, 1986	"		" "		Donald E. Gobbay <i>itd</i>	1804	677	40,274	Lot 46 Kent Ln Vista Hills
1299 Sept 30, 1986	"		" "		Douglas A. Sparacino <i>H</i>	1804	958	71,985	Lot 94 Augustine Ln. Canebuck Valley
13035 Sept 30, 1986	"		" "		Thomas W. Dent, <i>itd</i>	1804	992	69,494	Lot 58 Bellamy Court Eastgate
13038 Sept 31, 1986	"		" "		Douglas M. Poy, <i>H</i>	1805	60	55,142	Offt + Reser Lot Lot 22 + pt. lot 21 Riverside Dr.
13044 Sept 30, 1986	"		" "		Lindsay Sanford <i>H</i> Wassenheim	1805	133	76,255	Dr. Highland Lots 55 + 56 Lannan Dr. Lannan
13008 Sept 30, 1986	"		" "		James B. Warburton <i>H</i>	1805	217		For Mtj see Rembk 1725 pg 34 Mtj assign Fed Home Loan Mtj Corp
"	"		" "		Wayne S. Davis	1805	218		For Mtj see Rembk 1712 pg 715 Mtj assign Fed Home Loan Mtj Corp
13147 Oct 1, 1986	"		" "		Earl Matthew Stillinger	1805	256	69,286	Lot 45 Windsor Oaks Sec II

REVERSE or MORTGAGEE Index to Real Estate Mortgages — Greenville County, S. C.

REG. U. S. PAT. OFFICE *Chas McCott* County Indexes Since 1888 An Identifying Trade Mark

 Open at Proper Tab according to First Letter or Letters of Name and refer to Buff Sub-Index sheet for page reference.

COTT FAMILY NAME INDEX No. 75 © 1949
MADE BY THE COTT INDEX COMPANY, COLUMBUS, OHIO
SOLD BY PHOTO COPY SUPPLY, MAULDIN, S. C.

FILE NUMBER DATE OF RECORD	MORTGAGEES FAMILY NAMES	GIVEN NAMES ABCDEFGHIJ	GIVEN NAMES JKLMNOPQ	GIVEN NAMES RSTUVWXYZ	MORTGAGORS	BOOK	PAGE	Amount	BRIEF DESCRIPTION, LOCATION, ETC. (Not Warranted)
13244 Oct 1, 1986	Alliance				Jerry J. Bray	1805	398	84,335	Ph II. Lot 12 Creekside Villas P.O.D.
13251 Oct 1, 1986	"				Robert L. Cloaninger ^{etd}	1805	417	60,108	1 acre off Sec E Lot 79 Stone Hedge Dr
13253 Oct 1, 1986	"				Wenon D. Moore ^{etd}	1805	429	70,514	Lot 101 Powderdown Sec 3
13291 Oct 1, 1986	"				Rodney S. Stevens ^{etd}	1805	434	43,336	Chick App Sp. Lot 261 York-hire Dr.
13297 Oct 1, 1986	"				Steve W. Wilke ^{etd}	1805	473	81,000	Knollwood Hqts. Sec 5 Lot 21 Blockman Dr
13313 Oct 1, 1986	"				John W. Shaw ^{etd}	1805	493	49,824	Rd. Mauldin. Lot 1 Bishop Dr + Ashmore
13305 Oct 1, 1986	"				Ronald C. McDaniel ^{etd}	1805	498	56,832	3.61 acres Sand Pit Rd
13319 Oct 1, 1986	"				James P. Richey ^{etd}	1805	516	62,000	Shadows. Lot 5 Plano Dr Mountain
13317 Oct 1, 1986	"				Robert Lee Myers ^{etd}	1805	534	91,910	3.28 acres Melton Rd.
13310 Oct 1, 1986	"				Steven C. Marlan ^{etd}	1805	547	79,500	Huntley woods Sec II S' side Lot 218 Huntley Wood Dr
13308 Oct 1, 1986	"				William S. Milling ^{etd}	1805	570	90,000	Foxcroft Sec II Lot 77 Continental Dr
13345 Oct 1, 1986	"				Larry Norman ^{etd}	1805	599	88,200	Sec 5 Lot 6 Jousley Woods
13436 Oct 2, 1986	"				Glenn A. Wallace ^{etd}	1805	660	52,150	Hills Lot 48 Ballway Dr North
13412 Oct 2, 1986	"				Steven E. Perone ^{etd}	1805	737	23,000	Sec 13 Lot 339 Duvenger Place
13565 Oct 2, 1986	"				Robert K. Davis ^{etd}	1805	860	84,150	Sec I Lot 23 Attamont Forest
13677 Oct 3, 1986	"				Norman E. Murphy Jr ^{etd}	1805	942	74,150	Wood Creek Sec II Lot 24 Wood Creek Court

REVERSE or MORTGAGEE Index to Real Estate Mortgages — Greenville County, S. C.

REG. U. S. PAT. OFFICE *Chas McCulloch* County Indexes Since 1888 An Identifying Trade Mark

 Open at Proper Tab according to First Letter or Letters of Name and refer to Buff Sub-Index sheet for page reference.


COTT FAMILY NAME INDEX No. 75 © 1949
MADE BY THE COTT INDEX COMPANY, COLUMBUS, OHIO
SOLD BY PHOTO COPY SUPPLY, MAULDIN, S. C.

(5-0)

FILE NUMBER DATE OF RECORD	MORTGAGEES FAMILY NAMES	GIVEN NAMES ABCDEFGH	GIVEN NAMES IJKLMNO	GIVEN NAMES PQRSTUVWXYZ	MORTGAGORS	BOOK	PAGE	Amount	BRIEF DESCRIPTION, LOCATION, ETC. (Not Warranted)
13681 Oct 3, 1986	Alliance				Thomas J. Dunn ^{et al}	1805	993	90,000	Sugar Creek map 7 Lot 26 Sugar cane Court
13647 Oct 3, 1986	"				Mary Louise Billups	Re record 1806	266		Mtg assign Commonwealth Mtg Corp for mtg see REM book 17758 pg 553
"	"				"	Re record 1806	266		Re record book 1791 pg 118 for mtg see REM book 1790 pg 170
13647 Oct 3, 1986	"				Robert W. Haines ^{et al}	Re record 1806	267		Mtg assign Fed Home Loan Mtg Corp for mtg see REM book 1723 pg 167
13647 Oct 3, 1986	"				Peter J. Buchanan ^{et al}	1806	260		Mtg assign Fed Home Loan Mtg Corp for mtg see REM book 1740 pg 398
13647 Oct 3, 1986	"				Phillip C. Bailey ^{et al}	Re record 1806	265		Mtg assign Commonwealth Mtg Corp for mtg see REM bk 1715 pg 116
13647 Oct 3, 1986	"				Thomas M. McClarty ^{et al}	1806	258		Mtg assign Fed Home Loan Mtg Corp for mtg see REM bk 1714 pg 78
"	"				Edward J. Taylor III	1806	259		Mtg assign Fed Home Loan Mtg
"	"				Robert B. McClary ^{et al}	1806	261		Mtg assign Fed Home Loan Mtg Corp for mtg see REM bk 1696 pg 787
"	"				"	1806	261		Re record 1705 pg 233 + correction mtg bk 1719 pg 999
"	"				"	1806	261		
"	"				James Ellis Griffith ^{et al}	1806	262		for mtg see REM bk 1713 pg 313 Mtg assign Fed Home Loan Mtg Corp
"	"				Edward J. Jesinsky ^{et al}	1806	263		for mtg see REM bk 1720 pg 366 Mtg assign Fed Home Loan Mtg Corp
13926 Oct 6, 1986	"				Robert W. Hainley ^{et al}	1806	346	80,000	Ave Lot 6 Jindale Ave + ground
13940 Oct 6, 1986	"				Nancy A. Cason	1806	372	67,418	Deeds Ests. Lot 158 Brookford Rd Del
14105 Oct 7, 1986	"				Leland E. Anderson ^{et al}	1806	569	95,501	Lot 64 Summit Hill

REVERSE or MORTGAGEE Index to Real Estate Mortgages — Greenville County, S. C.

REG. U. S. PAT. OFFICE *Chas. McCott* County Indexes Since 1888 An Identifying Trade Mark

 Open at Proper Tab according to First Letter or Letters of Name and refer to Buff Sub-Index sheet for page reference.


COTT FAMILY NAME INDEX No. 75 © 1949
MADE BY THE COTT INDEX COMPANY, COLUMBUS, OHIO
SOLD BY PHOTO COPY SUPPLY, MAULDIN, S. C.

FILE NUMBER DATE OF RECORD	MORTGAGEES FAMILY NAMES	GIVEN NAMES ABCDEFGHIJ	GIVEN NAMES JKLMNO	GIVEN NAMES PQRSTUVWXYZ	MORTGAGORS	BOOK	PAGE	Amount	BRIEF DESCRIPTION, LOCATION, ETC. (Not Warranted)
14147 Oct 7, 1986	Alliance				<i>H</i> Van Neil Blanchard	1806	684	56,882	2 Thornwood Ave Lot 32 Forestwood Dr.
14244 Oct 7, 1986	"				<i>H</i> Dina M. Brillman	1806	832	41,410	Re Record Lot 248 Shegban Court Western Sec. 2 - For Orig. see REM book 1727 pg. 849
14243 Oct 7, 1986	"				<i>H</i> Nancy S. DiPietro	1806	826	75,600	Re Record Lot 100 Red Fox Court Coach Hills Sec 2-B. For Orig. see Rem book 1725 pg 109
14120 Oct 7, 1986	"				<i>titl</i> James G. Hay, Jr	1806	869		For Orig. see Rem book 1716 pg 111 Mtg Assig. 2nd Home Loan Mtg Corp
14120 Oct 7, 1986	"				<i>titl</i> Richard W. Silitan, Jr	1806	868		For Orig. see Rem book 1781 pg 582 Mtg Assig. Southeast Mtg Co.
14120 Oct 7, 1986	"				<i>titl</i> Robert W. Brannon	1806	870		For Orig. see REM book 1710 pg 137 Mtg Assig. 2nd Home Loan Mtg Corp
14120 Oct 7, 1986	"				<i>H</i> Kimbell W. Putnam	1806	871		For Orig. see Rem book 1711 pg 894 Mtg Assig. 2nd Home Loan Mtg Corp
14450 Oct 8, 1986	"				<i>titl</i> James L. Johnson	1807	100	76,100	Lot 12 Russton Place Sec II
14374 Oct 8, 1986	"				<i>titl</i> Robert E. Reeves, Jr	1806	895	73,438	Lot 34 Russton Pl Sec I
14307 Oct 8, 1986	"				<i>titl</i> Steven V. Cullen	1806	940	47,388	Trust Lot 58 Palmetto Dr Cherokee
14341 Oct 8, 1986	"				<i>titl</i> Rebecca W. Jennings	1806	948	60,050	Brookfield East sec 2 Lot 135 Deerfield Rd
14359 Oct 8, 1986	"				<i>titl</i> Marcus A. Campbell	1806	979	46,813	Lot 125 Shumard Forest
14517 Oct 9, 1986	"				<i>H</i> Alan K. Moulton	1807	201	57,764	Re Record For Orig. see Rem book 1764 pg 186 Lot 130 Gray Fox Run

Over

REVERSE or MORTGAGEE Index to Real Estate Mortgages — Greenville County, S. C.

REG. U. S. PAT. OFFICE *Chas McCotts* County Indexes Since 1888
An Identifying Trade Mark

 Open at Proper Tab according to First Letter or Letters of Name and refer to Buff Sub-Index sheet for page reference.


COTT FAMILY NAME INDEX No. 75 © 1949
MADE BY THE COTT INDEX COMPANY, COLUMBUS, OHIO
SOLD BY PHOTO COPY SUPPLY, MAULDIN, S. C.

(5-P)

FILE NUMBER DATE OF RECORD	MORTGAGEES FAMILY NAMES	GIVEN NAMES ABCDEFGH	GIVEN NAMES IJKLMNO	GIVEN NAMES PQRSTUVWXYZ	MORTGAGORS	BOOK	PAGE	Amount	BRIEF DESCRIPTION, LOCATION, ETC. (Not Warranted)
14518 Oct 9, 1986	Alliance		Mtg. Co.		Will B. Hudgins Jr. et al	Re-Record 1807	214	71,985	Lot 9 Hunters Trail Palmetto Down to 5 for Orig. see Rem Bk 1943 pg. 82 & record 1792 pg. 978
"	"		"		"	Re-Record 1807	214		
14520 Oct 9, 1986	"		"		Timothy K. Deal, et al	1807	232	93,600	6 Acre Jewels Bridge Road
14649 Oct 10, 1986	"		"		Larry M. Vorein.	1807	400	75,670	PHI Lot 21 Russta Pl. Jean II
14792 Oct 10, 1986	"		"		Lawrence Fredrick Mabry	1807	597	66,750	Jr. Mauldin Lot 72 Breunlin Hawthorne
14641 Oct 10, 1986	"		"		Ronald J. Gillen	1807	526		See Mtg see REM book 1778 pg 404 Mtg Assig Fed Home Loan Mtg Corp
14641 Oct 10, 1986	"		"		Charles G. Fink	1807	527		Mtg see REM book 1794 pg 698 Mtg assig Southeast Mtg Co. Inc.
14641 Oct 10, 1986	"		"		Samuel M. Mess	1807	528		See Mtg see REM 1779 pg 550 Mtg assig Fed Home Loan Mtg Corp
14641 Oct 10, 1986	"		"		Denise B. Finley	1807	529		Mtg see REM book 1785 pg 492 Mtg assig Southeast Mtg Co. Inc.
14641 Oct 10, 1986	"		"		Laura H. Kesse	1807	530		Mtg see REM book 1784 pg 149 Mtg assig Southeast Mtg Co. Inc.
14641 Oct 10, 1986	"		"		Stanley J. Ashmore	1807	531		Mtg see REM book 1786 pg 892 Mtg assig Southeast Mtg Co. Inc.
14641 Oct 10, 1986	"		"		Randall L. Callahan	1807	532		Mtg see REM book 1784 pg Mtg assig Southeast Mtg Co. Inc.
14641 Oct 10, 1986	"		"		Louis A. Gibbons	1807	533		Mtg see REM book 1785 pg 124 Mtg assig Southeast Mtg Co. Inc.
14641 Oct 10, 1986	"		"		James J. Martin Jr.	1807	534		Mtg see REM book 1783 pg 331 Mtg assig Fed Home Mtg Corp. Inc.
14641 Oct 10, 1986	"		"		David Michael Maker	1807	535		Mtg see REM book 1781 pg 820 Mtg assig Fed Home Mtg Corp. Inc.
14641 Oct 10, 1986	"		"		Ronald C. Carile	1807	536		Mtg see REM book 1786 pg 871 Mtg assig Southeast Mtg Co. Inc.

REVERSE or MORTGAGEE Index to Real Estate Mortgages — Greenville County, S. C.

REG. U. S. PAT. OFFICE *Chas. McCath* County Indexes Since 1888 An Identifying Trade Mark

 Open at Proper Tab according to First Letter or Letters of Name and refer to Buff Sub-Index sheet for page reference.

COTT FAMILY NAME INDEX No. 75 © 1949
MADE BY THE COTT INDEX COMPANY, COLUMBUS, OHIO
SOLD BY PHOTO COPY SUPPLY, MAULDIN, S. C.

FILE NUMBER DATE OF RECORD	MORTGAGEES FAMILY NAMES	GIVEN NAMES ABCDEFGHIJ	GIVEN NAMES JKLMNO	GIVEN NAMES PQRSTUVWXYZ	MORTGAGORS	BOOK	PAGE	Amount	BRIEF DESCRIPTION, LOCATION, ETC. (Not Warranted)
14641 Oct 10, 1986	Alliance		Mtg Co.		Thomas J. Shames ^{titl}	1779	912		Mtg see Rembook 1779 pg 912
14641 Oct 10, 1986	"		"		Roger N. Neale ^{titl}	1807	538		Mtg assign Southeast Mtg Co. Dev See mtg see Rembook 1785 pg 67
14641 Oct 10, 1986	"		"		Edward S. Kreisler	1807	539		Mtg assign Fed Home Loan Mtg Corp See mtg see Rembook 1785 pg 498
14641 Oct 10, 1986	"		"		Jeffrey A. Bell ^{titl}	1807	540		Mtg assign Fed Home Loan Mtg Corp Mtg see Rembook 1740 pg 911
14641 Oct 10, 1986	"		"		Fredrick G. Steinbrinner ^{titl}	1807	541		Mtg assign Southeast Mtg Co. Dev Mtg see Rembook 1786 pg 770
14641 Oct 10, 1986	"		"		Mark James Schroeder ^{titl}	1807	542		Mtg assign Southeast Mtg Co. Dev Mtg see Rembook 1773 pg 561
14641 Oct 10, 1986	"		"		William V. Freeman ^{titl}	1807	543		Mtg assign Southeast Mtg Co. Dev Mtg see Rembook 1788 pg 881
14641 Oct 10, 1986	"		"		Sidney E. Jackson ^{titl}	1807	544		Mtg assign Southeast Mtg Co. Dev See mtg see Rembook 1784 pg 219
14641 Oct 10, 1986	"		"		Guzary G. Shannon ^{titl}	1807	545		Mtg assign Fed Home Loan Mtg Corp Mtg see Rembook 1786 pg 702
14939 Oct 13, 1986	"		"		Quint P. Schepemaker ^{titl}	1807	794	47,177	Lot 62 Ridgcrest Dr Vista Hills
14417 Oct 13, 1986	"		"		Jerry L. Moore	1807	913	43,284	Tract 2 Broken Arrow
14887 Oct 13, 1986	"		"		Dale J. Pahoul ^{titl}	1807	895		Corp Formt see Rembook 1654 pg 720 Mtg assign Fed Home Loan Mtg
15026 Oct 14, 1986	"		"		Jerry F. Wilson ^{titl}	1808	23	71,812	Lot 66 Palmetto Down Lutz
15223 Oct 15, 1986	"		"		William F. Truison ^{titl}	1808	209	107,100	Dr Stone Lake Hgts Lot 33 & pt lot 31 Lakesant
15389 Oct 15, 1986	"		"		C. Yvonne Eaves	1808	389	43,596	Mauldin Lot 23 Fairfield Dr
15310 Oct 15, 1986	"		"		Daniel J. Davis ^{titl}	1808	316		In Mtg. see Rembk. 1722 pg. 359 Mtg. assigned Fed Home Loan Mtg Corp

REVERSE or MORTGAGEE Index to Real Estate Mortgages — Greenville County, S. C.

REG. U. S. PAT. OFFICE *Chas McCott* County Indexes Since 1888 An Identifying Trade Mark

Open at Proper Tab according to First Letter or Letters of Name and refer to Buff Sub-Index sheet for page reference.


COTT FAMILY NAME INDEX No. 75 © 1949
MADE BY THE COTT INDEX COMPANY, COLUMBUS, OHIO
SOLD BY PHOTO COPY SUPPLY, MAULDIN, S. C.

(5-Q)

FILE NUMBER DATE OF RECORD	MORTGAGEES FAMILY NAMES	GIVEN NAMES ABCDEFGH	GIVEN NAMES IJKLMNO	GIVEN NAMES PQRSTUVWXYZ	MORTGAGORS	BOOK	PAGE	Amount	BRIEF DESCRIPTION, LOCATION, ETC. (Not Warranted)
15310 Oct 15, 1986	Alliance				Douglas Blahely et al	Re-Record 1808	317		Mtg assigned to Fed Home Loan Mtg. Corp. for mtg. see Rem Bk. 1743 p. 840
					"	Re-Record 1808	317		Gu. Record Bk. 1792 p. 245
15310 Oct 15, 1986	"				Leon M. Zeldin et al	1808	318		for mtg. see Rem Bk. 1772 p. 867
15310 Oct 15, 1986	"				Edward W. Miller et al	1808	319		Mtg assigned to Fed Home Loan Mtg. Corp. for mtg. see Rem Bk. 1762 p. 655
15501 Oct 16, 1986	"				Harvey Jack King, Jr. et al	1808	242		Mtg assigned to Fed Home Loan Mtg. Corp. for mtg. see Rem Bk. 1792 p. 263
15501 Oct 16, 1986	"				Philip J. Long et al	1808	243		Mtg assigned to Fed Home Loan Mtg. Corp. for mtg. see Rem Bk. 1792 p. 368
15501 Oct 16, 1986	"				James P. Mopic et al	1808	244		Mtg assigned to Fed Home Loan Mtg. Corp. for mtg. see Rem Bk. 1791 p. 665
15501 Oct 16, 1986	"				James H. Wilkie, Jr. et al	1808	245		Mtg assigned to Fed Home Loan Mtg. Corp. for mtg. see Rem Bk. 1791 p. 825
15565 Oct 16, 1986	"				Lester J. Ohm et al	1808	655	121,250	Lot 66 Holly Inn Pk. Sec II
15568 Oct 16, 1986	"				Irving Edward Coffey et al	1808	673	65,600	Lot Car. Vantage Rd. & Rd.
15584 Oct 16, 1986	"				Mary Sperovic et al	1808	677	57,500	Lot 15 Ashwiche
15609 Oct 16, 1986	"				Mary J. Kaster et al	1808	693	50,450	Lot 2000 Lot 2000 Street Pleasantburg
15500 Oct 16, 1986	"				H. Mark Housley et al	1808	559		for mtg. see Rem Book 1723 p. 32 Mtg assign Fed Home Loan Mtg Corp
15499 Oct 16, 1986	"				Mary Sandra MacNaughton et al	Re-Record 1808	560		crypto mtg. see Rem book 1796 p. 627 Mtg assign Residential Funding Corp & others
15714 Oct 17, 1986	"				William W. Stripling et al	1808	839	67,600	Sec II Ph II Lot 19 The Oaks Parkside Creek Pub
15752 Oct 17, 1986	"				William David Crawford	1808	938	86,860	Forest. Sec I Lot 1 Altamont Rd Altamont

REVERSE or MORTGAGEE Index to Real Estate Mortgages — Greenville County, S. C.

REG. U. S. PAT. OFFICE *Chas. McCott* County Indexes Since 1888 An Identifying Trade Mark

 Open at Proper Tab according to First Letter or Letters of Name and refer to Buff Sub-Index sheet for page reference.

COTT FAMILY NAME INDEX No. 75 © 1949
MADE BY THE COTT INDEX COMPANY, COLUMBUS, OHIO
SOLD BY PHOTO COPY SUPPLY, MAULDIN, S. C.

FILE NUMBER DATE OF RECORD	MORTGAGEES FAMILY NAMES	GIVEN NAMES ABCDEFGHIJ	GIVEN NAMES JKLMNOPQ	GIVEN NAMES RSTUVWXYZ	MORTGAGORS	BOOK	PAGE	Amount	BRIEF DESCRIPTION, LOCATION, ETC. (Not Warranted)
15757 Oct 17, 1986	Alliance				Gerald J. Engelman ^{et al}	Re-record 1808	950	43,200	Reg. for mts see Rem book 1719 pg 678 Unit 7A Holly Wood Hwy Prop #86-3570 in mty. see Rem Bk 1598 pg 591
15625 Oct 17, 1986	"				Michael J. Poulos ^{et al}	1808	741		Release lien from Judgment Roll
15910 Oct 20, 1986	"				Grederek H. Zeffert ^{et al}	1809	95	70,000	.00 Sept Lot 40 Red Fox Court Foxcroft
15934 Oct 20, 1986	"				Roy H. McDonald ^{et al}	Re-record 1809	133	71,985	.00 PK, for big see Rem # 1746 pg 813 Lot 273 Rock Creek Dr Traylor
15986 Oct 20, 1986	"				Erangelok K. Diman ^{et al}	1809	241	40,200	.00 Oak Hill Sec I Lot 12 Breenfern Dr. White
16062 Oct 21, 1986	"				Donald G. Parratt ^{et al}	1809	348	59,166	.00 Lot 28 Fargo St Austin Sp
16116 Oct 21, 1986	"				Deborah G. Hudson ^{et al}	Re-record 1809	493	31,550	.00 for orig mts see Rem book 1684 pg 186 Unit 2-A Ridgeview Hwy Prop Reg
16117 Oct 21, 1986	"				Tracy G. Rigdon ^{et al}	Re-record 1809	554	43,284	.00 for orig mts see Rem book 1799 pg 726 Lot 27 El Paso Dr Dec 17 11
16160 Oct 21, 1986	"				Michael F. Driffin ^{et al}	1809	392		for mty. see Rem Bk. 1793 pg 573 Mty. assign Fed. Home Loan Mty. Corp.
16160 "	"				Dennis E. Lepple ^{et al}	1809	393		for mty. see Rem Bk. 1793 pg 469 Mty. assign Fed. Home Loan Mty. Corp.
16160 "	"				Melinde J. Walder	1809	394		for mty. see Rem Bk. 1795 pg 615 Mty. assign Fed. Home Loan Mty. Corp.
"	"				James R. Pannell ^{et al}	1809	395		for mty. see Rem Bk. 1793 pg 610 Mty. assign Fed. Home Loan Mty. Corp.
"	"				Lawrence J. Ekman ^{et al}	1809	396		for mty. see Rem Bk. 1795 pg 775 Mty. assign Fed. Home Loan Mty. Corp.
"	"				Thomas C. Crosby ^{et al}	1809	397		for mty. see Rem Bk. 1789 pg 610 Mty. assign Fed. Home Loan Mty. Corp.
"	"				Steve W. Webb, Jr. ^{et al}	1809	398		for mty. see Rem Bk 1787 pg 967 Mty. assign Fed. Home Loan Mty. Corp.
"	"				Robert B. Mc Crary ^{et al}	1809	399		Mty assign Fed. Home Loan Mty Corp
"	"				"	1809	399		for mty. see Rem Bk 1696 pg 783 + re-record 1702 pg 248, correction 1719 pg 904

REVERSE or MORTGAGEE Index to Real Estate Mortgages — Greenville County, S. C.

74

REG. U. S. PAT. OFFICE *Chas. McCorkle* County Indexes Since 1888 An Identifying Trade Mark

Open at Proper Tab according to First Letter or Letters of Name and refer to Buff Sub-Index sheet for page reference.

COTT FAMILY NAME INDEX No. 75 © 1949
MADE BY THE COTT INDEX COMPANY, COLUMBUS, OHIO
SOLD BY PHOTO COPY SUPPLY, MAULDIN, S. C.

(5-R)

FILE NUMBER DATE OF RECORD	MORTGAGEES FAMILY NAMES	GIVEN NAMES ABCDEFGH	GIVEN NAMES IJKLMNO	GIVEN NAMES PQRSTUWXYZ	MORTGAGORS	BOOK	PAGE	Amount	BRIEF DESCRIPTION, LOCATION, ETC. (Not Warranted)
16160 Oct. 21, 1986	Alliance		mtg. Co		Steven R. Kremen <i>et al</i>	1809	400		For mtg see REM Bk. 1788 Pg. 572 mtg. assigned Southeast mtg. Co.
16160 Oct 21, 19	"		mtg. Co.		Benjamin J. Morgan <i>et al</i>	Re-record 1808	401		mtg. assigned Commonwealth mtg. Co. for mtg. see REM Bk. 1737 Pg. 479
"	"		" "		"	Re-record 1809	401		Re-record 1787 Pg. 380 For mtg. see REM Bk. 1780 Pg. 876
16160 Oct 21, 1986	"		"		James B. Hay, Jr. <i>et al</i>	1809	402		mtg. assigned Fed Home Loan mtg. Co.
16160 Oct 21, 1986	"		"		Frank C. Outlaw, <i>et al</i>	1809	403		mtg. assigned Fed Home Loan mtg. Co. for mtg. see REM Bk. 1779 Pg. 569
"	"		"		"	1809	403		Re-record Bk. 1799 Pg. 663
16160 Oct 21, 1986	"		"		Paul A. Jernyson <i>et al</i>	1809	404		For mtg. see REM Bk. 1785 Pg. 983 mtg. assigned Fed Home Loan mtg. Co.
16287 Oct 22, 1986	"		"		Harry J. Chaves, <i>et al</i>	Re-record 1809	864	72,504	Lot 176 Mount Vista Ave. Inglewood Pk. For orig mtg see REM book 1717 Pg. 970
"	"		"		"	Re-record 1809	864		
16203 Oct 22, 1986	"		"		Phillip Arthur Rhoads <i>et al</i>	1809	578	42,500	Lot Highland Dr
16237 Oct 22, 1986	"		"		Stephen C. Poole <i>et al</i>	1809	627	70,013	Lot 16 Russton Sec II Pk I
16398 Oct. 23, 1986	"		"		Joni S. Cooper	1809	895	64,356	Lot 74, Russton Place, Sec 2
16414 Oct. 23, 1986	"		"		Michael Joseph Hill <i>et al</i>	Re-record 1809	913	70,000	Lot 11, Dellrose Cir., Drexel Terrace
"	"		"		"	Re-record 1809	913		For orig see REM Bk 1770 Pg 587, For re-record see REM Bk 1798 Pg 118
16584 Oct 23, 1986	"		"		Mark S. Stokes <i>et al</i>	1810	195	105,300	Forrester Woods Sec. 7 Lot 57-53 Acs. Cherry Hill Rd.
16652 Oct 24, 1986	"		"		Alan A. Duke <i>et al</i>	1810	365	73,200	Lot 153 Coach Hill

REVERSE or MORTGAGEE Index to Real Estate Mortgages — Greenville County, S. C.

REG. U. S. PAT. OFFICE *Chas McCott* County Indexes Since 1888 An Identifying Trade Mark

 Open at Proper Tab according to First Letter or Letters of Name and refer to Buff Sub-Index sheet for page reference.

COTT FAMILY NAME INDEX No. 75 © 1949
MADE BY THE COTT INDEX COMPANY, COLUMBUS, OHIO
SOLD BY PHOTO COPY SUPPLY, MAULDIN, S. C.

FILE NUMBER DATE OF RECORD	MORTGAGEES FAMILY NAMES	GIVEN NAMES ABCDEFGHIJ	GIVEN NAMES JKLMNO	GIVEN NAMES PQRSTUVWXYZ	MORTGAGORS	BOOK	PAGE	Amount	BRIEF DESCRIPTION, LOCATION, ETC. (Not Warranted)
16654									50 Del Norte Ests.
Oct 24, 1986 16919	Alliance		Mty Co.		J. Michael Magnus ^{et al}	1810	409	61,250	Lot 147 Del Norte Rd.
Oct 27, 1986 16954	"		" "		Joel N. Byars ^{et al}	1810	840	60,204	Ests. For orig see REM BK 1763 Pg. 270 Lot 5, Dellbrook Dr. Dellbrook
Oct 27, 1986 16774	"		" "		Thomas Howard Hutchison ^{et al}	1810	873	54,136	Lot 42, Phillips Ave. Cory. In Mty. see REM BK 1655 Pg. 198
Oct 27, 1986 16774	"		" "		Charles R. Budge ^{et al}	1810	817		Mty. assign. Fed. Home Loan Mty. In Mty. see REM BK 1653 Pg. 878
Oct 27, 1986 17027	"		" "		James A. Hall ^{et al}	1810	815		Mty. assign. Fed. Home Loan Mty. Cory. Watson Orchard
Oct 28, 1986 17043	"		" "		William J. Weather ^{et al}	1811	28	63,000	Pt lot 18 Highbourn Dr. Re-Record
Oct 28, 1986	"		" "		Jeffrey W. Menke ^{et al}	1811	75	67,470	24 1/2 ac. in E. Mauldin Re-Record Lot 29 Kingsley Dr. Knallwood for orig see Bl. 1792 Pg. 622
Oct 28, 1986 17086	"		" "		Mary Ann K. Sanders	1811	93	38,042	Re-Record Sherwood Forest (see Bl. 1804 Pg. 250) Lot 96 Sir Albion St.
Oct 28, 1986 17245	"		" "		William R. Smith ^{et al}	1811	273	42,000	Lot Circle Dr. Ests.
Oct 29, 1986 17244	"		" "		Joseph G. McElwain ^{et al}	1811	412	64,000	Lot 71 Edick Dr. Urdin
Oct 29, 1986 17327	"		" "		Douglas Charles George ^{et al}	1811	425	72,000	Lot 32 Balcome Blvd. Windsor Oaks, Sec II
Oct 29, 1986 17334	"		" "		Edward L. Wiedemann ^{et al}	1811	502	58,024	Lot 21 Buckingham Way Re-Record
Oct 29, 1986 17387	"		" "		Thomas G. Sloan ^{et al}	1811	512	49,521	100 In orig Mty. see REM BK 1747 Pg. 838 Lot 23 Woodmont Ave. Woodmont
Oct 30, 1986 17397	"		" "		Ollie B. Anderson, Jr. ^{et al}	1811	615	109,900	Re-Record In orig. see REM BK 1797 Pg. 327 Lot 76 Dartmouth Dr. Hiram Adams Sr.
Oct 30, 1986	"		" "		Harry Holpin	1811	620	133,250	00 Creek map 2 Lot 83 Brian Creek Rd. Sugar

REVERSE or MORTGAGEE Index to Real Estate Mortgages — Greenville County, S. C.

74

REG. U. S. PAT OFFICE *Chas McCott* County Indexes Since 1888 An Identifying Trade Mark

Open at Proper Tab according to First Letter or Letters of Name and refer to Buff Sub-Index sheet for page reference.


COTT FAMILY NAME INDEX No. 75 © 1949
MADE BY THE COTT INDEX COMPANY, COLUMBUS, OHIO
SOLD BY PHOTO COPY SUPPLY, MAULDIN, S. C.

(5-5)

FILE NUMBER DATE OF RECORD	MORTGAGEES FAMILY NAMES	GIVEN NAMES ABCDEFGH	GIVEN NAMES IJKLMNO	GIVEN NAMES PQRSTUVWXYZ	MORTGAGORS	BOOK	PAGE	Amount	BRIEF DESCRIPTION, LOCATION, ETC. (Not Warranted)
17385 Oct 30, 1986	Alliance		Mtg. Co.		Nancy A. Cason	Re-record 1811	736	.00 67,418	Lot 7 on original Em Bl. 1806 pg 372 Lat 158 Broadford Rd. Del Norte
17532 Oct 31, 1986	"		"		John Wilbur Amatory Jr	1811	834	.00 55,752	Lat 55 Oak Farm sec I
17708 Oct 31, 1986	"		"		Gay C. Lee	1812	90	.00 117,800	Lat 584 Sugar Creek Sec III
17730 Oct 31, 1986	"		"		Carry E. Elliott	1812	258	.00 65,000	Whisperwill Sec 4-W. Lat W-26 Meadowlark Cir
17745 Oct 31, 1986	"		"		Thomas William Martin	1812	319	.00 70,700	Ests Sec III Lat 379 Ladwade Ct Del Norte
17752 Oct 31, 1986	"		"		Willie G. Gray	Re record 1812	332	.00 31,150	Orig mts see REM book 1680 pg 402 Unit 3-7 Ridgewood Hwy Prop Reg. Jon
17829 Oct 31, 1986	"		"		Daniel G. Criss	1812	436	.00 58,000	Chick Sec I Map II Lat 172 White Water Ct. Sugar
17621 Oct 31, 1986	"		"		Michael F. Finken	Re record 1811	922	.00 65,601	Lat 129 Fredericksburg Dr Providence Sec III S'ville.
"	"		"		"	1811	922	.00	See orig mts see REM book 1742 pg 808 Mauldin
17930 Nov 3, 1986	"		"		Eric B. Godfrey	1812	545	.00 71,550	Lat 52 Forresten woods Sec I
17982 Nov 3, 1986	"		"		Donald Craig Lancaster	1812	689	.00 93,450	PK Sec II Lat 25 Parliament Rd. Mauldin
18037 Nov 3, 1986	"		"		Jane Adelle Beal	1812	792	.00 53,249	Lat 161 Colonial Hills Sec 4
18043 Nov 3, 1986	"		"		Tom D. Shelton	1812	811	.00 80,100	Batany woods Sec IV Lat 177 Bridgewater Dr
18046 Nov 3, 1986	"		"		Arthur H. Mitchell	1812	855	.00 76,500	Lat 24 Oak Hollow Sec II
18130 Nov 3, 1986	"		"		George R. Gange	Re record 1812	976	.00 34,773	See orig mts see REM book 1744 pg 27 Lat 5-5 Woodwinds Ph VIII Mauldin
18364 Nov 4, 1986	"		"		Prince Stephen Brode	1813	335	.00 56,622	Mill Ests. Lat 3 Whitestone Ave. Adams

REVERSE or MORTGAGEE Index to Real Estate Mortgages — Greenville County, S. C.

REG. U. S. PAT OFFICE *Chas McCott* County Indexes Since 1888 An Identifying Trade Mark

 Open at Proper Tab according to First Letter or Letters of Name and refer to Buff Sub-Index sheet for page reference.

COTT FAMILY NAME INDEX No. 75 © 1949
MADE BY THE COTT INDEX COMPANY, COLUMBUS, OHIO
SOLD BY PHOTO COPY SUPPLY, MAULDIN, S. C.

FILE NUMBER DATE OF RECORD	MORTGAGEES FAMILY NAMES	GIVEN NAMES ABCDEFGHIJ	GIVEN NAMES JKLMNO	GIVEN NAMES PQRSTUVWXYZ	MORTGAGORS	BOOK	PAGE	Amount	BRIEF DESCRIPTION, LOCATION, ETC. (Not Warranted)
18257 Nov 4, 1986	Alliance				<i>et al</i> Timothy K. Deal	Re-record 1813	360	93,600	For orig mtg on RE m bk 1807 pg 232 6.00 acres Lewis Bridge Rd.
18323 Nov. 4, 1986	"				Lord Alan Zebott <i>et al</i>	1813	397		For mtr. see R Em Bl. 1788 pg 964 Mtg assign Southeast Mtg Co.
18323 Nov. 4, 1986	"				Walter D. Blayner <i>et al</i>	1813	399		For mtg. see R Em Bl. 1793 pg 498 Mtg assign Fed. Home Loan Mtg Corp.
"	"				James P. Sistrington <i>et al</i>	1813	400		For mtg. see R Em Bl. 1793 pg 346 343 Mtg assign Fed. Home Loan Mtg Corp.
"	"				Mikell J Ardoin <i>et al</i>	1813	401		For mtg. see R Em Bl. 1796 pg 59 Mtg assign Southeast Mtg Co.
"	"				John A. Novotny <i>et al</i>	1813	402		For mtg. see R Em Bl. 1792 pg 496 Mtg assign Fed. Home Loan Mtg Corp.
"	"				Dayle A. Sanders	1813	403		For mtg. see R Em Bl. 1741 pg 895 Mtg assign Fed. Home Loan Mtg Corp.
"	"				Thomas C. Crosby <i>et al</i>	1813	404		For mtg. see R Em Bl. 1787 pg 610 Mtg assign Fed. Home Loan Mtg Corp.
18323 Nov. 4, 1986	"				Robert L Finney <i>et al</i>	1813	405		For mtg. see R Em Bl. 1767 pg 341 Mtg assign Southeast Mtg Co.
18478 Nov. 5, 1986	"				Ralph F. Pomeroy	1813	553	67,500	(7.63 acrs) Lot Piedmont Park Chick Spg Sp
18438 Nov. 5, 1986	"				Jeffrey J. Mitchell <i>et al</i>	Re-record 1813	625	93,100	Park Sec II Insignia Bl. 1790 pg 443 Lot 79 Enfield Way Merrifield
18568 Nov. 6, 1986	"				Cynthia R. Keeton	Re-record 1813	676	40,723	2.00 acrs Insignia Bl. 1764 pg 586 Lot 82 Overbrook Rd
1866 Nov. 6, 1986	"				James O. Richardson <i>et al</i>	1813	767	52,900	See Court Pt. lot 2 East Lee Rd. + East
18701 Nov. 6, 1986	"				Louise L. Boyson	1813	774	57,500	Lot 44 East Gate Village
18862 Nov 7, 1986	"				Walter M. Danner <i>et al</i>	Re-record 1813	951	52,289	For orig. see R Em Bl. 1759 pg 341 Lot 42 West Dr. Coleman Hgts.
	"				David L. Herndon <i>et al</i>	1814	126	106,900	For orig. see R Em Bl. 1759 pg 341 Lot 86 Continental Dr

REVERSE or MORTGAGEE Index to Real Estate Mortgages — Greenville County, S. C.

REG. U. S. PAT OFFICE *Chas. McCulloch* County Indexes Since 1888 An Identifying Trade Mark

 Open at Proper Tab according to First Letter or Letters of Name and refer to Buff Sub-Index sheet for page reference.

COTT FAMILY NAME INDEX No. 75 © 1949
MADE BY THE COTT INDEX COMPANY, COLUMBUS, OHIO
SOLD BY PHOTO COPY SUPPLY, MAULDIN, S. C.

(5-T)

FILE NUMBER DATE OF RECORD	MORTGAGEES FAMILY NAMES	GIVEN NAMES ABCDEFGH	GIVEN NAMES IJKLMNO	GIVEN NAMES PQRSTUVWXYZ	MORTGAGORS	BOOK	PAGE	Amount	BRIEF DESCRIPTION, LOCATION, ETC. (Not Warranted)
18790 Nov. 7, 1986	Alliance				Clarence J. Zuller, et al	1814	26		For mty. see Rem. Bk. 1664 pp. 609 mty. assigned to Alliance mty. Co.
18790 Nov. 7, 1986	"				Danny K. Davison, et al	1814	27		For mty. see Rem. Bk. 1654 pp. 576 mty. assigned Alliance mty. Co.
18933 Nov. 10, 1986	"				Cecil W. Brown	1814	282	57,428	Lot 3 Sandown Circle Peppertree sect Pipe Creek Dr. Sec Orig. Bk. 1789 pp. 678
18989 Nov. 10, 1986	"				L. C. Thomason, et al	1814	354	54,754	P.O. lot 186 Belle meade sect
18992 Nov. 10, 1986	"				Frank V. Luffel, Jr. et al	1814	375	75,670	Lot 20 Stone Lake 2 1/2 tr. - Sect IV
19037 Nov. 10, 1986	"				Kay M. Gilliland	1814	419	35,811	For mty. see Rem. Bk. 973 pp. 102 Lot Cherry Lane Dr. et. Sec. 29
19087 Nov. 10, 1986	"				Elizabeth A. Fowler	1814	565	41,260	For Orig. see Rem. Bk. 1798 pp. 929 Lot 5 1/2 + pp. lot 50 Street Hill
19125 Nov. 10, 1986	"				Daniel Hydrick Cash, Jr. et al	1814	586		For mty. see Rem. Bk. 1798 pp. 836 mty. assigned Southeast mty. Co.
19125 Nov. 10, 1986	"				E. K. Derrald et al	1814	587		For mty. see Rem. Bk. 1743 pp. 601 mty. assigned Fed. Home Loan mty. Corp.
19125 Nov. 10, 1986	"				John M. Meister, et al	1814	588		For mty. see Rem. Bk. 1783 pp. 657 mty. assigned Fed. Home Loan mty. Corp.
"	"				Arthur Lee Gray, et al	1814	589		For mty. see Rem. Bk. 1798 pp. 763 mty. assigned Southeast mty. Co.
"	"				James Ellis Griffeth	1814	590		For mty. see Rem. Bk. 1799 pp. 253 mty. assigned Southeast mty. Co.
"	"				Donald E. Dodbey, et al	1814	591		For mty. see Rem. Bk. 1804 pp. 677 mty. assigned Southeast mty. Co.
"	"				John Adam Mikulia, et al	1814	592		For mty. see Rem. Bk. 1746 pp. 971 mty. assigned Commonwealth mty. Corp.
"	"				Lomnie L. Smith, et al	1814	593		For mty. see Rem. Bk. 1748 pp. 378 mty. assigned Commonwealth mty. Corp.
"	"				Roger Milton Hutton, et al	1814	594		For mty. see Rem. Bk. 1798 pp. 697 mty. assigned Southeast mty. Co.

REVERSE or MORTGAGEE Index to Real Estate Mortgages — Greenville County, S. C.

REG. U. S. PAT OFFICE *Chas McCott* County Indexes Since 1888 An Identifying Trade Mark

 Open at Proper Tab according to First Letter or Letters of Name and refer to Buff Sub-Index sheet for page reference.

COTT FAMILY NAME INDEX No. 75 © 1949
MADE BY THE COTT INDEX COMPANY, COLUMBUS, OHIO
SOLD BY PHOTO COPY SUPPLY, MAULDIN, S. C.

FILE NUMBER DATE OF RECORD	MORTGAGEES FAMILY NAMES	GIVEN NAMES ABCDEFGHIJ	GIVEN NAMES JKLMNO	GIVEN NAMES PQRSTUVWXYZ	MORTGAGORS	BOOK	PAGE	Amount	BRIEF DESCRIPTION, LOCATION, ETC. (Not Warranted)
19125 Nov. 10, 1986	Alliance			mortgage Co.	Kenneth Walker Lockridge <i>et al</i>	1814	595		For mtg. see REm Bl. 1799 pg. 983
19125 Nov. 10, 1986	"			"	Priest Campbell Fuller <i>et al</i>	1814	596		mtg. assigned Southeast mtg. Co. For mtg. see REm Bl. 1797 pg. 862
19169 Nov. 11, 1986	"			"	Robert L. Clapper <i>et al</i>	1814	597		mtg. assigned Southeast mtg. Co. For mtg. see REm Bl. 1794 pg. 965
19258 Nov. 11, 1986	"			"	Louis B. Mathis, Jr. <i>et al</i>	Re-Record 1814	689	73,600	mtg. assign. Fed. Home Loan Mtg. Corp. .00 mtg. see REm Bl. 1799 pg. 768 Lat 46 Henderson Forest Jovory
19484 Nov. 12, 1986	"			"	Earl William Rodrigue <i>et al</i>	Re-Record 1814	735	69,805	.00 derory mtg. see REm Bl. 1743 pg. 589 Lat 19 Pine Gate Ct Pine Gate
19647 Nov. 13, 1986	"			"	John G. Biedas <i>et al</i>	1815	23	66,432	.00 Cals. See I Lat 2 Maplewood Dr Pelham
19632 Nov. 13, 1986	"			"	William J. Weather <i>et al</i>	Re-Record 1815	188	63,000	.00 Orchard Dr Drig. see REm Bl. 1811 pg. 28 Pt. Lat 18 Highbourn Dr Watson
19781 Nov. 13, 1986	"			"	Karisulth R. Narayanan <i>et al</i>	Re-Record 1815	195	73,698	.00 For mtg. see REm Bl. 1883 pg. 449 Lat 5 Davenport L. see ?
19812 Nov. 13, 1986	"			"	Roger C. Arledge <i>et al</i>	Re-Record 1815	344	58,854	.00 Unit 8 Duncan Chapel Road Swann Place - For Drig mtg. see REm Bl. 1797 pg. 508
19846 Nov. 14, 1986	"			"	Roger C. Arledge <i>et al</i>	1815	349		mtg. assign. Commonwealth Mtg. Corp. For mtg. see REm Bl. 1747 pg. 508 Re-Record 1815 pg. 344
"	"			"	David Warren LaRue <i>et al</i>	1815	597		For mtg. see REm Bl. 1798 pg. 867 mtg. assign. Southeast mtg. Co.
"	"			"	Thomas W. Dent, <i>et al</i>	1815	598		For mtg. see REm Bl. 1804 pg. 992 mtg. assign. Southeast mtg. Co.
"	"			"	Robert Hutchinson <i>et al</i>	1815	599		For mtg. see REm Bl. 1801 pg. 872 mtg. assign. Southeast mtg. Co.
"	"			"	John M. Gasque <i>et al</i>	1815	600		For mtg. see REm Bl. 1801 pg. 939 mtg. assign. Southeast mtg. Co.

REVERSE or MORTGAGEE Index to Real Estate Mortgages — Greenville County, S. C.

REG. U. S. PAT OFFICE *Chas. McCall* County Indexes Since 1888 An Identifying Trade Mark

Open at Proper Tab according to First Letter or Letters of Name and refer to Buff Sub-Index sheet for page reference.


COTT FAMILY NAME INDEX No. 75 © 1949
MADE BY THE COTT INDEX COMPANY, COLUMBUS, OHIO
SOLD BY PHOTO COPY SUPPLY, MAULDIN, S. C.

(5-U)

FILE NUMBER DATE OF RECORD	MORTGAGEES FAMILY NAMES	GIVEN NAMES ABCDEFGHIJ	GIVEN NAMES JKLMNO	GIVEN NAMES PQRSTUVWXYZ	MORTGAGORS	BOOK	PAGE	Amount	BRIEF DESCRIPTION, LOCATION, ETC. (Not Warranted)
19846 Nov. 14 1986	Alliance		Mtg; Co		John D. Johnson et al	1815	601		For mtg. see REM Bk. 1801 pg 718 Mtg. assign. Southeast Mtg. Co.
20314 Nov 18, 1986	"		"		Winfred E. Ashmore	1816	211	.00	Lot 8 & pt lot 7 Melrose Dr Locust Ave Fair Hts
20364 Nov 18, 1986	"		"		David G. Bornstein	1816	276	.00	Lot 24 Brookdale Ave. & Jas org mtg see REM book 1792 pg 229
"	"		"		"	1816	276		
20454 Nov 18, 1986	"		"		Mickey W. Whitlock	1816	383	135,000	For org mtg see REM book 1793 pg 529 Lot 32 Brandon Way Ashlon Hill
20491 Nov 18 1986	"		"		Thomas L. Crawford et al	1816	405		For mtg see REM Bk. 1794 pg 799 Mtg. assigned Southeast Mtg. Co.
20491 Nov 18 1986	"		"		Douglas B. Blahely et al	1816	406		mtg. assigned Fed Home Loan Mtg. Corp for mtg. see REM Bk 1743 pg 890
20491 Nov 18 1986	"		"		"	1816	406		Re-record 1793 pg 245
20491 Nov 18 1986	"		"		Edward W. Miller et al	1816	407		Org. for mtg. see REM Bk. 1762 pg 655 Mtg. assigned Federal Home Loan Mtg. Corp.
20491 Nov 18 1986	"		"		Earl William Rodriguez et al	1816	408		For mtg. see REM Bk. 1743 pg 589 Mtg. assigned Commonwealth Mtg. Corp.
20491 Nov 18 1986	"		"		Paul E. West	1816	409		For mtg. see REM Bk. 1769 pg 897 Mtg. assigned Southeast Mtg. Co.
20574 Nov 19 1986	"		"		Jonny W. Bryson et al	1816	543	57,950	see REM Bk 1813 pg 794 Lot 44 East Gate Village for mtg
20593 Nov 19 1986	"		"		Marion T. Lineberger Jr. et al	1816	551	36,900	Re-record .00 Lot 13 Oak Park Dr. Parkwood Sec 1
"	"		"		"	1816	551		Re-record Bk 1768 pg 186 Mauldin for see REM Bk 1756 pg 215
20597 Nov 19 1986	"		"		M. P. Ndrungolo	1816	558	62,850	Highlands Ests Sec 1 PT Lot 11 Carolina Ave. East
20592 Nov 19 1986	"		"		Mladen G. Amensek et al	1816	571	114,750	see REM Bk 1793 pg 201 Lot 200 Silverleaf Sec 5 for mtg

REVERSE or MORTGAGEE Index to Real Estate Mortgages — Greenville County, S. C.

REG. U. S. PAT. OFFICE *Chas. McCott* County Indexes Since 1888 An Identifying Trade Mark

 Open at Proper Tab according to First Letter or Letters of Name and refer to Buff Sub-Index sheet for page reference.

COTT FAMILY NAME INDEX No. 75 © 1949
MADE BY THE COTT INDEX COMPANY, COLUMBUS, OHIO
SOLD BY PHOTO COPY SUPPLY, MAULDIN, S. C.

FILE NUMBER DATE OF RECORD	MORTGAGEES FAMILY NAMES	GIVEN NAMES ABCDEFGHIJ	GIVEN NAMES JKLMNOPQ	GIVEN NAMES RSTUVWXYZ	MORTGAGORS	BOOK	PAGE	Amount	BRIEF DESCRIPTION, LOCATION, ETC. (Not Warranted)
20646 Nov 20, 1986	Alliance				<i>utd</i> Donald B. Whitman	1816	669	61,657	<i>utd</i> Mtg. see Rembk. 1748 pg 98 Lot 192 Sherwood Forest Farming
20671 Nov 20, 1986	"				<i>utd</i> John Simpson	1816	721	133,250	<i>utd</i> Vado. Lot 11 Sierra Oak Dr. Scurry
20677 Nov 20, 1986	"				<i>utd</i> Rickey Stephen Rains	1816	739	56,560	<i>utd</i> Dec 22 Lot 224 Orchard View
20715 Nov. 20, 1986	'				<i>utd</i> David Miller Rhyme	1816	930		<i>utd</i> In mtg. see Rem. Bk. 1799 pg 31 Mtg. assign. Southeast Mtg. Co.
20715 Nov. 20, 1986	'				<i>utd</i> Wylie B. Hadaway	1816	931		<i>utd</i> In mtg. see Rem. Bk. 1745 pg 531 Mtg. assign. Fed. Home Loan Mtg. Corp.
20715 Nov. 20, 1986	"				<i>utd</i> Richard W. Montony	1816	932		<i>utd</i> In mtg. see Rem. Bk. 1743 pg 118 Mtg. assign. Fed. Home Loan Mtg. Corp.
20715 Nov. 20, 1986	"				<i>utd</i> Nellie H. M. S. Carter	1816	933		<i>utd</i> In mtg. see Rem. Bk. 1799 pg 785 Mtg. assign. Southeast Mtg. Co.
20862 Nov 21, 1986	"				<i>utd</i> Paul J. Brown	1817	46	64,615	<i>utd</i> Lot 15 White Oak Hills
20881 Nov 21, 1986	"				<i>utd</i> Michael L. Hoff	1817	79	35,292	<i>utd</i> Lot 7 Old Rutherford Rd Pebble Valley.
20969 Nov 21, 1986	"				<i>utd</i> William B. Dunson	1817	140	89,600	<i>utd</i> Lot 7 Bernwood Dr In mtg. see Rem. Bk. 1797 pg 163
20923 Nov. 21, 1986	'				<i>utd</i> Joyce L. Walmer	1817	217		<i>utd</i> Mtg. assigned Southeast Mtg. Co. In mtg. see Rem. Bk. 1787 pg 500
20923 Nov. 21, 1986	'				<i>utd</i> Richard H. Massey	1817	218		<i>utd</i> Mtg. assigned Southeast Mtg. Co.
21076 Nov 24, 1986	"				<i>utd</i> Parks H. Majors	1817	292	80,750	<i>utd</i> Lot 10 Rusch's Ests. Mauldin
21138 Nov 24, 1986	"				<i>utd</i> Michael G. Krypak	1817	441	91,000	<i>utd</i> Lot 42 Nightingale Ln Forsythwood Ests.
21185 Nov 24, 1986	"				<i>utd</i> Kevin W. Sturm	1817	519	68,352	<i>utd</i> Westminster Village Sec I Lot 56 Paddock Ln
21078 Nov 24, 1986	"				<i>utd</i> Friedrich G. Olschewski	Record 1817	331	71,700	<i>utd</i> Hon. Prop. Reg. Morgan Rembk. 1746 pg 770 Unit 30 Villas on Green

REVERSE or MORTGAGEE Index to Real Estate Mortgages — Greenville County, S. C.

74

REG. U. S. PAT OFFICE *Chas McCott* County Indexes Since 1888 An Identifying Trade Mark

Open at Proper Tab according to First Letter or Letters of Name and refer to Buff Sub-Index sheet for page reference.

COTT FAMILY NAME INDEX No. 75 © 1949
MADE BY THE COTT INDEX COMPANY, COLUMBUS, OHIO
SOLD BY PHOTO COPY SUPPLY, MAULDIN, S. C.

(5-V)

FILE NUMBER	MORTGAGEES	GIVEN NAMES	GIVEN NAMES	GIVEN NAMES	MORTGAGORS	BOOK	PAGE	Amount	BRIEF DESCRIPTION, LOCATION, ETC. (Not Warranted)
DATE OF RECORD	FAMILY NAMES	ABCDEFGHIJ	IJKLMNO	PQRSTUVWXYZ					
21248 Nov. 25 1986	Alliance				James L. Coward, Jr. ^{JL}	1817	606	75,670	Lot 17 Russeton Place Sec II Pkt
21481 Nov 26 1986	"				Harry Halpin et al	1818	203	133,250	Cash mgt Lot 83 Briar Creek Rd. Sugar
21552 Nov 26 1986	"				Marvin H. Caldwell	1818	358	476.00	For Div. see Rem. Sh. 1738 p. 677 Unit 58 Parkview Hills Golf Cys.
21623 Nov. 26 1986	"				William A. Jones, Jr. et al	1818	481	70,000	Lot 219 Silverside Sec 7
21660 Nov 26 1986	"				J. David Butler et al	1818	520	42,100	Lot 36 Aubrey Dr. New Furman Hts.
21749 Nov. 28 1986	"				A. Gerald Stroud et al	1818	634	76,760	Lane, Sec II Lot 10 Cavalier Woods "Pointe"
21749 Nov 28 1986	"				A. Gerald Stroud, et al	1818	645	76,760	Wood Sec II Lot 11 Pointe Lane Cavalier
21792 Nov 28 1986	"				Malvina M. Poulson	1818	754		Release Lien from Judgment Roll # 86-6366 for mtg. see Rem. Sh. 1679 # 9810 re-record 1683 p. 107
21937 Dec 1, 1986	"				Francis A. March	1819	01	43,284	Unit 19 Stanley Dr. Harbor Down
22004 Dec 1, 1986	"				N. Larry Carroll, et al	1819	135	80,000	Lot 19 Quail Ridge Sec II
21852 Dec 1 1986	"				Dary H. Long et al	1818	917		Corp. for mtg. see Rem. Sh. 1785 p. 214 mtg. assign. Fed. Home Loan Mtg.
21852 Dec 1, 1986	"				Mary Lu Mullie	1818	918		Corp. for mtg. see Rem. Sh. 1798 p. 105 mtg. assign. Fed. Home Loan Mtg.
"	"				Charles J. Koskie, et al	1818	919		Corp. for mtg. see Rem. Sh. 1792 p. 622 mtg. assign. Fed. Home Loan Mtg.
"	"				Richard Michael Jones et al	1818	920		Corp. for mtg. see Rem. Sh. 1783 p. 684 mtg. assign. Fed. Home Loan Mtg.
"	"				Joseph H. O'Connell et al	1818	921		Corp. for mtg. see Rem. Sh. 1775 p. 852 mtg. assign. Fed. Home Loan Mtg.

REVERSE or MORTGAGEE Index to Real Estate Mortgages — Greenville County, S. C.

REG. U. S. PAT. OFFICE *Cott* County Indexes Since 1888 An Identifying Trade Mark

 Open at Proper Tab according to First Letter or Letters of Name and refer to Buff Sub-Index sheet for page reference.

COTT FAMILY NAME INDEX No. 75 © 1949
MADE BY THE COTT INDEX COMPANY, COLUMBUS, OHIO
SOLD BY PHOTO COPY SUPPLY, MAULDIN, S. C.

FILE NUMBER DATE OF RECORD	MORTGAGEES FAMILY NAMES	GIVEN NAMES ABCDEFGHIJ	GIVEN NAMES JKLMNO	GIVEN NAMES PQRSTUVWXYZ	MORTGAGORS	BOOK	PAGE	Amount	BRIEF DESCRIPTION, LOCATION, ETC. (Not Warranted)
21852 Dec 1, 1986	Alliance				Lloyd Earl Bradley, Jr. et al	1818	922		See mtg. see R Em Book 1801 pp 714 mtg. assigned to Southeast mtg. Co
"	"				John E. Bradley, et al	1818	923		See mtg. see R Em Bk. 1798 pp 916
"	"				Rodney W. Currey, et al	1818	924		mtg. assigned to Fed. Home Loan Mtg. Corp. See mtg. see R Em Bk. 1796 pp. 227
"	"				James H. Mack, Jr. et al	1818	925		mtg. assigned Southeast mtg. Co See mtg. see R Em Bk. 1771 pp. 8130
"	"				John P. Condrasky, et al	1818	926		mtg. assign. Fed. Home Loan Mtg. Corp. See mtg. see R Em Bk. 1797 pp 424
"	"				J. Richard Harborough	1818	927		mtg. assign. Fed. Home Loan Mtg. Corp. See mtg. see R Em Bk. 1794 pp. 424
"	"				William M. Slater, et al	1818	928		mtg. assign. Fed. Home Loan Mtg. Corp. See mtg. see R Em Bk. 1800 pp. 103
"	"				Tommy J. Kattimore, et al	1818	929		mtg. assign. Fed. Home Loan Mtg. Corp. See mtg. see R Em Bk. 1797 pp. 175
"	"				Richard A. Mione	1818	930		mtg. assign. Fed. Home Loan Mtg. Corp. See mtg. see R Em Bk. 1811 pp. 495
"	"				Donald E. Jones, et al	1818	931		mtg. assign. Fed. Home Loan Mtg. Corp. See mtg. see R Em Bk. 1806 pp. 457
22064 Dec 2, 1986	"				Stanley J. Ashmore	Re record 1819	204	25,462	See mtg. see R Em Bk. 1786 pp 892 Lot 27 Coak Hill Dr. Coak Hill
22146 Dec 2, 1986	"				Susan Elizabeth Drubb	1819	301	35,447	Lots 3 & 4 Grove Park Heritage Lake
22163 Dec 2, 1986	"				Robert D. Kayla, et al	1819	362	69,027	Lot 86 Harmon Way Pugh Dr. Mauldin
22216 Dec 2, 1986	"				Zony F. Beshay, et al	1819	465	65,400	Lot 15 Clarendon Rd. Oak
22336 Dec 3, 1986	"				Arthur Robert Holtzapple	Re record 1819	613	80,000	Lot 37 Holly Lane Ln Holly Lane Plantations Dec 15 Austin Sp. Dec orig mtg. see R Em Book 1792 pp 577

REVERSE or MORTGAGEE Index to Real Estate Mortgages — Greenville County, S. C.

REG. U. S. PAT. OFFICE *Chas. McCott* County Indexes Since 1888 An Identifying Trade Mark

Open at Proper Tab according to First Letter or Letters of Name and refer to Buff Sub-Index sheet for page reference.

COTT FAMILY NAME INDEX No. 75 © 1949
MADE BY THE COTT INDEX COMPANY, COLUMBUS, OHIO
SOLD BY PHOTO COPY SUPPLY, MAULDIN, S. C.

(5-W)

FILE NUMBER DATE OF RECORD	MORTGAGEES FAMILY NAMES	GIVEN NAMES ABCDEFGHIJ	GIVEN NAMES KLMNO	GIVEN NAMES PQRSTUVWXYZ	MORTGAGORS	BOOK	PAGE	Amount	BRIEF DESCRIPTION, LOCATION, ETC. (Not Warranted)
22388 Dec 3, 1986	Alliance				<i>et al</i> Rickey Stephen Rained	Re record 1819	682	.00 56,560	2or Orig mty see R&M book 1816 pg 739 Lot 227 Orchard Area Sec 3
22406 Dec 3, 1986	"		"	"	<i>et al</i> Robert D. Hutchinson	Re record 1819	698	.00 47,000	Lot 9 Mauldin Cir Mauldin Madras. 2or Orig see R&M book 1801 pg 872
"	"		"	"	"	Re record 1819	698		
22404 Dec 3, 1986	"		"	"	<i>et al</i> Frank C. Outlaw	Re record 1819	702	.00 128,700	Lot 508 Woody Creek Rd. Sugar Creek. Sec II. 2or orig mty see R&M book 1779 pg 569 + Re record book 1799 pg 963
"	"		"	"	"	Re record 1819	702		
22456 Dec 3, 1986	"		"	"	<i>et al</i> Larry G. Ginney	1819	763	.00 66,535	Lot 33 Forest Lake Sec II-A
22462 Dec 3, 1986	"		"	"	William Roger Summey	1819	792	.00 66,500	Lot 14 East Avondale Dr Northgate
22513 Dec 4, 1986	"		"	"	John Lewis Darr	1819	919	.00 70,750	Lot 25 Mc Arain Gardens
22547 Dec 4, 1986	"		"	"	<i>et al</i> James B. Lee	1819	953	.00 74,424	Phil Sec II Lot 73 Russon Place Maple
22565 Dec 4, 1986	"		"	"	<i>et al</i> Kenneth M. Dutton	Re record 1819	971	.00 70,220	see R&M book 1792 pg 135 Lot 237 Cambridge II 2or orig mty
22591 Dec 4, 1986	"		"	"	Susan S. Atacker	Re record 1819	984	.00 42,250	mty see R&M book 1730 pg 348 Lot 54 Park Hill 2or orig
22558 Dec 4, 1986	formerly Charter mty. Co				<i>H</i> Ralph L. Riddle	1819	913		Dev. for mty. see R&M Bk 1482 pg 79 mty. assigned see - following
22556 Dec 4, 1986	"				Edward E. Hart - <i>J. ch</i>	Correction Book 1819	939		mty. assigned Contract mty. Corp. for mty. see R&M Bk 1755 pg 205
"	"				"	Correction Book 1819	939		Re-recorded Bk. 1774 pg. 302
22860 Dec 5, 1986	"		"	"	<i>et al</i> Michael S. Francis	Re record 1820	250	.00 28,450	R&M book 1703 pg 738 Lot 5 Perry Rd 2or orig mty see

(over)

REVERSE or MORTGAGEE Index to Real Estate Mortgages — Greenville County, S. C.

REG. U. S. PAT. OFFICE *Chas McCott* County Indexes Since 1888 An Identifying Trade Mark

 Open at Proper Tab according to First Letter or Letters of Name and refer to Buff Sub-Index sheet for page reference.

COTT FAMILY NAME INDEX No. 75 © 1949
MADE BY THE COTT INDEX COMPANY, COLUMBUS, OHIO
SOLD BY PHOTO COPY SUPPLY, MAULDIN, S. C.

FILE NUMBER DATE OF RECORD	MORTGAGEES FAMILY NAMES	GIVEN NAMES ABCDEFGHIJ	GIVEN NAMES JKLMNO	GIVEN NAMES PQRSTUVWXYZ	MORTGAGORS	BOOK	PAGE	Amount	BRIEF DESCRIPTION, LOCATION, ETC. (Not Warranted)
22879 Dec 5, 1986	Alliance				Benjamin J. Morgan ^{ad}	Re-record 1820	342	100, 723	Lot 40 Eastover Dr Mountain Shades. See org mtg see R 67W Book 1257 pg 479 & re-record Book 1707 pg 322
"	"				"	Re-record 1820	342		
22967 Dec 8, 1986	"				David D. Cantrell, Jr.	1820	587	102,800	Ph. I Lot 154 Roberts Rd. Pebble Creek
24035 Dec 8, 1986	"				James P. Beebe, Ad	1820	695	68,680	Pt. lot 10411 W. Earle Street For mtg. see Rem Ch. 1799 pg 21
22918 Dec 8, 1986	"				John Von der Lutz ^{III}	Re-record 1820	712	94,000	Lot 39 1200 Pelham Ph II East
22913 Dec 8, 1986	"				Jefferson A. Newhouse ^{Ad}	Re-record 1820	725	38,912	Mtg. for org. see Ph. 1794 pg. 613 Lot 16 Sanford Court Belmont
24125 Dec 9, 1986	"				Michael J. Whitman ^{Ad}	1820	792	49,500	Bullington Court Trille Lot 134 Brookman Rd
24142 Dec 9, 1986	"				Rhonda A. Holtzclaw	1820	845	61,190	Ph. I Lot 77 Russton Pl. Suite Ph II
24161 Dec 9, 1986	"				Dewey C. Fortson ^{Ad}	1820	880	69,074	Merrimack Lot 40 Challengewood Dr.
24128 Dec 9, 1986	"				Gerard R. Bowler	Re-record 1820	802	40,170	Lot 8 Fairlane Circle Lanes Hgt. Butler Dr
24157 Dec 9, 1986	"				Larry L. Young ^{Ad}	Re-record 1820	802		For mtg. see Rem Ch. 1732 pg 94 Parkin Lake Sec II
24162 Dec 9, 1986	"				Roland S. Mason ^{Ad}	1820	904	39,340	Lot 13 North Ace
24312 Dec 10, 1986	"				Linda M. Hogan	Re-record 1821	115	49,824	Duncay Chapel Rd. Hwy Bl. 1741 Unit 8 Truman Pl
24404 Dec 10, 1986	"				Douglas A. Agarcina ^{Ad}	Re-record 1821	115		Off. 626 d u - record 1757 pg. 407 For mtg. see Rem Bl 1804 pg 958 mtg. assigned to Southeast mtg. 6.

REVERSE or MORTGAGEE Index to Real Estate Mortgages — Greenville County, S. C.

74

REG. U. S. PAT. OFFICE *Chas McCott* County Indexes Since 1888 An Identifying Trade Mark

☞ Open at Proper Tab according to First Letter or Letters of Name and refer to Buff Sub-Index sheet for page reference.

COTT FAMILY NAME INDEX No. 75 © 1949
MADE BY THE COTT INDEX COMPANY, COLUMBUS, OHIO
SOLD BY PHOTO COPY SUPPLY, MAULDIN, S. C.

(5-4)

FILE NUMBER	MORTGAGEES FAMILY NAMES	GIVEN NAMES ABCDEFGHIJ	GIVEN NAMES JKLMNOPQ	GIVEN NAMES RSTUVWXYZ	MORTGAGORS	BOOK	PAGE	Amount	BRIEF DESCRIPTION, LOCATION, ETC. (Not Warranted)
DATE OF RECORD									
24404 Dec. 10, 1986	Alliance				Gerade Marcelle Hyder	1821	246		See mtg. sur R Em Bl. 1801 ff 102 mtg. assigned Southeast mtg. Co.
24404 Dec. 14, 1986	'				Lee W. Lund et al	1821	347		See mtg. sur R Em Bl. 1802 ff 376 mtg. assigned Southeast mtg. Co.
24538 Dec. 11, 1986	'				Henry David Briffin Jr	1821	477	39,400	See mtg. sur R Em Bl. 1785 ff 723 Lot 20 Valleybrook Sub
24647 Dec. 11, 1986	'				James R. Sobek et al	1821	509	201,000	Lot 2 Prestige Plan P.H. Irving et al Bl. 1797 ff 638
24652 Dec. 11, 1986	'				Nubert R. White et al	1821	570	89,550	Lot 7 Stallings Road Public Sub R Em Bl. 1779 ff 696
24652 Dec. 11, 1986	'				Lloyd E. Day et al	1821	574	69,546	3.59 Acres Fatta Road - for orig. see Detm Found Sub (Subl. 1732 ff 180)
24486 Dec. 11, 1986	'				Richard Joseph Walburn	1821	584	66,000	Lots 35 & 36 Grand Selon et al.
24850 Dec. 11, 1986	'				Henry David Briffin Jr	1821	484		mtg assign. S.C. State Housing Auth See mtg. sur R Em Bl. 1785 ff 723 of re-record 1821 ff 477
24808 Dec. 12, 1986	'				Richard C. Parlier et al	1821	923		See mtg. sur R Em Bl. 1692 ff 536 Release Lien from Judgment Roll 86-6368
24694 Dec. 12, 1986	"				Edward A. McBratton	1821	708	86,000	Wtd for work mtg. sur R Em Bl. 1788 ff 244 Lot 10 Kingsridge Dr Batony
24847 Dec. 12, 1986	"				John Timothy Barnes	1821	850	39,500	14.848 Acres
24854 Dec. 12, 1986	"				K. David Reid	1821	871	54,754	Lot 20 Pondus Ressa Village Dic II
24690 Dec. 12, 1986	"				Glenn R. Coggins	1821	913	122,850	Lot 16 Foxwood Dr Public Sub
24914 Dec. 15, 1986	'				William E. Canall	1821	978	87,850	Lot 259 Doregan Pl. sur 12 1732 ff 567
24951 Dec. 15, 1986	'				Kathleen R. Imholz	1822	4	59,633	Lot 25 - for orig. see R Em Bl.

REVERSE or MORTGAGEE Index to Real Estate Mortgages — Greenville County, S. C.

REG. U. S. PAT. OFFICE *Chas. McCott* County Indexes Since 1888 An Identifying Trade Mark

Open at Proper Tab according to First Letter or Letters of Name and refer to Buff Sub-Index sheet for page reference.

COTT FAMILY NAME INDEX No. 75 © 1949
MADE BY THE COTT INDEX COMPANY, COLUMBUS, OHIO
SOLD BY PHOTO COPY SUPPLY, MAULDIN, S. C.

FILE NUMBER DATE OF RECORD	MORTGAGEES FAMILY NAMES	GIVEN NAMES ABCDEFGHIJ	GIVEN NAMES JKLMNO	GIVEN NAMES PQRSTUVWXYZ	MORTGAGORS	BOOK	PAGE	Amount	BRIEF DESCRIPTION, LOCATION, ETC. (Not Warranted)
25072 Dec. 15, 1986	Alliance				Bernard M. McPhely et al	1822	181	102,000	Sugar Creek map 7 Lot 35 Riverwood Ct.
25016 Dec. 15, 1986	"				Cecil W. Brown	Re-Record 1822	253	57,428	Repeater by J. J. J. Sub 1814 p 282 Lot 3 Sundown Crk.
24916 Dec. 15, 1986	"				Duy C. Lee et al	Re-Record 1822	257	117,800	In Orig. Rec. Em. Ct. 1812 p 90 Lot 584 Sugar Creek Sect III
25027 Dec. 15, 1986	"				Richard G. Hironaka et al	1822	321		Cap for Mtg see R.E.M. book 1788 p 478 Mtg assigned Fed Home Loan Mtg
25361 Dec. 16, 1986	"				John D. Berra et al	Re-Record 1822	663	178,950	See orig Mtg see R.E.M. book 1785 p 965 Lot 4 Ponders Rd. Huntington
25360 Dec. 16, 1986	"				David E. Lissner et al	1822	667	75,000	Sugar Creek Sect I Lot 277 Middlebrooke Rd
25465 Dec. 17, 1986	"				Edward M. Callahan Jr et al	1822	844	82,000	Sugar Creek Sect map I Lot 313 Wilson Pine Court
25495 Dec. 17, 1986	"				Berry R. Pyeatt et al	1822	877	44,737	Lot 157 Westwood South Sect
25543 Dec. 17, 1986	"				George M. Sitten et al	Re-Record 1822	951	39,000	Enore Hgt. Sec Orig. Pl. 1731 p 400 Lots 13 & 14 Enore Court
25899 Dec. 19, 1986	"				Kathy K. Annors	1823	201		Mtg see R.E.M. book 1797 p 817 Mtg assigned Southeast Mtg Co. Inc
25606 Dec. 18, 1986	"				Raymond E. Bridwell et al	1823	92	73,542	Cantrake II Lot 191 Burgoyne Ct
25699 Dec. 18, 1986	"				John B. Ballard et al	1823	180	42,925	City View Lots 78 & 79 West Marion Rd
25745 Dec. 18, 1986	"				Dorothy A. Balch et al	1823	245	65,000	Lot 6 Windsor Oaks Sect II
25565 Dec. 18, 1986	"				Dale Hammond et al	Re-Record 1823	265	36,194	see R.E.M. book 1797 p 793 Lot 66 & 67 Franklin Rd. See orig Mtg
25869 Dec. 19, 1986	"				Ellen M. Hoyle et al	1823	502	94,500	Lot 22 Walden Pond
25992 Dec. 19, 1986	"				James Thomas Ethridge et al	1823	695	75,670	De Simburake Lot 30 + pt lot 31 Selwyn

REVERSE or MORTGAGEE Index to Real Estate Mortgages — Greenville County, S. C.

74
(5-4)

REG. U. S. PAT. OFFICE *Chas. McCott* County Indexes Since 1888 An Identifying Trade Mark


Open at Proper Tab according to First Letter or Letters of Name and refer to Buff Sub-Index sheet for page reference.

COTT FAMILY NAME INDEX No. 75 © 1949
MADE BY THE COTT INDEX COMPANY, COLUMBUS, OHIO
SOLD BY PHOTO COPY SUPPLY, MAULDIN, S. C.

FILE NUMBER	MORTGAGEES	GIVEN NAMES	GIVEN NAMES	GIVEN NAMES	MORTGAGORS	BOOK	PAGE	Amount	BRIEF DESCRIPTION, LOCATION, ETC.
DATE OF RECORD	FAMILY NAMES	ABCDEFGHIJ	IJKLMNOP	QRSTUVWXYZ					(Not Warranted)
26094 Dec 22, 1986	Alliance				Stanley Peryanowski ^{et al}	1823	879	.00 72,400	Lot 27 Conubus I
26074 Dec 22, 1986	"				Ernest J. Clardy ^{et al}	1823	915	.00 41,260	Lot 7 Marion Estate
26292 Dec 23, 1986	"		"	"	Ralph D. McConnell ^{et al}	1824	312	.00 48,985	Pine Brook Est. Lots 13 & 14 Cardinal Dr
26385 Dec 23, 1986	"		"	"	Steven L. Daniel ^{et al}	1824	434	.00 65,500	Lot 46 Deming Pl. Sec I
26459 Dec 23, 1986	"		"	"	Jackie B. McCox ^{et al}	1824	506	.00 128,250	Sec II Lot 104 "Portion of River Downs"
26472 Dec 23, 1986	"		"	"	John Wilbur Armstrong ^{et al}	1824	601		2nd mtg. on REM book 981 pgs 824 mtg assigned Southeast Mtg Co
26472 Dec 23, 1986	"		"	"	Charles E. Montagna ^{et al}	1824	602		for mtg. on Len Bk. 1799 p. 133 mtg. assign. Fed Home Loan Mtg. Coy.
26545 Dec 24, 1986	"		"	"	James Paul Watson	1824	787	.00 69,961	Lot 67 Wedgefield Sec IV
26638 Dec 24, 1986	"		"	"	Gary L. St. Aubin ^{et al}	1824	853	.00 47,500	5' with Lot 224 Westwood Sec IV
26639 Dec 24, 1986	"		"	"	John H. Brewer, Jr. ^{et al}	1824	864	.00 70,400	6.93 Acre
26750 Dec 29, 1986	"		"	"	Jack D. Graham ^{et al}	1825	126	.00 67,470	Lot 23 Forest Acres Sec II
26802 Dec 29, 1986	"		"	"	Hugh C. McMillan ^{et al III}	1825	234	.00 16,000	Unit 1 Oak Grove Village Hwy Prop Reg for orig mtg on REM book 1718 pgs 945
26859 Dec 29, 1986	"		"	"	Doyle Durant Fullbright ^{et al}	1825	307	.00 67,000	7.46 acres Jones Mill Rd
26863 Dec 29, 1986	"		"	"	Phillip D. Bruner ^{et al}	1825	329	.00 49,824	Lot 31 Palmetto Downs Sec II
26897 Dec 29, 1986	"		"	"	Michael G. Magee ^{et al}	1825	334	.00 92,000	Pl. Dec 14 Lot 311 & pt lot 310 Deming

REVERSE or MORTGAGEE Index to Real Estate Mortgages — Greenville County, S. C.

REG. U. S. PAT. OFFICE *Chas. McCath* County Indexes Since 1888 An Identifying Trade Mark

 Open at Proper Tab according to First Letter or Letters of Name and refer to Buff Sub-Index sheet for page reference.

COTT FAMILY NAME INDEX No. 75 © 1949
MADE BY THE COTT INDEX COMPANY, COLUMBUS, OHIO
SOLD BY PHOTO COPY SUPPLY, MAULDIN, S. C.

FILE NUMBER DATE OF RECORD	MORTGAGEES FAMILY NAMES	GIVEN NAMES ABCDEFGHIJ	GIVEN NAMES JKLMNO	GIVEN NAMES PQRSTUVWXYZ	MORTGAGORS	BOOK	PAGE	Amount	BRIEF DESCRIPTION, LOCATION, ETC. (Not Warranted)
26896 Dec 29, 1986	Alliance		Mtg Co.		<i>at</i> Robert Milwood Matthews III <i>et al</i> Robert M. Matthews III	Re-Record 1825	338	99,000	Summit Woods Sec 7 Lot 37 Piney Grove Rd
26803 Dec 29, 1986	"		"		<i>et al</i> James P. Sitlington	Re-Record 1825	454	110,100	Creek 2005 mtg see REM book 1793 pg 343 Lot 365 Cliffwood Ct Sugar
27007 Dec 30, 1986	"		"		James D. Daugherty IV	1825	572	115,200	Sugar Creek <i>see</i> mtg of J Lot 488 Shady Creek Ct.
27146 Dec 30, 1986	"		"		Dudley Damascus King	1825	754	48,500	Lot 43 Dent 2g.
27136 " "	"		"		Alan E. Shaw	1825	776	47,500	Lot 16 Pebble Valley
27137 " "	"		"		Susan M. Davarone	1825	781	154,500	7.50 Acre In mtg. see REM Bk. 1800 pg 541
27195 Dec 30, 1986	"		"		Russell E. Brunway	1825	848		Mtg. assign. Southeast Mtg. Co. In mtg. see REM Bk. 1809 pg. 348
27195 Dec 30, 1986	"		"		Donald J. Parrott Jr.	1825	849		Mtg. assign. Southeast Mtg. Co. In mtg. see REM Bk. 1813 pg. 335
27195 Dec 30, 1986	"		"		Prinice Stephen Brock	1825	850		Mtg. assign. Southeast Mtg. Co. In mtg. see REM Bk. 1785 pg 124
27195 Dec 30, 1986	"		"		Louis A. Bibbina	Re-Record 1825	851		Mtg. assign. Southeast Mtg. Co.
27274 Dec 31, 1986	"		"		John J. Roberts <i>et al</i>	1825	917	47,125	Lot 57 Verdine Ests
27685 Dec 31, 1986	"		"		Derald L. Dombuliv	1826	324	49,720	Westwoody Ave III Lot 233 Birchwood Ln
27947 Jan 2, 1987	"		"		Damathy V. Barnhill <i>et al</i>	1826	893	80,750	Walker Crossing Lot 65 Smithwood Court
28037 Jan 2, 1987	"		"		Robin W. Brown <i>et al</i>	1827	95	38,250	Lot 5 Hwy 101 Blue Ridge <i>et al</i>
27938 Jan 2, 1987	"		"		Karen B. Perea <i>et al</i>	1827	153	66,328	Sec II Lot 193 Brentwood Way Brentwood
28196 Jan 5, 1987	"		"		Donald B. Whitman <i>et al</i>	Re-Record 1827	281	61,657	see REM book 1748 pg 98 + book 1816 pg 669 Lot 192 Sherwood Court see orig mtg

REVERSE or MORTGAGEE Index to Real Estate Mortgages — Greenville County, S. C.

REG. U. S. PAT. OFFICE *Chas McCott* County Indexes Since 1888 An Identifying Trade Mark

 Open at Proper Tab according to First Letter or Letters of Name and refer to Buff Sub-Index sheet for page reference.

COTT FAMILY NAME INDEX No. 75 © 1949
MADE BY THE COTT INDEX COMPANY, COLUMBUS, OHIO
SOLD BY PHOTO COPY SUPPLY, MAULDIN, S. C.

(5-2)

FILE NUMBER DATE OF RECORD	MORTGAGEES FAMILY NAMES	GIVEN NAMES ABCDEFGHIJ	GIVEN NAMES JKLMNO	GIVEN NAMES PQRSTUVWXYZ	MORTGAGORS	BOOK	PAGE	Amount	BRIEF DESCRIPTION, LOCATION, ETC. (Not Warranted)
28246 Jan 5, 1987	Alliance		Mtg Co.		Frank V. Lewell, ^{etal} Jr	1827	400		For mtg see REM book 1814 pg 375 Mtg assigned Southeast Mtg Co. Hampton Gardens Sec III
28508 Jan 6, 1987	"		"		Sandra Sue Waddell ^{etal}	1827	790	72,000	Lot 25 Helgate et Wade
28500 Jan 6, 1987	"		"		David L. Herndon ^{etal}	Re record 1827	818	106,900	Sec II For org mtg see REM book 1814 pg 126 Lot 86 Continental Dr Forestville
28501 Jan 6, 1987	"		"		Richard S. Hoyle ^{etal}	Re record 1827	844	59,700	Prop Reg. For org mtg see REM book 1799 pg 221 Unit 21-F Villas on Green Hwy
28610 Jan 7, 1986	"		"		James O. Richardson ^{etal}	Re record 1827	967	60,900	For org see REM Bk 1813 pg 769 Pt. Lot 2 E. Lee Rd. & E. Lee Court
28722 Jan 8, 1987	"		"		John W. Culbertson III ^{etal}	Re record 1828	119	49,772	org mtg see REM book 1744 pg 242 Lot 4 Mountainview and For
28721 Jan 8, 1987	"		"		Thomas J. Sloan, ^{etal} Jr	Re record 1828	129	49,824	Mtg see REM book 1747 pg 838 & 1811 pg 512 Lot 23 Woodmont Cir For org
28800 Jan 8, 1987	"		"		Arthur H. Mitchell ^{etal}	Re record 1828	250	76,500	Mtg see REM book 1812 pg 855 Lot 24 Oak Hollow Sec II For org
28762 Jan 9, 1987	"		"		Stanley Perzanowski ^{etal}	Re record 1828	583	72,400	REM book 1823 pg 879 Lot 27 Canebate I For mtg see
29217 Jan 12, 1987	"		"		Charles V. Booth III ^{etal}	Re record 1828	796	92,600	see REM book 1799 pg 158 Lot 32 Public Creek For org mtg
29274 Jan 13, 1987	"		"		Roy L. Riggs, ^{etal}	1829	31	34,196	Cleveland Sp. 2 lots Up Hwy 270
29380 Jan 13, 1987	"		"		Paul L. Donner, ^{etal}	1829	153	117,500	Altamont Forest Sec. 1 Lot 30 + pt of lot 29 Altamont Forest
29408 Jan 13, 1987	"		"		Mary Ann K. Sanders ^{etal}	re record 1829	179	38,042	Lot 96 Sir Abbott St
"	"		"		" " "	re record 1829	79		Shenwood Forest For org n. top see REMBK 1804 pg 250 also see REMBK 1811 pg 99
29428 Jan 14, 1987	"		"		Howard K. Williams ^{etal}	1829	278	39,288	20. Lot 79 Meridian Am. Chick Spring
29454 Jan 14, 1987	"		"		Michael S. Lemke ^{etal}	Re-Record 1829	396	58,880	For org see REM Bk 1748 pg 927 Lot 704 Bunker Field. Canebate I

REVERSE or MORTGAGEE Index to Real Estate Mortgages — Greenville County, S. C.

REG. U. S. PAT. OFFICE *Chas McCott* County Indexes Since 1888 An Identifying Trade Mark

Open at Proper Tab according to First Letter or Letters of Name and refer to Buff Sub-Index sheet for page reference.

COTT FAMILY NAME INDEX No. 75 © 1949
MADE BY THE COTT INDEX COMPANY, COLUMBUS, OHIO
SOLD BY PHOTO COPY SUPPLY, MAULDIN, S. C.

FILE NUMBER DATE OF RECORD	MORTGAGEES FAMILY NAMES	GIVEN NAMES ABCDEFGHIJ	GIVEN NAMES JKLMNOPQ	GIVEN NAMES RSTUVWXYZ	MORTGAGORS	BOOK	PAGE	Amount	BRIEF DESCRIPTION, LOCATION, ETC. (Not Warranted)
29638 Jan 15, 1987	Alliance				Guada Marcelle Hyde	Re record 1829	654	74,891	Jan 15 mts on Rem book 1801 pg 102 Lot 269 Canluake III
29735 Jan 15, 1987	"				Richard B. Merriman w/ K/a Wanga Bates Snow	1829	712	62,600	Foxwood Lot 22 Spring Glen Dr
29777 Jan 16, 1987	"				Wanga Bates	Re record 1829	804	75,670	Jan 15 mts on Rem book 1800 pg 241 Lot 98 So Jarvis on Laurel Hgts
29777 Jan 16, 1987	"				Winifred E. Ashmore	Re record 1829	810	31,659	Jan 15 mts on Rem book 1816 pg 211 Lot 8 4 pt lot 7 Meadow Dr
29770 Jan 16, 1987	"				Bernard F. Sullivan	1829	848	85,000	Sugar Creek Map 2 sec III Lot 749 So Wengfield Rd
29860 Jan 16, 1987	"				John Peering Buswell	1829	965	45,000	Lot 45 Laurel Lake Sec II PAI
29875 Jan 16, 1987	"				William B. Anderson	1830	66	93,000	Lot 27 Dove Ave
29918 Jan 16, 1987	"				Billie D. Jensen	1830	81	100,000	Sec II Sugar Creek Lot 562 Cherrywood dual Map II
29925 Jan 19, 1987	"				Nancy A. Cason	Re-Record 1830	194	67,418	Del Norte Eats. Jan Orig mts. are Lot 158 Broadford Road
"	"				"	Re-Record 1830	194		Rem Bk. 1806 pg. 372 ad Re-record Bk. 1811 pg. 736
30021 Jan 19, 1987	"				William R. Black	1830	267	86,300	Woods Lot 8 Bernam Ct. Bernam
30017 Jan 19, 1987	"				Dreg A. Ramsey	1830	281	59,892	Lot 11 Highland Renew
30140 Jan 19, 1987	"				Mark E. Byington	Re-Record 1830	390	56,678	Jan Orig. sub Em ph. 1798 pg. 717 Lot 67 N. Park Dr
30067 Jan 19, 1987	"				Joseph Stanley Hedford	1830	472		Jan mts on Rem book 1768 pg 66 8 Mtg assigned Southeast Mtg Co.
30067 Jan 19, 1987	"				Michael J. Simons	1830	473		Mtg assigned Southeast Mtg Co. Jan mts on Rem book 1781 pg 923 +
30011 Jan 19, 1987	"				"	1830	473		Re record bk 1800 pg 302

REVERSE or MORTGAGEE Index to Real Estate Mortgages — Greenville County, S. C.

74
(6-A)

REG. U. S. PAT. OFFICE *Chas McCott* County Indexes Since 1888 An Identifying Trade Mark


☞ Open at Proper Tab according to First Letter or Letters of Name and refer to Buff Sub-Index sheet for page reference.

COTT FAMILY NAME INDEX No. 75 © 1949
MADE BY THE COTT INDEX COMPANY, COLUMBUS, OHIO
SOLD BY PHOTO COPY SUPPLY, MAULDIN, S. C.

FILE NUMBER	MORTGAGEES	GIVEN NAMES	GIVEN NAMES	GIVEN NAMES	MORTGAGORS	BOOK	PAGE	Amount	BRIEF DESCRIPTION, LOCATION, ETC. (Not Warranted)
DATE OF RECORD	FAMILY NAMES	ABCDEFGHIJ	IJKLMNOP	QRSTUVWXYZ					
30067 Jan 19, 1987	Alliance		Mty Co		Elizabeth Fowler	1830	474		Mty assigned Southeast Mty Co. See Mty on R&M book 1798 pg 929 & the usual BK. 1814 pg 565
" " "	"		"		" "	1830	474		
30062 Jan 19, 1987	"		"		Joie M. Rawley et al	1830	475		Mty assigned Federal Home Loan Mty Corp. See Mty on R&M book 1798 pg 693
" " "	"		"		" "	1830	475		
30067 Jan 19, 1987	"		"		Nancy H. Dipietro	1830	476		Mty assigned First Fed S & L Assoc See Mty on R&M book 1725 pg 109
" " "	"		"		" "	1830	476		
30257 Jan 20, 1987	"		"		Kathleen R. Imholz	1830	688	62,280 ^{.00}	Lot 25 Ponce de Leon Sh.
30441 Jan 21, 1987	"		"		Glenna V. Lusk	1831	1	36,330 ^{.00}	Lot 11 North Lake Hill
30615 Jan 26, 1987	"		"		Kevin W. Stearn et al	Re-Record 1831	240	68,352 ^{.00}	Lot 56 Paddock Ln. Westminster Valley sec I - In mty. See R&M Bk. 1817 pg. 519
" " "	"		"		" "	1831	240		
30637 Jan 26, 1987	"		"		Stanley M. McChesney et al	1831	342	75,000 ^{.00}	Lot 166 Mountain Rd North East
30864 Jan 27, 1987	"		"		Richard A. Gall et al	1831	880	107,970 ^{.00}	Lot 67 Bennington
30979 Jan 28, 1987	"		"		Harlan B. Anderson, et al	1832	94	42,973 ^{.00}	Lot 81 Windsor Park
31085 Jan 28, 1987	"		"		Robert D. Kayler et al	1832	431		See Mty on R&M book 1819 pg 362 Mty assigned Southeast Mty Co.
31085 Jan 28, 1987	"		"		J. David Butler et al	1832	432		See Mty on R&M book 1818 pg 520 Mty assigned Southeast Mty Co.
31085 Jan 28, 1987	"		"		William J. Lessor et al	1832	433		Corp See Mty on R&M book 1808 pg 209 Mty assigned Federal Home Loan Mty

REVERSE or MORTGAGEE Index to Real Estate Mortgages — Greenville County, S. C.

REG. U. S. PAT. OFFICE *Chas McCott* County Indexes Since 1888 An Identifying Trade Mark

 Open at Proper Tab according to First Letter or Letters of Name and refer to Buff Sub-Index sheet for page reference.

COTT FAMILY NAME INDEX No. 75 © 1949
MADE BY THE COTT INDEX COMPANY, COLUMBUS, OHIO
SOLD BY PHOTO COPY SUPPLY, MAULDIN, S. C.

FILE NUMBER DATE OF RECORD	MORTGAGEES FAMILY NAMES	GIVEN NAMES ABCDEFGHIJ	GIVEN NAMES JKLMNO	GIVEN NAMES PQRSTUVWXYZ	MORTGAGORS	BOOK	PAGE	Amount	BRIEF DESCRIPTION, LOCATION, ETC. (Not Warranted)
31085 Jan 28, 1987	Alliance		Mtg Co.		Norman E. Murphy ^{etd}	1832	434		Corp for Mtg on R&M book 1805 pg 942 Mtg assigned Fed Home Loan Mtg
31085 Jan 28, 1987	"		"		Robert K. Davis ^{etd}	1832	435		Corp for Mtg on R&M book 1805 pg 860 Mtg assigned Fed Home Loan Mtg
31085 Jan 28, 1987	"		"		Steven E. Perone ^{etd}	1832	436		Corp for Mtg on R&M book 1805 pg 737 Mtg assigned Fed Home Loan Mtg
31085 Jan 28, 1987	"		"		William S. Milling ^{etd}	1832	437		Corp for Mtg on R&M book 1805 pg 570 Mtg assigned Fed Home Loan Mtg
31085 Jan 28, 1987	"		"		Steve W. Webb ^{III etd}	1832	438		Corp for Mtg on R&M book 1805 pg 473 Mtg assigned Fed Home Loan Mtg
31085 Jan 28, 1987	"		"		Paul S. Shimow ^{etd}	1832	439		Corp for Mtg on R&M book 1804 pg 27 Mtg assigned Fed Home Loan Mtg
31085 Jan 28, 1987	"		"		Lony J. Rigdon ^{etd}	1832	440		for Mtg on R&M book 1799 pg 226 Mtg assigned Southeast Mtg Co.
31085 Jan 28, 1987	"		"		Barry W. Jaton ^{etd}	1832	441		for Mtg on R&M book 1726 pg 360 Mtg assigned The Banking Ctr.) H. record BK 1762 pg 801
"	"	"	"	"	"	1832	441		
31127 Jan 29, 1987	"	"	"	"	James R. Pannell ^{etd}	Remond 1832	536	74,500	Orig Mtg on R&M book 1793 pg 610 Lot 2 Jamieson Dr Sw Sw
31214 Jan 29, 1987	"	"	"	"	Wayne W. Brunnsahl ^{etd}	1832	702	62,280	Brookfield East Sec I Lot 82 Lynchester Rd
31189 Jan 29, 1987	"	"	"	"	Doyle Duant Fulbright ^{etd}	1832	827	67,000	7.46 acres Jones Mill Rd
31623 Jan 29, 1987	"	"	"	"	Albert M. Shubert ^{etd}	1832	509	79,200	5.0 acres Droye Rd
31268 Jan 29, 1987	"	"	"	"	Joseph Wayne Ross ^{etd}	1832	983	50,291	Lot 92 Windsor Pt.
31326 Jan 30, 1987	"	"	"	"	Curtis Paul Berry ^{etd}	1832	943	60,100	Lot E Old Easley Bridge Rd.
31348 Jan 30, 1987	"	"	"	"	Peter L. Lopez ^{etd}	1832	955	153,100	Lot 17 Club Forest

REVERSE or MORTGAGEE Index to Real Estate Mortgages — Greenville County, S. C.

REG. U. S. PAT. OFFICE *Chas. McCall* County Indexes Since 1888 An Identifying Trade Mark

Open at Proper Tab according to First Letter or Letters of Name and refer to Buff Sub-Index sheet for page reference.


COTT FAMILY NAME INDEX No. 75 © 1949
MADE BY THE COTT INDEX COMPANY, COLUMBUS, OHIO
SOLD BY PHOTO COPY SUPPLY, MAULDIN, S. C.

(6-B)

F	DA	FILE NUMBER DATE OF RECORD	MORTGAGEES FAMILY NAMES	GIVEN NAMES ABCDEFGHIJ	GIVEN NAMES JKLMNO	GIVEN NAMES PQRSTUVWXYZ	MORTGAGORS	BOOK	PAGE	Amount	BRIEF DESCRIPTION, LOCATION, ETC. (Not Warranted)
		31375 Jan 30, 1987	Alliance		Mtg co		Michael C. Engel, et al	1833	20	.00 67,600	Lot 304 Walker Crossing
		31441 Jan 30, 1987	"		"		Peter Spicic, et al	1833	154	.00 62,799	Count Auguste Count Lot 274 pt. lot 28 Augusta
		31476 Jan 30, 1987	"		"		William R. Jamison, et al	1833	263	.00 75,900	Lot 86 Coach Hill Dr. Coach Hill
		31577 Feb 2, 1987	"		"		William B. Hunt, et al	1833	317	.00 120,810	Lot 3 Derrigo Pl. offhand Sec III
		31575 Feb 2, 1987	"		"		William Michael Fox, et al	1833	336	.00 84,600	Lot 57 Hunter wood. Sec III Pkt
		31585 Feb 2, 1987	"		"		Lamae John Cherrin	1833	387	.00 42,420	Lot 227 Peppertree Sec III
		31604 Feb 2, 1987	"		"		David L. Nestley, et al	Re-Record 1833	413	.00 54,754	For orig see Rem Bd. 1715 pg. 238 Lot Strange Rd. Pine wood
		31645 Feb 2, 1987	"		"		Milton Donald Major Jr.	1833	503	.00 63,629	Lot 2 Riden Creek Est. Pkt
		31649 Feb 2, 1987	"		"		Tommy L. Rooken, et al	1833	508	.00 35,084	.25 Acre Green
		31649 Feb 2, 1987	"		"		M. E. Dieterle	1833	532	.00 69,753	Lot 19 Emore Circle Emore Hill
		31756 Feb 2, 1987	"		"		Michael B. Zalley, et al	1833	662	.00 75,670	Lot 328 Cambridge Trl
		31927 Feb 3, 1987	"		"		Pappad James Dimas Jr.	Re Record 1834	26	.00 51,409	For orig see sub BK. 1754 pg 944 Lot 19 Summit Dr. Chick Spgs. Sp.
		31928 Feb 3, 1987	"		"		Jackie B. McCown, et al	Re Record 1834	30	.00 128,250	See sub BK. 1824 pg 506 Lot 104 River Drive Sec III, For orig
		32069 Feb 4, 1987	"		"		Joseph M. Heim, et al	1834	194	.00 133,000	Creek map 3 Sec 3 Lot 684 Silver Creek Rd Sugar
		32085 Feb 4, 1987	"		"		Kay M. Millard	re record 1834	271	.00 35,811	Fountain Spr Lot Cherry Lane Dr. Fairview Sp
		32101 Feb 4, 1987	formerly Charter Mtg Co.		"		Thomas C. Hill	1834	79	.00	For orig see Rem Bd. 1479 pg 468 Mtg. assign. Sec. of Housing & Urban Dev

REVERSE or MORTGAGEE Index to Real Estate Mortgages — Greenville County, S. C.

REG. U. S. PAT OFFICE *Chas. M. Cotts* County Indexes Since 1888 An Identifying Trade Mark

 Open at Proper Tab according to First Letter or Letters of Name and refer to Buff Sub-Index sheet for page reference.

COTT FAMILY NAME INDEX No. 75 © 1949
MADE BY THE COTT INDEX COMPANY, COLUMBUS, OHIO
SOLD BY PHOTO COPY SUPPLY, MAULDIN, S. C.

FILE NUMBER DATE OF RECORD	M	FILE NUMBER DATE OF RECORD	MORTGAGEES FAMILY NAMES	GIVEN NAMES ABCDEFGHIJ	GIVEN NAMES JKLMNOPQ	GIVEN NAMES RSTUVWXYZ	MORTGAGORS	BOOK	PAGE	Amount	BRIEF DESCRIPTION, LOCATION, ETC. (Not Warranted)
37810 JAS 1987		32457 Feb 6, 1987	Alliance				Roy Wight, et al	Re record 1835	13		mtg. assigned to Southeast Mtg. Co. for mtg. see REM Bk. 1774 pg. 116 d re record 1780 pg. 379
32173 JAS 1987		"	"			"	"	Re record 1835	13		
32457 Feb 6, 1987		32606 Feb 9, 1987	"				David N. Gill et al	Re record 1835	314	104,900	Lot 132 Chantilly Ct Batony Woods Sec III See mtg see REM book 1723 pg 285
32457 Feb 6, 1987		"	"				"	Re record 1835	314		
"		32508 Feb 9, 1987	"				Mark S. Stokes et al	Re record 1835	368	105,300	Lot 57 = .53 acres Cherry Hill Rd Souther Woods Sec 7 See Orig mtg see REM book 1810 pg 195 Mtg Corp for mtg see REM book 1812 545 Mtg assigned 2nd Home Loan for mtg see REM book 1812 pg 792 Mtg assigned Southeast Mtg Co Corp for mtg see REM book 1812 pg 811 Mtg assigned 2nd Home Loan Mtg
"		"	"				"	Re record 1835	368		
"		32575 Feb 9, 1987	"				Eric B. Godfrey et al	1835	402		
32457 Feb 6, 1987		32575 Feb 9, 1987	"				Jane Adelle Beal	1835	403		
32457 Feb 6, 1987		32575 Feb 9, 1987	"				Tom D. Shelton et al	1835	404		
32457 Feb 6, 1987		32690 Feb 10, 1987	"				Joe E. Wilkerson, et al	1835	452	101,350	Lot 83 Silverleaf Sec 1-A for orig mtg see REM bk 1812 pg 689
32457 Feb 6, 1987		32847 Feb 10, 1987	"				Donald Craig Lancaster, et al	re record 1835	673	93,450	Lot 25 Parliament Rd, Mansfield Pk Sec II
32457 Feb 6, 1987		32914 Feb 11, 1987	"				Christie C. Maile et al	1835	869	135,070	Lot 18 River Ridge Book for orig. see bk. 1739 pg. 25
32457 Feb 6, 1987		33102 Feb 12, 1987	"				Yvonne V. Brown et al	1836	351	54,016	Lots 61 + 63 Brewster Dr. Pine wood Creek
"		33214 Feb 13, 1987	"				William Galloway et al	1836	458	81,600	Lot 8 Pine Crest Dr orig mtg see REM book 1823 pg 502
32457 Feb 6, 1987		33278 Feb 13, 1987	"				Richard A. Hoyle et al	Re record 1836	524	94,500	Lot 22 Walden Pond Sec Mtg see REM book 1825 pg 126
"		33297 Feb 13, 1987	"				Jack G. Graham et al	Re record 1836	550	67,490	Lot 23 Forest Acres Sec II Sec 15

REVERSE or MORTGAGEE Index to Real Estate Mortgages — Greenville County, S. C.

REG. U. S. PAT. OFFICE *Chas McCott* County Indexes Since 1888 An Identifying Trade Mark

Open at Proper Tab according to First Letter or Letters of Name and refer to Buff Sub-Index sheet for page reference.

COTT FAMILY NAME INDEX No. 75 © 1949
MADE BY THE COTT INDEX COMPANY, COLUMBUS, OHIO
SOLD BY PHOTO COPY SUPPLY, MAULDIN, S. C.

(6-D)

FILE NUMBER DATE OF RECORD	MORTGAGEES FAMILY NAMES	GIVEN NAMES ABCDEFGHIJ	GIVEN NAMES JKLMNOPQ	GIVEN NAMES RSTUVWXYZ	MORTGAGORS	BOOK	PAGE	Amount	BRIEF DESCRIPTION, LOCATION, ETC. (Not Warranted)
33207 Feb 13, 1987	Alliance				Michael L. Hoff ^{et al}	Record 1836	695	35,292. ⁰⁰	Orig mts see REM Book 1817 p 79 Lot 7 Old Rutherford Rd Jan
33486 Jul 17, 1987	"				Phillip Leon Chastler ^{et al}	1836	893	64,300. ⁰⁰	Lot 27 Forest Ave Jan
33523 Jul 17, 1987	"				Hallen L. Hoffmann	Re-Record 1836	988	24,912. ⁰⁰	pp. 301 Lot 14 - In Orig see REM Bk. 1799
33460 Jul 17, 1987	"				Harold J. Sullivan ^{et al}	Re-Record 1837	5	55,910. ⁰⁰	In Orig see REM Bk. 1800 p. 602 Lot 11 Crestfield Rd Woodfield
33747 Jul 18, 1987	"				Roger Dale Jackson ^{et al}	1837	310	40,038. ⁰⁰	5 Acres Old Mill Rd - Bates Sq. Delverleaf Dec 5
33855 Jul 19, 1987	"				Richard D. Siemadzki ^{et al}	1837	556	112,000. ⁰⁰	Lot 229 Rowland Ct In Orig see REM Bk 1792 p. 581
34068 Jul 20, 1987	"				Michael Thomas Fulton ^{et al}	Re-Record 1837	962	46,930. ⁰⁰	Lot 185 Chryse Dr. Westwood sect & Re-Record 1803 p. 184
34067 Jul 20, 1987	"				William L. Rigby ^{et al}	1837	967	93,100. ⁰⁰	Lot 235 Hunters woodside p. 15 In mty. see REM Bk. 1281 p. 820
34044 Jul 20, 1987	"				David Michael Maher ^{et al}	Re-Record 1837	714		mty. assign. Fed. Home Loan mty. Corp.
"	"				Gerald J. Engelmen ^{et al}	1837	715		mty. assign. Fed. Home Loan mty. Corp. In mty. see REM Bk. 1771 p. 698
"	"				"	1837	715		& Re-Record Bk 1818 p. 450
"	"				Michael W. Whitlock ^{et al}	1837	714		mty. assigned Southeast mty. Co. In mty. see REM Bk. 1793 p. 529
"	"				"	1837	716		& Re-Record Bk. 1816 p. 383
"	"				Dorey E. Wilson ^{et al}	1837	717		In mty. see REM Bk. 1743 p. 934 mty. assign. Fed. Home Loan mty. Corp.
34118 Jul 23, 1987	"				James L. Coward, Jr. ^{et al}	1838	147		In mty. see REM Bk 1817 p. 606 mty. assigned Southeast mty. Co.

REVERSE or MORTGAGEE Index to Real Estate Mortgages — Greenville County, S. C.

REG. U. S. PAT. OFFICE *Chester McCott* County Indexes Since 1888 An Identifying Trade Mark


Open at Proper Tab according to First Letter or Letters of Name and refer to Buff Sub-Index sheet for page reference.

COTT FAMILY NAME INDEX No. 75 © 1949
MADE BY THE COTT INDEX COMPANY, COLUMBUS, OHIO
SOLD BY PHOTO COPY SUPPLY, MAULDIN, S. C.

FILE NUMBER DATE OF RECORD	MORTGAGEES FAMILY NAMES	GIVEN NAMES ABCDEFGHIJ	GIVEN NAMES JKLMNOPQ	GIVEN NAMES RSTUVWXYZ	MORTGAGORS	BOOK	PAGE	Amount	BRIEF DESCRIPTION, LOCATION, ETC. (Not Warranted)
34118 Feb 23, 1987	Alliance				Dudley Damascus Deay et al	1838	148		For mty. see REM Bl. 1825 p. 754 mty. assign Southeast mty. Co.
"	"				Gregory A. Balch et al	1838	149		For mty. see REM Bl. 1823 p. 245 mty. assign Southeast mty. Co.
"	"				James Paul Watson	1838	150		For mty. see REM Bl. 1824 p. 787 mty. assign Southeast mty. Co.
"	"				William R. Smith et al	1838	151		For mty. see REM Bl. 1811 p. 273 mty. assign Southeast mty. Co.
"	"				Michael P. Van Dusen et al	1838	152		For mty. see REM Bl. 1804 p. 620 mty. assign Southeast mty. Co.
"	"				John N. Glover et al	1838	153		For mty. see REM Bl. 1803 p. 581 mty. assign Fed. Home Loan mty. Corp.
"	"				Robert W. Hanley et al	1838	154		For mty. see REM Bl. 1806 p. 346 mty. assign Fed. Home Loan mty. Corp.
"	"				Phillip Arthur Rhoads Jr.	1838	155		mty. see REM Bl. 1809 p. 578 mty. assign Southeast mty. Co. - In
"	"				Phillip D. Garner et al	1838	156		For mty. see REM Bl. 1825 p. 329 mty. assign Southeast mty. Co.
34336 Feb 24, 1987	"		"	"	Cheryl B. Morgan	1838	638	42,558	Lot E Fairview Rd. Chick Re-Record
34447 Feb 24, 1987	"		"	"	Don M. Kirby et al	1838	725	33,150	Regime mty. see REM Bl. 1730 p. 321 Unit 4 Rainbow Villas Hwy. Prop.
34491 Feb 24, 1987	"		"	"	N. Eddie Ehrabini	1838	885	47,280	Acres Lot 79 Leafwood Dr. Thornwood
34422 Feb 24, 1987	"				Nancy D. Anderson	1838	912		For mty. see REM Bl. 1697 p. 757 mty. assign Centent St Lessor
34660 Feb 25, 1987	"				James L. Hammond et al	1839	159	57,600	Thornwood Area Lot 62 Fpt. Lot 61 Thornwood Dr.
34781 Feb 26, 1987	"		"	"	Marcia P. Walker	1839	437	44,789	Re-record see REM Bl. 1778 p. 699 BK 1780 p. 902 Lot 20 Belle Meade Sec 2 Jorgens mty.
34762 Feb 26, 1987	"				James C. Mensone et al	1839	570		For mty. see REM Bl. 1730 p. 847 mty. assign Fed. Home Mty. Corp.

REVERSE or MORTGAGEE Index to Real Estate Mortgages — Greenville County, S. C.

REG. U. S. PAT. OFFICE *Chas. McCatt* County Indexes Since 1888 An Identifying Trade Mark

 Open at Proper Tab according to First Letter or Letters of Name and refer to Buff Sub-Index sheet for page reference.

COTT FAMILY NAME INDEX No. 75 © 1949
MADE BY THE COTT INDEX COMPANY, COLUMBUS, OHIO
SOLD BY PHOTO COPY SUPPLY, MAULDIN, S. C.

(6-E)

FILE NUMBER DATE OF RECORD	MORTGAGEES FAMILY NAMES	GIVEN NAMES ABCDEFGH	GIVEN NAMES IJKLMNO	GIVEN NAMES PQRSTUVWXYZ	MORTGAGORS	BOOK	PAGE	Amount	BRIEF DESCRIPTION, LOCATION, ETC. (Not Warranted)
34762 Feb 26, 1987	Alliance				C. Richard Wyzatt et al	1839	571		In mtg. see Rem Bl. 1766 pg. 165 mtg. assigned Fed. Home Loan Mtg. Corp.
" "	"				Blyn A. Finch et al	1839	572		In mtg. see Rem Bl. 1767 pg. 870 mtg. assigned Fed. Home Loan Mtg. Corp.
34945 Feb 27, 1987	"				John H. Stephens et al	1839	677	58,906	Lot 241 Del Norte Ests Sec II Bldg I
34948 Feb 27, 1987	"				Robert M. Nork et al	1839	708	39,080	Lot 267 Westwood South
35105 Feb 27, 1987	"				Lloyd Henry Brown et al	1840	26	41,062	Lot 1 Parkstone
35028 Feb 27, 1987	"				Joni S. Cooper	1839	999		In mtg. see Rem Bl. 1809 pg. 895 mtg. assigned Southeast Mtg. Co.
35028 Feb 27, 1987	"				John Simpson et al	1840	109		In mtg. see Rem Bl. 1816 pg. 721 mtg. assigned Fed. Home Loan Mtg. Corp.
35028 Feb 27, 1987	"				Michael J. Kryzak et al	1840	110		In mtg. see Rem Bl. 1817 pg. 44 mtg. assigned Fed. Home Loan Mtg. Corp.
35028 Feb 27, 1987	"				William A. Jones Jr. et al	1840	111		In mtg. see Rem Bl. 1818 pg. 481 mtg. assigned Fed. Home Loan Mtg. Corp.
35028 Feb 27, 1987	"				William E. Carroll et al	1840	112		In mtg. see Rem Bl. 1821 pg. 978 mtg. assigned Fed. Home Loan Mtg. Corp.
35196 Mar 2, 1987	"				John H. Brewer Jr. et al	1840	113		In mtg. see Rem Bl. 1824 pg. 864 mtg. assigned Fed. Home Loan Mtg. Corp.
35172 Mar 2, 1987	"				Steven C. Marsh et al	1840	147	88,000	Lot 37 Wood Creek Re-Record
35199 Mar 2, 1987	"				William B. Anderson	1840	154	93,000	In mtg. see Rem Bl. 1830 pg. 66 Lot 27 Stone Hill Re-Record
35273 Mar 2, 1987	"				Larry L. Moore et al	1840	158	43,284	In mtg. see Rem Bl. 1807 pg. 913 Tract 2 - 4.16 Acres. Buckner, Arundel Re-Record
35238 Mar 2, 1987	"				Joyce L. Walmer et al	1840	190	51,000	In mtg. see Rem Bl. 1797 pg. 163 Lot 109 Newgate Buckingham Sec II Valley St In
35238 Mar 2, 1987	"				Long Boyd Franklin et al	1840	213	75,750	Lot 205 Pt. Lot 19 Ina Circle Ina

REVERSE or MORTGAGEE Index to Real Estate Mortgages — Greenville County, S. C.

REG. U. S. PAT. OFFICE *Chas. McCott* County Indexes Since 1888 An Identifying Trade Mark

Open at Proper Tab according to First Letter or Letters of Name and refer to Buff Sub-Index sheet for page reference.

COTT FAMILY NAME INDEX No. 75 © 1949
MADE BY THE COTT INDEX COMPANY, COLUMBUS, OHIO
SOLD BY PHOTO COPY SUPPLY, MAULDIN, S. C.

FILE NUMBER DATE OF RECORD	MORTGAGEES FAMILY NAMES	GIVEN NAMES ABCDEFGH	GIVEN NAMES IJKLMNO	GIVEN NAMES PQRSTUVWXYZ	MORTGAGORS	BOOK	PAGE	Amount	BRIEF DESCRIPTION, LOCATION, ETC. (Not Warranted)
35244 Mar 2 1987	Alliance				Johnny J. Mullie et al	1840	217	121,500	Forrenter Work Sec 6 Pt lots 2 & 3 Loblolly Lane
35295 Mar 2 1987	"				Kenneth G. Balch, et al	1840	372	70,000	Lot 7 Long View Terrace
35294 Mar 2 1987	"				Robert E. Tiken	1840	395	44,270	Lot 14 Shamrock Bend
35176 Mar 2 1987	"				Re-Record			1.00	Willg. In Orig. au Rem. Bl. 1804 pg 992
35595 Mar 2 1987	"				Thomas W. Dent, et al	1840	615	69,494	Lot 58 Bellamy Court Eastgate
35610 Mar 3 1987	"				R. Scott Benheneh	1840	892	70,480	PH II Map II Lot 68 Russton Pl. Acc II
35650 Mar 3 1987	"				Phillip C. Bailey et al	Re-Record		1.00	Peppertree for orig. mtg. au REM BK 1741 pg 398
35563 Mar 3 1987	"				Stanley Pergonowski et al	1840	984	72,400	REMBK 1823 pg 879 + BK 1828 pg 583 Lot 27 Canelake I Jan. orig. mtg. au
35707 Mar 3 1987	"				John L. Roberts et al	1840	997		for mtg. au REM Bl. 1825 pg 917 mtg. assigned Southeast Mtg. Co.
35860 Mar 4 1987	"				Ralph F. Pomeroy et al	1840	998		for mtg. au REM Bl. 1813 pg 553 mtg. assigned Southeast Mtg. Co.
35849 Mar 4 1987	"				Dempsey B. Hammond Jr. et al	1841	38	108,000	Lot 7 Lindal Ave Crescent Terrace Mauldin
36056 Mar 5 1987	"				Patricia C. Ferguson et al	1841	343	74,900	Lot 35 "Old Knollwood Hgt. for orig. au REM Bl. 1819 pg 465
36140 Mar 6 1987	"				Zony J. Beshay et al	1841	359	65,400	Lot 15 Oak Pl. Dr. Bunker East for orig. au REM Bl. 1805 pg 398
36192 Mar 6 1987	"				Jerry J. Bray	1841	614	84,335	Lot 12 Creekside Villa Pt. II & Ph. II
	"				Donald B. Whitman et al	1841	691	61,657	Lot 192 Sherwood Forest for orig. mtg. au REM Bl. 1748 pg 98
	"				"	1841	691		re-record 1816 pg 669 + 1827 pg 281
	"				Edward William Meacham et al	1841	787	39,400	REMBL. 1799 pg. 50 Lot 12 Division Terrace for orig. au

REVERSE or MORTGAGEE Index to Real Estate Mortgages — Greenville County, S. C.

74

REG. U. S. PAT. OFFICE *Chas McCott* County Indexes Since 1888 An Identifying Trade Mark

Open at Proper Tab according to First Letter or Letters of Name and refer to Buff Sub-Index sheet for page reference.

COTT FAMILY NAME INDEX No. 75 © 1949
MADE BY THE COTT INDEX COMPANY, COLUMBUS, OHIO
SOLD BY PHOTO COPY SUPPLY, MAULDIN, S. C.

(6-F)

FILE NUMBER	MORTGAGEES	GIVEN NAMES	GIVEN NAMES	GIVEN NAMES	MORTGAGORS	BOOK	PAGE	Amount	BRIEF DESCRIPTION, LOCATION, ETC.
DATE OF RECORD	FAMILY NAMES	ABCDEFGHIJ	IJKLMNOP	QRSTUVWXYZ					(Not Warranted)
36254 Mar 6, 1987	Alliance				Edward C. Freeman, et al	1841	831	54,754 ^{.00}	Lot 3 Woodcliff For mts on R Em Bl 1633 pg 715
36241 Mar 6, 1987	"				Stephen M. Cobb	1841	816		Mtg Assign Alliance Mtg Co. For mts on R Em Bl 1638 pg 46
36242 Mar 6, 1987	"				Joseph A. Grace, et al	1841	817		Mtg Assign Alliance Mtg Co.
36548 Mar 9, 1987	"				James A. Prather, et al	1842	171	57,750 ^{.00}	Lot 11 Verdun Estds Map III Re Record
26628 Mar 10, 1987	"				Winifred E. Colman	1842	312	31,659 ^{.00}	Re Record 1816 pg 211 + Re Record 1829 pg 810 Lot 8 + pt lot 7 Maplelocke Dr. Swauger
26639 Mar 10, 1987	"				Robert E. Dorman, Jr	1842	337	59,623 ^{.00}	Lot 3 N. Parker Rd. Rain mt. Sp. Estds
26821 Mar 10, 1987	"				Jammy Wilson Childers	1842	516	9,325 ^{.00}	pt lot 7 Capeland Dr. Capeland
26844 Mar 10, 1987	"				Richard S. Hoyle	1842	587	59,700 ^{.00}	Re Record Abby. Requirg. Jan 1989 pg 121 Re Record 1827 pg 144 Unit # 21 - P Villa on the Green
26886 Mar 10, 1987	"				Michael F. Rogers	1842	615	51,536 ^{.00}	Lot 27 Douglas Dr. Martindale
36856 Mar 11, 1987	"				James D. Sommer	1842	852	44,650 ^{.00}	Re-Record see R Em Bl 1762 pg. 77 Lot 66 Bate Sp. - for my mtg -
37130 Mar 11, 1987	"				Forest E. Magee, et al	1842	914	63,110 ^{.00}	Lot 5 Rolling Acce
37137 Mar 11, 1987	"				Richard B. Kitterman	1842	958	75,670 ^{.00}	Lot 4 Acorn Court
37484 Mar 11, 1987	"				Phillip Leon Christie, et al	1843	32	64,300 ^{.00}	Re-Record For my see R Em Bl 1836 pg. 893 Lot 27 Forest Acce
37084 Mar 11, 1987	"				Guy A. Ramsey, et al	1843	57		For mts on R Em Bl 1830 pg 281 Mtg assign Southeast Mtg Co.
30714 Mar 11, 1987	"				Marion Ruth Lullis, et al	1843	58		Mtg assign For mts on R Em Bl 1757 pg 142 Mtg assign Commonwealth
37056 Mar 11, 1987	"				Frank C. McCaskey, et al	1843	59		Comp For mts see R Em Bl 1754 pg 288 Mtg assign Commonwealth Mtg Co.
"	"				"	1843	59		+ Re record Bl 1757 pg 496

REVERSE or MORTGAGEE Index to Real Estate Mortgages — Greenville County, S. C.

REG. U. S. PAT. OFFICE *Chester McCott* County Indexes Since 1888 An Identifying Trade Mark

Open at Proper Tab according to First Letter or Letters of Name and refer to Buff Sub-Index sheet for page reference.

COTT FAMILY NAME INDEX No. 75 © 1949
MADE BY THE COTT INDEX COMPANY, COLUMBUS, OHIO
SOLD BY PHOTO COPY SUPPLY, MAULDIN, S. C.

FILE NUMBER DATE OF RECORD	MORTGAGEES FAMILY NAMES	GIVEN NAMES ABCDEFGHIJ	GIVEN NAMES KLMNOP	GIVEN NAMES QRSTUVWXYZ	MORTGAGORS	BOOK	PAGE	Amount	BRIEF DESCRIPTION, LOCATION, ETC. (Not Warranted)
37087 Mar 11, 1987	Alliance				Thomas J. Sloan ^{et al}	1843	60	7,771	Pl. record Bk. 1811 ps 312 + Bk. 1828 ps 129 Mtg Corp. for Mtg on R.E.M. Bk. 1747 ps 838 Mtg assign Commonwealth
37088 Mar 11, 1987	"				Steven M. Pasternak ^{et al}	1843	61		Mtg Corp. for Mtg on R.E.M. Bk. 1718 ps 122 Mtg assign Fed Home Loan
37089 Mar 11, 1987	"				Pushing Buswell ^{et al}	1843	62		for Mtg on R.E.M. Bk. 1829 ps 965 Mtg assign Southeast Mtg Co.
37090 Mar 11, 1987	"				Kathleen L. Ampholy	1843	63		for Mtg on R.E.M. Bk. 1830 ps 688 Mtg assign Southeast Mtg Co.
37091 Mar 11, 1987	"				Stanley W. McChesney ^{et al}	1843	64		for Mtg on R.E.M. Bk. 1831 ps 342 Mtg assign Southeast Mtg Co.
37319 Mar 12, 1987	"				Richard Wayne Hicks ^{et al}	1843	290		#87-276 for Mtg on R.E.M. Bk. 1718 ps 220 Release Lien from Judgment Roll
37320 Mar 12, 1987	"				Joe Wattus ^{et al}	1843	359		#87-251 for Mtg on R.E.M. Bk. 1688 ps 36 Release Lien from Judgment Roll
37321 Mar 12, 1987	"				Philip C. Waldron ^{et al}	1843	360		#86-8531 for Mtg on R.E.M. Bk. 1663 ps 729 Release Lien from Judgment Roll
37322 Mar 12, 1987	"				Monte D. Riggins ^{et al}	1843	361		#86-8298 for Mtg on R.E.M. Bk. 1665 ps 692 Release Lien from Judgment Roll
37601 Mar 13, 1987	"				Ronald M Brown ^{et al}	1843	445	47,895	re record Bk. 1677 ps 142 S. 65 acre
37592 Mar 13, 1987	"				Kenneth Walker Lodridge ^{et al}	1843	745	94,940	Re-lease Rtg. for Mtg on R.E.M. Bk. 1799 ps 923 Lot 77 Public Road x Henderson
37729 Mar 13, 1987	"				Hugh C. McMillian ^{et al}	1843	764		Re record Mtg assign Fed Home Loan Mtg Corp
37730 Mar 13, 1987	"				Charles E. Montagna ^{et al}	1843	765		for Mtg on R.E.M. Bk. 1718 ps 945 + Re record 1825 ps 234 + record 1798 ps 167 Corp. for Mtg on R.E.M. Bk. 1799 ps 133
37731 Mar 13, 1987	"				Rickey Stephen Raines ^{et al}	1843	766		Mtg assign Fed Home Loan Mtg for Mtg on R.E.M. Bk. 1816 ps 739
	"				" "	1843	766		Mtg assign Southeast Mtg Co. re record Bk. 1819 ps 682

REVERSE or MORTGAGEE Index to Real Estate Mortgages — Greenville County, S. C.

REG. U. S. PAT. OFFICE *Chas McCott* County Indexes Since 1888 An Identifying Trade Mark

 Open at Proper Tab according to First Letter or Letters of Name and refer to Buff Sub-Index sheet for page reference.

COTT FAMILY NAME INDEX No. 75 © 1949
MADE BY THE COTT INDEX COMPANY, COLUMBUS, OHIO
SOLD BY PHOTO COPY SUPPLY, MAULDIN, S. C.

(6-G)

FILE NUMBER DATE OF RECORD	MORTGAGEES FAMILY NAMES	GIVEN NAMES ABCDEFGHIJ	GIVEN NAMES JKLMNO	GIVEN NAMES PQRSTUVWXYZ	MORTGAGORS	BOOK	PAGE	Amount	BRIEF DESCRIPTION, LOCATION, ETC. (Not Warranted)
37732 Mar 13, 1987	Alliance		Mtg Co.		Ralph D. McDonnell ^{et al}	1843	767		For mtg au R&M Bk 1824 pg 312
37733 Mar 13, 1987	"		"		Doyle Durant Fullbright ^{et al}	1843	768		Mtg assign Southeast Mtg Co. For mtg au R&M Bk 1825 pg 307 Release 1832
37734 Mar 13, 1987	"		"		Joseph Wayne Ross ^{et al}	1843	769		Mtg assign Southeast Mtg Co. For mtg au R&M Bk 1832 pg 783
37945 Mar 16, 1987	"		"		Ralph Edward Bass ^{et al}	1844	85	76,800	Mtg assign Southeast Mtg Co For Rd Lot 71 Aurora St & Colvin
37959 Mar 16, 1987	"		"		James J. Sariat du Foset ^{et al}	1844	95	85,500	Sec II Pt I Lot 214 Hunters Woods
37899 Mar 16, 1987	"		"		Wanny K. Garrison ^{et al}	1843	973		#87,945 For mtg au R&M Bk 1654 pg 576 Release Lien from Judgment Recd
38125 Mar 17, 1987	"		"		Joseph J. Hunter ^{et al}	1844	593	90,000	& Compton Dr. Lot 71 Compton Dr. Co. Burke St
38329 Mar 17, 1987	"		"		William M. Carpenter ^{III}	1844	858	57,090	Bunston Ln. Centate Valley Lot 81 Co. Blanford Rd. &
38398 Mar 17, 1987	"		"		Dennis P. Donelson ^{et al}	1844	943	90,900	Municipal Park Sec II Lot 81 Co. Enfield Way & Loma Dr
38517 Mar 18, 1987	"		"		Charles E. Montagna ^{et al}	1845	182	133,250	Remond or g mtg au R&M Bk 1799 pg 133
38544 Mar 18, 1987	"		"		David M. Cumbria ^{et al}	1845	191	57,609	Lot 7 Deerfield Sec I For Tracts 5, 7 & 28
38683 Mar 19, 1987	"		"		Steven V. Auler ^{et al}	1845	336	49,388	Remond Forst For mtg au R&M Bk 1806 pg 940
39058 Mar 20, 1987	"		"		Steven B. Chorney ^{et al}	1845	830	108,000	Sec 15 Lot 58 Roberts Dr Cherokee
39157 " "	"		"		Constantine A. Christophiliu ^{et al}	1846	1	96,500	Sec 15 Lot 393 Derrine Ct. Derrine Pl
39440 Mar 24, 1987	"		"		Lyle Ross Eaton	1846	431	64,539	Lot 48 & pt. lot 48 N. Main St. Mauldin
39499 Mar 24, 1987	"		"		Lynn C. Sandus	1846	518	74,500	pt lots 67 & 68 Pineforest Lot 89 Derringer Place Sec 3

REVERSE or MORTGAGEE Index to Real Estate Mortgages — Greenville County, S. C.

REG. U. S. PAT OFFICE *Cott* County Indexes Since 1888 An Identifying Trade Mark

Open at Proper Tab according to First Letter or Letters of Name and refer to Buff Sub-Index sheet for page reference.

COTT FAMILY NAME INDEX No. 75 © 1949
MADE BY THE COTT INDEX COMPANY, COLUMBUS, OHIO
SOLD BY PHOTO COPY SUPPLY, MAULDIN, S. C.

FILE NUMBER DATE OF RECORD	MORTGAGEES FAMILY NAMES	GIVEN NAMES ABCDEFGH	GIVEN NAMES IJKLMNO	GIVEN NAMES PQRSTUWXYZ	MORTGAGORS	BOOK	PAGE	Amount	BRIEF DESCRIPTION, LOCATION, ETC. (Not Warranted)
39565 Mar 24, 1987	Alliance		Mty Co.		Walter D. Glasgow ^{et al}	1846	621	27,000	Ave Meadows Eff. Jones Rd R.E.M. Lot 71 + pt lot 72 Orlando Bl. 1793 pg 498
"	"		"		" " "	1846	621		
39418 Mar 24, 1987	"		"		Wayne W. Brennessel ^{et al}	1846	401		1st mty. see Rem Bl. 1832 pg 702 mty assigned Southeast Mty. Co
39417 Mar 24, 1987	"		"		Samuel Z. Hood ^{et al}	1846	402		1st mty. see Rem Bl. 1790 pg 658 mty assign. Fed. Home Loan Mty Corp
39752 Mar 25, 1987	"		"		Ronald C. Ashmore ^{et al}	1846	918	80,800	Lot 43 Sunset Dr
39812 Mar 25, 1987	"		"		Lee Samuel Pate ^{III}	1847	62	47,955	Lot 79 Mapleton Dr
39862 Mar 26, 1987	"		"		G. R. Lyke	1847	145	60,463	Place Residence Unit 86 Building B. Furman
40202 Mar 27, 1987	"		"		John J. Stamp ^{et al}	1847	610	65,497	Lot 92 Greenlawn
40365 Mar 30, 1987	"		"		Bernie Avery ^{et al}	1847	867	64,926	Lot 40 Heritage Lakes
40366 Mar 30, 1987	"		"		Eugene F. Steojin ^{et al}	1847	872	80,000	2nd Fl Ph II Lot 70 Holly Tree Dr Holly
40532 Mar 30, 1987	"		"		Richard P. Fleming ^{et al}	1848	82	70,999	Northwood Ave pt lot 2 Summit Dr +
40320 Mar 30, 1987	"		"		Stuart A. Ruelle ^{et al}	1847	754		Bank for mty see Rem Bl. 1664 pg 129 Mty assign Community Savings
40321 Mar 30, 1987	"		"		Jackie B. McCown ^{et al}	1847	755		1st mty see Rem Bl. 1844 pg 506 + the record Mty assign Fed Home Loan Mty Corp Bl. 1834 pg 30
"	"		"		" " "	1847	755		
40509 Mar 30, 1987	"		"		Steven D. Saunders ^{et al}	1847	930		Mty assign American S + L Amn. a total Corp. of W. L. Williams S + L Amn. for
"	"		"		" " "	1847	930		Mty see Rem Bl. 1654 pg 495

REVERSE or MORTGAGEE Index to Real Estate Mortgages — Greenville County, S. C.

74

REG. U. S. PAT. OFFICE *Chas McCott* County Indexes Since 1888 An Identifying Trade Mark

☞ Open at Proper Tab according to First Letter or Letters of Name and refer to Buff Sub-Index sheet for page reference.

COTT FAMILY NAME INDEX No. 75 © 1949
MADE BY THE COTT INDEX COMPANY, COLUMBUS, OHIO
SOLD BY PHOTO COPY SUPPLY, MAULDIN, S. C.

(6-H)

FILE NUMBER DATE OF RECORD	MORTGAGEES FAMILY NAMES	GIVEN NAMES ABCDEFGHIJ	GIVEN NAMES KLMNO	GIVEN NAMES PQRSTUVWXYZ	MORTGAGORS	BOOK	PAGE	Amount	BRIEF DESCRIPTION, LOCATION, ETC. (Not Warranted)
40739 Mar 31, 1987	Alliance				Ralph E. Weber, et al	1848	417	40,000 ⁰⁰	24.361 Acre
40772 Mar 31, 1987	"				Elke Budaschik et al	1848	492	67,262 ⁰⁰	Pl. Sec 3 Lot 83 Hedgewood Terrace Demingo
40778 Mar 31, 1987	"				John Simpson et al	Re-Record 1848	519	137,250 ⁰⁰	For Guyan Elm Pl. 18 1/2 pg. 721 Lot 11 Terra Vista Dr. Terra Vista
40810 Mar 31, 1987	"				Susan Chappell	1848	540	66,000 ⁰⁰	Lot 318 Lanebrook Tr
40802 Mar 31, 1987	"				William D. Zanner et al	1848	612	50,083 ⁰⁰	Beddingham Sec II Lot 194 Clowdale Lane
40945 Apr 1, 1987	"				Clare D. Peters	1848	855	56,055 ⁰⁰	1.69 Acre Cor. Badger Dr. & Winthrop way
41012 Apr 1, 1987	"				Grant F. Healy et al	1848	921	140,850 ⁰⁰	Lot 114 Silverleaf Sec 1 B
41067 Apr 1, 1987	"				Joseph E. Delligher et al	1849	69	92,700 ⁰⁰	Unit Sec. IV Lot 188 Cobblestone Rd Brookfield
41088 Apr 1, 1987	"				Dodge L. Conick Jr.	1849	131	52,522 ⁰⁰	Lot 6 Acorn Court
41116 Apr 1, 1987	"				Frank H. Bussey et al	1849	140	88,000 ⁰⁰	Lot 206 Brookside Sec I
41115 Apr 1, 1987	"				Alan D. Bush et al	1849	144	100,000 ⁰⁰	Super Creek map 4 Sec II Lot 519 Hunting Hill Circle
41148 Apr 1, 1987	"				Norris L. Crowley Jr. et al	1849	197	149,600 ⁰⁰	Phy II Lot 63 Forrester Wood Sec VI
41149 Apr 1, 1987	"				Phillip M. Arsenault et al	1849	201	82,500 ⁰⁰	Phy III Sec VII Lot 22 Eastern Dr. Holly Tree
41157 Apr 1, 1987	"				Robert J. Brisenberry	1849	234	152,800 ⁰⁰	Lot 28 Club Forest
41169 Apr 1, 1987	"				Robert W. Weber et al	1849	292	50,500 ⁰⁰	Sec. IV Lot 312 Swamp Fox Trail Candrick
41236 Apr 1, 1987	"				Roger C. Arledge et al	1849	344	60,930 ⁰⁰	Chapel Road Unit 8 Furman Place Demco

REVERSE or MORTGAGEE Index to Real Estate Mortgages — Greenville County, S. C.

REG. U. S. PAT. OFFICE *Chester McCorkle* County Indexes Since 1888 An Identifying Trade Mark

Open at Proper Tab according to First Letter or Letters of Name and refer to Buff Sub-Index sheet for page reference.

COTT FAMILY NAME INDEX No. 75 © 1949
MADE BY THE COTT INDEX COMPANY, COLUMBUS, OHIO
SOLD BY PHOTO COPY SUPPLY, MAULDIN, S. C.

FILE NUMBER DATE OF RECORD	MORTGAGEES FAMILY NAMES	GIVEN NAMES ABCDEFGH	GIVEN NAMES IJKLMNO	GIVEN NAMES PQRSTUVWXYZ	MORTGAGORS	BOOK	PAGE	Amount	BRIEF DESCRIPTION, LOCATION, ETC. (Not Warranted)
41255 Apr 1, 1987	Alliance				Patrick Stephen Jones <i>et al</i>	1849	298	60,490 ^{.00}	5.05 Acre
41363 Apr 2, 1987	"				Warren C. Guilmarin <i>et al</i>	1849	514	95,000 ^{.00}	Lot 54 Foxcroft Ac 2 Map 2
41375 Apr 2, 1987	"				Craig Allen Nichols <i>et al</i>	1849	536	50,399 ^{.00}	Lot 14-E Rasan Dr
41435 Apr 2, 1987	"				Scott Louis Desser <i>et al</i>	1849	592	83,600 ^{.00}	Cayle Pl. Lot 14 East Prentiss Ave
41446 Apr 2, 1987	"				Gary H. Long <i>et al</i>	Remod 1849	631	47,200 ^{.00}	Four lots on REM Bk 1785 pg 214 Lot Belmont Dr. Fountain Ave
41495 Apr 2, 1987	"				Russell W. Kinade <i>et al</i>	1849	683	38,380 ^{.00}	Lot 109 Sparrow Acre
41561 Apr 3, 1987	"				William Neil Kluff	1849	812	57,400 ^{.00}	See Pm. Reg. Unit 26-B Villas on the Green
41817 Apr 6, 1987	"				Richard A. Jarvis <i>et al</i>	1850	201	50,239 ^{.00}	Lot 26 Camma Ave.
41971 Apr 6, 1987	"				Lillian L. Rigby <i>et al</i>	Re-Record 1850	348	93,100 ^{.00}	Pg 1 on Orig. see Rem Bk 1837 pg 967 Lot 235 Prentiss Wood. Sec 2
41878 Apr 6, 1987	"				Marilyn S. Sejman	1850	237		See mty. see Rem Bk. 1803 pg 534 mty. assign. Fed Home Loan Mty Corp
41877 Apr 6, 1987	"				Stephen C. Poole <i>et al</i>	1850	238		See Rem Bk 1809 pg 627 mty assign Southeast mty Co. for mty
41876 Apr 6, 1987	"				Nicholas H. Campbell <i>et al</i>	1850	239		for mty see Rem Bk. 1803 pg 839 mty assign Federal Home Loan Mty Corp.
41875 Apr 6, 1987	"				Mark S. Stokes <i>et al</i>	1850	240		for mty see Rem Bk. 1835 pg 368 mty assign Federal Home Loan Mty Corp
41874 Apr 6, 1987	"				William W. Stimping <i>et al</i>	1850	241		for mty see Rem Bk 1809 pg 839 mty assign Federal Home Loan Mty Corp.
41873 Apr 6, 1987	"				James L. Johnson <i>et al</i>	1850	242		for mty see Rem Bk 1807 pg 100 mty assigned Federal Home Loan Mty Corp
41872 Apr 6, 1987	"				Charles V. Booth III <i>et al</i>	1850	243		for mty see Rem Bk. 1828 pg 796 mty assigned Federal Home Loan Mty Corp

REVERSE or MORTGAGEE Index to Real Estate Mortgages — Greenville County, S. C.

REG. U. S. PAT. OFFICE *Chas McCott* County Indexes Since 1888 An Identifying Trade Mark

 Open at Proper Tab according to First Letter or Letters of Name and refer to Buff Sub-Index sheet for page reference.


COTT FAMILY NAME INDEX No. 75 © 1949
MADE BY THE COTT INDEX COMPANY, COLUMBUS, OHIO
SOLD BY PHOTO COPY SUPPLY, MAULDIN, S. C.

(6-I)

FILE NUMBER DATE OF RECORD	MORTGAGEES FAMILY NAMES	GIVEN NAMES ABCDEFGH	GIVEN NAMES IJKLMNO	GIVEN NAMES PQRSTUWXYZ	MORTGAGORS	BOOK	PAGE	Amount	BRIEF DESCRIPTION, LOCATION, ETC. (Not Warranted)
41871 Apr 6, 1987	Alliance				James P. Rieley ^{et al}	1850	244		cap for mtg See Rem Bk. 1805 pg 516 mtg assigned to Federal Home Loan mtg
41870 Apr 6, 1987	"				Larry L. Young ^{et al}	1850	245		cap from mtg See Rem Bk. 1820 pg 867 mtg assigned to Federal Home Loan mtg
41869 Apr 6, 1987	"				Steven C. Mplasa ^{et al}	1850	246		cap from mtg See Rem Bk. 1805 pg 547 mtg assigned to Federal Home Loan mtg
41868 Apr 6, 1987	"				Thomas J. Hens ^{et al}	1850	247		from mtg See Rem Bk 1805 pg 993 mtg assigned to Federal Home Loan mtg cap
41867 Apr 6, 1987	"				Robert J. Jones ^{et al}	1850	248		from mtg See Rem Bk. 1794 pg 391 mtg assigned to Southeast Mtg. Co. Inc
41866 Apr 6, 1987	"				David D. Cantrell Jr.	1850	249		cap for mtg See Rem Bk. 1820 pg 587 mtg assigned to Federal Home Loan mtg
41865 Apr 6, 1987	"				Michael Aye	1850	250		from mtg See Rem Bk 1785 pg 295 mtg assigned to Federal Home Loan mtg cap
41864 Apr 6, 1987	"				Steven L. Daniel ^{et al}	1850	251		for mtg. see Rem Bk. 1824 pg. 434 mtg. assigned Fed Home Loan mtg cap
41863 Apr 6, 1987	"				James D. Daugherty ^{et al}	1850	252		for mtg. see Rem Bk. 1825 pg. 572 mtg. assign Fed. Home Loan mtg. cap
41862 Apr 6, 1987	"				Richard S. Hoyle, ^{et al}	1850	253		for mtg. see Rem Bk. 1823 pg. 502 mtg. assign Fed. Home Loan mtg. cap
41861 Apr 6, 1987	"				Glenn R. Loggins ^{et al}	1850	254		for mtg. see Rem Bk. 1821 pg. 913 mtg. assign Fed. Home Loan mtg. cap
41860 Apr 6, 1987	"				William B. Dunson ^{et al}	1850	255		for mtg. see Rem Bk. 1817 pg. 140 mtg. assigned Fed. Home Loan mtg. cap
41859 Apr 6, 1987	"				Darryl L. St. Aubin ^{et al}	1850	256		mtg. see Rem Bk. 1824 pg. 853 mtg. assign Southeast Mtg. Co. Inc
41858 Apr 6, 1987	"				Larry J. Finney, ^{et al}	1850	257		for mtg. see Rem Bk. 1819 pg. 763 mtg. assign Southeast Mtg. Co.
41857 Apr 6, 1987	"				Michael B. Talley ^{et al}	1850	258		for mtg. see Rem Bk. 1833 pg. 66 mtg. assign. Southeast mtg. Co.
41856 Apr 6, 1987	"				Bernard M. P. Phely ^{et al}	1850	259		for mtg. see Rem Bk. 1822 pg. 181 mtg. assign Fed. Home Loan mtg. cap

REVERSE or MORTGAGEE Index to Real Estate Mortgages — Greenville County, S. C.

REG. U. S. PAT OFFICE *Chas. McCott* County Indexes Since 1888 An Identifying Trade Mark

 Open at Proper Tab according to First Letter or Letters of Name and refer to Buff Sub-Index sheet for page reference.

COTT FAMILY NAME INDEX No. 75 © 1949
MADE BY THE COTT INDEX COMPANY, COLUMBUS, OHIO
SOLD BY PHOTO COPY SUPPLY, MAULDIN, S. C.

FILE NUMBER DATE OF RECORD	MORTGAGEES FAMILY NAMES	GIVEN NAMES ABCDEFGHIJ	GIVEN NAMES JKLMNO	GIVEN NAMES PQRSTUVWXYZ	MORTGAGORS	BOOK	PAGE	Amount	BRIEF DESCRIPTION, LOCATION, ETC. (Not Warranted)
41855 Apr 6, 1987	Alliance				Wade E. Ballard, et al	1850	260		For mty. see Rem Bk 1979 pg 262 Mty. assign. Fed. Home Loan Mty. Corp.
41854 Apr 6, 1987	"				Hrisoula A. Dimes et al	1850	261		For mty. see Rem Bk 1809 pg 241 Mty. assign. Fed. Home Loan Mty. Corp.
41853 " "	"				David E. Laiser et al	1850	262		For mty. see Rem Bk 1822 pg 667 Mty. assign. Fed. Home Loan Mty. Corp.
41852 " "	"				Susan M. Savarou et al	1850	263		For mty. see Rem Bk 1825 pg 781 Mty. assign. Fed. Home Loan Mty. Corp.
41851 " "	"				Joseph J. & Eileen III et al	1850	264		For mty. see Rem Bk 1811 pg 412 Mty. assign. Fed. Home Loan Mty. Corp.
41850 " "	"				Carey E. Elliott et al	1850	265		For mty. see Rem Bk 1812 pg 258 Mty. assign. Fed. Home Loan Mty. Corp.
41849 " "	"				Rebecca W. Jennings	1850	266		For mty. see Rem Bk 1806 pg 948 Mty. assign. Fed. Home Loan Mty. Corp.
41848 " "	"				Alan A. Duke, et al	1850	267		For mty. see Rem Bk 1810 pg 365 Mty. assign. Fed. Home Loan Mty. Corp.
41847 " "	"				Craig Lancaster, et al	1850	268		For mty. see Rem Bk 1812 pg 689 Mty. assign. Fed. Home Loan Mty. Corp.
41846 " "	"				Daniel J. Criss et al	1850	269		For mty. see Rem Bk 1812 pg 436 Mty. assign. Fed. Home Loan Mty. Corp.
41845 " "	"				Robert L. Williams et al	1850	270		For mty. see Rem Bk 1804 pg 651 Mty. assign. Fed. Home Loan Mty. Corp.
42217 Apr 7, 1987	"				Roger W. Wagner et al	1850	638	88,200 ^{.00}	4.46 acres White Horse Rd
42221 Apr 7, 1987	"				Donnie Ray Gosnell et al	1850	646	56,207 ^{.00}	0.97 acres North Lake Rd
42587 Apr 9, 1987	"				Keith Rutledge	1851	95	76,760 ^{.00}	Run. Sec F Lot 80 Gray Fox Sq Gray Fox
43107 Apr 13, 1987	"				Martin P. Shapiro et al	1851	766	105,000 ^{.00}	Lot 158 Deer Lane
43133 Apr 13, 1987	"				Parks H. Majors et al	1851	719		Comp For Mty. see Rem Bk 1817 pg 292 Mty. assign. Fed. Home Loan Mty. Corp.

REVERSE or MORTGAGEE Index to Real Estate Mortgages — Greenville County, S. C.

REG. U. S. PAT. OFFICE *Chas McCott* County Indexes Since 1888 An Identifying Trade Mark

Open at Proper Tab according to First Letter or Letters of Name and refer to Buff Sub-Index sheet for page reference.

COTT FAMILY NAME INDEX No. 75 © 1949
MADE BY THE COTT INDEX COMPANY, COLUMBUS, OHIO
SOLD BY PHOTO COPY SUPPLY, MAULDIN, S. C.

(10-5)

FILE NUMBER DATE OF RECORD	MORTGAGEES FAMILY NAMES	GIVEN NAMES ABCDEFGHIJ	GIVEN NAMES JKLMNOPQ	GIVEN NAMES RSTUVWXYZ	MORTGAGORS	BOOK	PAGE	Amount	BRIEF DESCRIPTION, LOCATION, ETC. (Not Warranted)
43132 Apr 13, 1987	Alliance				<i>et al</i> Timothy V. Barnhill	1851	720		Comp. for mts on RE MBL 1826 pg 893 Mtg assign Fed Home Loan Mtg
35028 Apr 13, 1987	"				<i>et al</i> John H. Brewer Jr.	Re record 1851	721		Comp for mts on RE MBL 1824 pg 864 Mtg assign Fed Home Loan Mtg
43578 Apr 14, 1987	"				<i>et al</i> Clifford C. Jones Jr.	1852	506	59,585 ^{.00}	Lot 86 Westcliff Sec I
43758 Apr 15, 1987	"				William Russell Rosa <i>et al</i>	1852	788	84,800 ^{.00}	Lot 184 Darleton Way <i>Cambridge</i> 1820 pg 712
44165 Apr 17, 1987	"				John Von der Leth	Re record 1853	254	94,000 ^{.00}	For orig on RE MBL 1799 pg 214 Lot 39, 1200 Pelham <i>Ph II Sec I</i>
44178 Apr 17, 1987	"				<i>et al</i> Patrick Stephen Jones	Re record 1853	361	60,490 ^{.00}	1849 pg. 398 5.05 there for orig on RE MBL
44296 Apr 17, 1987	"				<i>et al</i> James H. Cleveland, II	1853	466	89,000 ^{.00}	Pt. lots 5+6
44427 Apr 20, 1987	"				<i>et al</i> Leroy P. Sharpe	Re record 1853	656	96,750 ^{.00}	Lot 52 Sugar Creek Rd Sugar Creek for orig mts on RE MBL BL 1834 pg 428 + BL 1796 pg 364
44430 Apr 20, 1987	"				Cheryl Ann Shainoff	1853	690	68,508 ^{.00}	Ph II Map II Lot 66 Russton Place <i>Sec II</i>
44483 Apr 20, 1987	"				<i>et al</i> Joseph M. Klein	1853	743		for mtg. on RE MBL 1834 pg. 191 Mtg. assigned Fed. Home Loan Mtg. Corp.
44484 Apr 20, 1987	"				<i>et al</i> Christie C. Maile	1853	744		for mtg. on RE MBL 1835 pg. 869 Mtg. assigned Fed. Home Loan Mtg. Corp.
44485 Apr 20, 1987	"				<i>et al</i> Peter L. Lopez	1853	745		for mtg. on RE MBL 1832 pg. 955 Mtg. assigned Fed. Home Loan Mtg. Corp.
44647 Apr 21, 1987	"				Larry Stephen Thompson	1854	1	72,200 ^{.00}	Unit 22 Graystone Way <i>Ph II Pad</i>
44879 Apr 21, 1987	"				<i>et al</i> Carl G. Thomas Jr.	1854	420	161,550 ^{.00}	Lot 41 Darleton Way Sugar mill
45027 Apr 23, 1987	"				Paul R. Dunk	1854	667	85,000 ^{.00}	Lot 15 Northwood <i>Sec III</i>

REVERSE or MORTGAGEE Index to Real Estate Mortgages — Greenville County, S. C.

REG. U. S. PAT. OFFICE *Cott* County Indexes Since 1888 An Identifying Trade Mark

Open at Proper Tab according to First Letter or Letters of Name and refer to Buff Sub-Index sheet for page reference.

COTT FAMILY NAME INDEX No. 75 © 1949
MADE BY THE COTT INDEX COMPANY, COLUMBUS, OHIO
SOLD BY PHOTO COPY SUPPLY, MAULDIN, S. C.

FILE NUMBER DATE OF RECORD	MORTGAGEES FAMILY NAMES	GIVEN NAMES ABCDEFGHIJ	GIVEN NAMES JKLMNOPQ	GIVEN NAMES RSTUVWXYZ	MORTGAGORS	BOOK	PAGE	Amount	BRIEF DESCRIPTION, LOCATION, ETC. (Not Warranted)
45115 Apr 22, 1987 45057	Alliance				Walter M. Carr jr.	1854	773	95,184	Lot 5 Randall St Co for mty see Rem Bl 1733 p 94 Mty assign Commonwealth mty
45473 Apr 22, 1987	"				Gerald R. Bowles	1854	380		
45527 Apr 24, 1987	"				Duff B. Wagner	1855	245	92,700	Lot 20 Pebble Valley
37732 Apr 24, 1987	"				Nazar A. Yacu et al	1855	311	45,308	Lot 3 Maramba Ave for mty see Rem Bl. 1824 p. 312
45457 Apr 24, 1987	"				Ralph D. McConnell et al	1855	189		Mty assign Southeast mty - Co for mty see Rem Bl. 1833 p 503
45457 Apr 24, 1987	"				Milton Donald Meyer jr.	1855	191		Mty assign Southeast mty Co. for mty see Rem Bl. 1832 p 844
45714 Apr 24, 1987	"				Edward M. Callahan et al	1855	192		Mty assign Fed. Home Loan mty corp et al.
45735 Apr 27, 1987	"				Louis Bisanti et al	1855	634	85,000	pt lot 36 437 Grande Oaks A. II
45960 Apr 27, 1987	"				Kenneth L. Kay et al	1855	695	74,839	Lot 45 Wedgefield
46039 Apr 28, 1987	"				Gerald B. Coffin et al	1856	56	59,900	Lot 24 Montclair Sec 6 Chestnut Oak. Circh
46069 Apr 28, 1987	"				Boni M. Kantzer et al	1856	121	120,000	Lot 50 Holly Inn Ph III Sec II
46182 Apr 28, 1987	"				Jerry C. Kennedy et al	1856	164	73,075	0.33 acre
46401 Apr 29, 1987	"				Alvin L. Prince et al	1856	314	143,900	2 acre Devereux Road The Meadows Sec II
46207 Apr 29, 1987	"				John M. Lane et al	1856	594	60,567	Lot 27 Rising Sun Court
"	"				Michael F. Finck et al	1856	384		Mty. assigned Commonwealth mty. Co. America. I.P. - for mty see Rem Bl. 1742 p 808 & U. mod 1811 p 922
"	"				"	1856	384		

REVERSE or MORTGAGEE Index to Real Estate Mortgages — Greenville County, S. C.

REG. U. S. PAT. OFFICE *Chas McCott* County Indexes Since 1888 An Identifying Trade Mark

Open at Proper Tab according to First Letter or Letters of Name and refer to Buff Sub-Index sheet for page reference.

COTT FAMILY NAME INDEX No. 75 © 1949
MADE BY THE COTT INDEX COMPANY, COLUMBUS, OHIO
SOLD BY PHOTO COPY SUPPLY, MAULDIN, S. C.

(6-K)

FILE NUMBER DATE OF RECORD	MORTGAGEES FAMILY NAMES	GIVEN NAMES ABCDEFGH	GIVEN NAMES IJKLMNO	GIVEN NAMES PQRSTUVWXYZ	MORTGAGORS	BOOK	PAGE	Amount	BRIEF DESCRIPTION, LOCATION, ETC. (Not Warranted)
46208 Apr 29, 1987	Alliance				Kelly Payne Martin Jr.	1856	386		America LP for mtg see Rem Bl. 1742 pg. 768 Mtg assigned Commonwealth Mtg. Co. of
46209 Apr 29, 1987	"				John B. Rosen III et al	1856	388		mtg. assign. Commonwealth Mtg. Co. of LP for mtg. see Rem Bl. 1743 pg. 1374 re record Bl. 1769 pg. 679 + 1779 pg. 890
46210 Apr 29, 1987	"				George R. Gange et al	1856	390		mtg. assigned Commonwealth Mtg. Co. of America LP for mtg. see Rem Bl. 1744 pg. 29 + re record 1812 pg. 976
46211 Apr 29, 1987	"				Robert L. Miller	1856	392		America LP for mtg. see Rem Bl. 1743 pg. 23 mtg. assign. Commonwealth Mtg. Co. of
46212 Apr 29, 1987	"				Jeffrey L. Cochran	1856	394		America LP for mtg. see Rem Bl. 1744 pg. 576 mtg. assign. Commonwealth Mtg. Co. of
46213 Apr 29, 1987	"				Charles W. Crawford	1856	396		America LP for mtg. see Rem Bl. 1744 pg. 219 mtg. assign. Commonwealth Mtg. Co. of
46214 Apr 29, 1987	"				Danny B. Hendricks et al	1856	397		America LP for mtg. see Rem Bl. 1744 pg. 208 mtg. assign. Commonwealth Mtg. Co. of
46215 "	"				Calbraith P. Foster	1856	399		America LP for mtg. see Rem Bl. 1743 pg. 987 mtg. assign. Commonwealth Mtg. Co. of
46216 "	"				Arthur L. Denoble et al	1856	401		LP for mtg. see Rem Bl. 1745 pg. 908 mtg. assign. Commonwealth Mtg. Co. of
46217 "	"				Randall B. Clark et al	1856	412		America LP for mtg. see Rem Bl. 1732 pg. 721 mtg. assign. Commonwealth Mtg. Co. of
46458 Apr 30, 1987	"				Jack M. Baddie et al	1856	676	62,000	00 High Ry. Unit # 17-27 Valley on the Green Hill
46639 Apr 30, 1987	"				Allen Jimmy Ingleby Jr.	1856	916	50,000	00 One Acre Lot 34 Crescent Terrace
46656 Apr 30, 1987	"				Wayne H. Doney et al	1856	972	95,900	00 Point Sea II Lot 34 Litherton Way Merenge
46670 Apr 30, 1987	"				Allan W. Beighaull	1857	31	64,400	00 Lake Lot 54 Warner Trail Heritage

REVERSE or MORTGAGEE Index to Real Estate Mortgages — Greenville County, S. C.

REG. U. S. PAT OFFICE *Chas McCott* County Indexes Since 1888 An Identifying Trade Mark

Open at Proper Tab according to First Letter or Letters of Name and refer to Buff Sub-Index sheet for page reference.

COTT FAMILY NAME INDEX No. 75 © 1949 MADE BY THE COTT INDEX COMPANY, COLUMBUS, OHIO SOLD BY PHOTO COPY SUPPLY, MAULDIN, S. C.

FILE NUMBER DATE OF RECORD	MORTGAGEES FAMILY NAMES	GIVEN NAMES ABCDEFGH	GIVEN NAMES IJKLMNO	GIVEN NAMES PQRSTUVWXYZ	MORTGAGORS	BOOK	PAGE	Amount	BRIEF DESCRIPTION, LOCATION, ETC. (Not Warranted)
46494 Apr. 30 1987	Alliance		Mtg; Co.		James S. Cartner et al	1856	775	139,300	Line Down. Sect Lot 113 Mackney Rd.
46842 May 1, 1987	"		"		Jaffrey J. White et al	1857	247	68,352	Dec 11 Lot 169 Brentwood
46791 May 1, 1987	"		"		Indy atty in fact for Sharon P. Sinnell Edward L. Sinnell	1857	295	140,000	Map 4 Dec 11 Lot 535 Sugar Creek
47082 May 4 1987	"		"		Richard D. Bowen et al	1857	679	54,754	Pleasant dale Lot 6 Pleasantdale Cir
47251 May 4, 1987	"		"		Jerome P. Carne et al	1857	931	32,281	Lot 35 "Newland"
47321 May 4, 1987	'		'		George M. Ditton et al	1857	761		Mtg. assign Commonwealth mtg. Co. of America L.P. - for mtg. see Rem Bl. 1731 pg. 400 Re-record 1822 pg. 951
47320 May 4, 1987	'		'		William R. Stone et al	1857	763		L.P. for mtg. see Rem Bl. 1741 pg. 182 Mtg. assign Commonwealth mtg. Co. of America America L.P. for mtg. see Rem Bl. 1741 pg. 396
47319 May 4, 1987	'		'		George Jiri Klok	1857	765		Mtg. assign Commonwealth mtg. Co. of America L.P. for mtg. see Rem Bl. 1741 pg. 563
47318 May 4, 1987	'		'		Jack M. Raymer et al	1857	767		Mtg. assign Commonwealth mtg. Co. of America L.P. for mtg. see Rem Bl. 1741 pg. 563
47316 May 4, 1987	'		'		Phillip C. Bailey et al	1857	768		Mtg. assign Commonwealth mtg. Co. of America L.P. for mtg. see Rem Bl. 1740 pg. 398 & re-record 1840 pg. 912
47317 May 4, 1987	'		'		" " " et al	1857	768		
47315 May 4, 1987	'		'		A. Foster McKissick III et al	1857	772		Mtg. assign Commonwealth mtg. Co. of America L.P. for mtg. see Rem Bl. 1753 pg. 462
47315 May 4, 1987	'		'		Johnny Ray et al	1857	774		Mtg. assign Commonwealth mtg. Co. of America L.P. - for mtg. see Rem Bl. 1753 pg. 451 & re-record 1763 pg. 713
					" " "	1857	774		

REVERSE or MORTGAGEE Index to Real Estate Mortgages — Greenville County, S. C.

REG. U. S. PAT. OFFICE *Crum-Cott* County Indexes Since 1888 An Identifying Trade Mark

Open at Proper Tab according to First Letter or Letters of Name and refer to Buff Sub-Index sheet for page reference.

COTT FAMILY NAME INDEX No. 75 © 1949
MADE BY THE COTT INDEX COMPANY, COLUMBUS, OHIO
SOLD BY PHOTO COPY SUPPLY, MAULDIN, S. C.

(6-L)

FILE NUMBER DATE OF RECORD	MORTGAGEES FAMILY NAMES	GIVEN NAMES ABCDEFGHIJ	GIVEN NAMES JKLMNOPQ	GIVEN NAMES RSTUVWXYZ	MORTGAGORS	BOOK	PAGE	Amount	BRIEF DESCRIPTION, LOCATION, ETC. (Not Warranted)
47369 May 5, 1987	Alliance				James G. Lloyd	1858	29	59,900 ^{.00}	Lot 100 Northwood Hills
47407 May 5, 1987	"				C. Frank Sharp ^{et al}	1858	137	91,850 ^{.00}	Lot 120 Dunwoody Place
47458 May 5, 1987	"				Stephen E. Berry ^{et al}	1858	146	50,050 ^{.00}	Lot 72 Groseland Hill Sec II
47463 May 5, 1987	"				Larry G. Zitzke	1858	162	126,800 ^{.00}	Lot 99 Holly Ave Pl. Ph II
47481 May 5, 1987	"				Douglas E. Edwards	1858	194	49,408 ^{.00}	Lot 137 Parkwood Dr
47638 May 6, 1987	"				Carlton H. Chandler ^{III}	1858	207		mtg. cap. from mtg. Sec. Per. Dec. 1834 pg 432 mtg. assigned to Federal Home Loan
47752 May 6, 1987	"				Steven C. Petty ^{et al}	1858	568	70,000 ^{.00}	Lot 118 Cambridge I
47842 May 6, 1987	"				Ernest L. Kemp ^{et al}	1858	691	35,000 ^{.00}	Brook Glenn Gardens. Lot 103 Brook Glenn Rd
48634 May 11, 1987	"				Raymond L. Martin ^{et al}	1859	650	108,070 ^{.00}	Ag. III Lot 51 Hunters Woods
48735 May 12, 1987	"				Sally La Cota	1859	846	40,741 ^{.00}	Lot 8 Low Hill St. Augusta Rd. Hill
49008 May 12, 1987	"				Dense R. Smart ^{et al}	1860	214	51,000 ^{.00}	Lot 12 = 1.61 ac.
49607 May 12, 1987	"				John L. Stephen ^{et al}	1860	222	66,483 ^{.00}	Lot 208 Bentwood Sec II Simpsonville
48751 May 12, 1987	"				Curtis W. Broughton ^{et al}	1859	865		L.P. for mtg. see Rem. Bl. 1758 pg 102 mtg. assign. Commonwealth mtg. Co. of America
48752 May 12, 1987	"				A Gerald Stroud	1859	867		L.P. for mtg. see Rem. Bl. 1758 pg 124 mtg. assign. Commonwealth mtg. Co. of America
48753 May 12, 1987	"				Elmer Erich Sidewall	1859	869		L.P. for mtg. see Rem. Bl. 1733 pg 154 mtg. assign. Commonwealth mtg. Co. of America
48754 May 12, 1987	"				Ronald Leonard Zimmerman	1859	871		L.P. for mtg. see Rem. Bl. 1733 pg 98 mtg. assign. Commonwealth mtg. Co. of America

REVERSE or MORTGAGEE Index to Real Estate Mortgages — Greenville County, S. C.

REG. U. S. PAT OFFICE *Cott* County Indexes Since 1888 An Identifying Trade Mark

Open at Proper Tab according to First Letter or Letters of Name and refer to Buff Sub-Index sheet for page reference.

COTT FAMILY NAME INDEX No. 75 © 1949 MADE BY THE COTT INDEX COMPANY, COLUMBUS, OHIO SOLD BY PHOTO COPY SUPPLY, MAULDIN, S. C.

FILE NUMBER DATE OF RECORD	MORTGAGEES FAMILY NAMES	GIVEN NAMES ABCDEFGH	GIVEN NAMES IJKLMNO	GIVEN NAMES PQRSTUVWXYZ	MORTGAGORS	BOOK	PAGE	Amount	BRIEF DESCRIPTION, LOCATION, ETC. (Not Warranted)
48755 May 12, 1987	Alliance		Mtg. Co.		Lynn H. Woodruff	1859	873		L.P. for mtg. see Rem. Bl. 1738 pg. 305 mtg. assign. Commonwealth Mtg. Co. of America
48754 May 12, 1987	"		"		Kasper F. Fulghum ^{et al}	1859	875		Mtg. assign. Commonwealth Mtg. Co. of America. L.P. for mtg. see Rem. Bl. 1738 pg. 404 & Re. Record 1763 pg. 815
"	"		"		"	1859	875		L.P. for mtg. see Rem. Bl. 1746 pg. 914
48757 May 12, 1987	"		"		Carl A. Shipman ^{et al}	1859	877		Mtg. assign. Commonwealth Mtg. Co. of America L.P. for mtg. see Rem. Bl. 1753 pg. 160
48758 May 12, 1987	"		"		Albert Joseph Durcath	1859	879		Mtg. assigned Commonwealth Mtg. Co. of America. L.P. for mtg. see Rem. Bl. 1753 pg. 302
48759 May 12, 1987	"		"		Michael P. Malone	1859	881		Mtg. assign. Commonwealth Mtg. Co. of America. L.P. for mtg. see Rem. Bl. 1754 pg. 157
48761 May 12, 1987	"		"		Benjamin E. Powell, ^{et al}	1859	883		Mtg. assign. Commonwealth Mtg. Co. of America
48761 May 12, 1987	"		"		Wile B. Hudgins, Jr.	1859	885		Mtg. assign. Commonwealth Mtg. Co. of America. L.P. for mtg. see Rem. Bl. 1743 pg. 83 & Re. Record 1807 pg. 214
48856 May 12, 1987	"		"		Jacqueline L. Wooten	1860	57		for mtg. see Rem. Bl. 1602 pg. 875
49359 May 14, 1987	"		"		Joel B. Patterson, ^{et al}	1860	684		Mtg. assigned Sec. of Housing & Urban Dev. America L.P. for mtg. see Rem. Bl. 1734 pg. 344
49360 May 14, 1987	"		"		Phelip L. Cosh, ^{et al}	1860	686		Mtg. assign. Commonwealth Mtg. Co. of America L.P. for mtg. see Rem. Bl. 1744 pg. 847
49361 May 14, 1987	"		"		"	1860	686		Re. Record 1746 pg. 366
49362 May 14, 1987	"		"		William C. Theuring ^{et al}	1860	688		America L.P. for mtg. see Rem. Bl. 1744 pg. 992
"	"		"		Dennis Eugene Cape, ^{et al}	1860	690		Mtg. assign. Commonwealth Mtg. Co. of America L.P. for mtg. see Rem. Bl. 1745 pg. 336

REVERSE or MORTGAGEE Index to Real Estate Mortgages — Greenville County, S. C.

REG. U. S. PAT OFFICE *Chas McCott* County Indexes Since 1888 An Identifying Trade Mark

Open at Proper Tab according to First Letter or Letters of Name and refer to Buff Sub-Index sheet for page reference.

COTT FAMILY NAME INDEX No. 75 © 1949
MADE BY THE COTT INDEX COMPANY, COLUMBUS, OHIO
SOLD BY PHOTO COPY SUPPLY, MAULDIN, S. C.

(6-m)

FILE NUMBER DATE OF RECORD	MORTGAGEES FAMILY NAMES	GIVEN NAMES ABCDEFGH	GIVEN NAMES IJKLMNO	GIVEN NAMES PQRSTUVWXYZ	MORTGAGORS	BOOK	PAGE	Amount	BRIEF DESCRIPTION, LOCATION, ETC. (Not Warranted)
49363 May 14, 1987	Alliance		Mortgage Co		Richard Allen Gross et/	1860	692		Amicus L.P. for mty see REmBk 1744 pg 168 mty assign Commonwealth mty Co
49462 May 14, 1987	"				Peter Zbacik, et/	1860	840		In mty see REm Bk 1833 pg 156 mty assigned Southeast mty Co
49461 May 14, 1987	"				William J Weather et/	1860	841		In mty see REm Bk 1811 pg 28 mty assigned Fed Home Loan mty Corp
49635 May 15, 1987	"				Barbara E. Curston	1861	47	88,500	Lat 2 Brookfield what P.H.U.
49752 May 15, 1987	"				W. Brian Zaffler et/	1861	177	110,400	Adjoining E.P. Lat 202 Comstock Court
49950 May 18, 1987	"		" "		Susan K. Mathews	1861	395	52,782	Sec I Lat 4 Westminster Village
50026 May 18, 1987	"		" "		David W. Clark et/	1861	553	35,000	Knollwood Lat 20 Sunset Dr
49848 May 18, 1987	"		" "		Randolph Rhodes et/	1861	308		Mty assign Commonwealth mty Co of America L.P. for mty see REm Bk 1758 pg 176
49849 May 18, 1987	"		" "		C. Timothy Mayfield et/	1861	310		Mty assign Commonwealth mty Co of America L.P. for mty see REm Bk 1758 pg 894
49850 May 18, 1987	"		" "		John K. Potts	1861	312		Mty assign Commonwealth mty Co of America L.P. for mty see REm Bk 1764 pg 422
49851 May 18, 1987	"		" "		Walter M. Gains	1861	314		Mty assign Commonwealth mty Co of America L.P. for mty see REm Bk 1750 pg 340 + record 1813 pg 951
"	"		" "		" "	1861	314		
"	"		" "		" "	1861	314		

REVERSE or MORTGAGEE Index to Real Estate Mortgages — Greenville County, S. C.

REG. U. S. PAT. OFFICE *Chas McCott* County Indexes Since 1888 An Identifying Trade Mark

 Open at Proper Tab according to First Letter or Letters of Name and refer to Buff Sub-Index sheet for page reference.

COTT FAMILY NAME INDEX No. 75 © 1949
MADE BY THE COTT INDEX COMPANY, COLUMBUS, OHIO
SOLD BY PHOTO COPY SUPPLY, MAULDIN, S. C.

FILE NUMBER DATE OF RECORD	MORTGAGEES FAMILY NAMES	GIVEN NAMES ABCDEFGHIJ	GIVEN NAMES JKLMNOPQ	GIVEN NAMES RSTUVWXYZ	MORTGAGORS	BOOK	PAGE	Amount	BRIEF DESCRIPTION, LOCATION, ETC. (Not Warranted)
50162 May 19, 1987	Alliance		Mtg Co.		Michael A. McBruger ^{etd}	1861	782	113,300	Ac 7 Lot 19 Terraces woods
50427 May 20, 1987	"		"		Nicholas A. Campbell ^{etd}	Re-Record 1862	152	70,500	Mtg. see Rem Bd 1803 pg 839 Lot 497 Down East 2nd Orig
50678 May 21, 1987	"		"		C. Richard Wyatt, Jr. ^{etd}	Re-Record 1862	447	72,000	Orig. see Rem Bd 1766 pg 165 Lot 24 Woodharbor
50756 May 21, 1987	"		"		James M. Skinner ^{etd}	1862	551	106,600	Joint Lot 25 Rue 2nd Rt. Stratford
51005 May 22, 1987	"		"		Ronald H. Spero ^{etd}	1862	874	89,750	Italy Ave Plantation Ac I Lot 31 Plantation Dr
51301 May 22, 1987	"		"		Jay Wayne Reese ^{etd}	1863	268	49,824	Lot 9 Ashwood Ave
51298 May 22, 1987	"		"		Francis M. Mauchant Jr. ^{etd}	1863	273	48,163	2 townhouses Pt I Unit 4-A Woodwind
51058 May 22, 1987	"		"		Robert E. West	1862	947		mtg. assign. Commonwealth mtg Co. of America LP. for mtg. see Rem Bd 1763 pg. 1 + re-record 1985 pg. 969
51400 May 26, 1987	"		"		E. B. Cochrane II	1863	455	75,670	Lot 61 Remstar Pt.
51469 May 26, 1987	"		"		Allen Jerney Inglesby Jr. ^{etd}	Re-Record 1863	541	50,000	Orig. see Rem Bd 1856 pg. 916 Lot 34 Crescent Terrace
51590 May 26, 1987	"		"		James E. Sanders, Jr. ^{etd}	1863	669	62,487	Lot 16 Woodharbor Dr. Woodharbor
51605 " "	"		"		W. Doug Sellen, Jr. ^{etd}	1863	721	74,476	Lot 7 Wembury Way Ac I
51609 " "	"		"		Robert W. Lay. ^{etd}	1863	716	61,086	Lot 61 Cryptstone Common
51665 " "	"		"		James W. McSwain	1863	767	64,034	Part lots 50 + 50A Eastdale

(cont)

REVERSE or MORTGAGEE Index to Real Estate Mortgages — Greenville County, S. C.

REG. U. S. PAT. OFFICE *Chas McCott* County Indexes Since 1888 An Identifying Trade Mark

☞ Open at Proper Tab according to First Letter or Letters of Name and refer to Buff Sub-Index sheet for page reference.


COTT FAMILY NAME INDEX No. 75 © 1949
MADE BY THE COTT INDEX COMPANY, COLUMBUS, OHIO
SOLD BY PHOTO COPY SUPPLY, MAULDIN, S. C.

(6-N)

FILE NUMBER	MORTGAGEES FAMILY NAMES	GIVEN NAMES ABCDEFGHIJ	GIVEN NAMES JKLMNO	GIVEN NAMES PQRSTUVWXYZ	MORTGAGORS	BOOK	PAGE	Amount	BRIEF DESCRIPTION, LOCATION, ETC. (Not Warranted)
DATE OF RECORD									
51485 May 26, 1987	Alliance				James R. Wilson, <i>Ad</i>	1863	560		mtg. assigned Commonwealth Mtg. Co. of America, L.P. for mtg. see Rem Bd 1739 pg 195 + re-sued 1794 pg 471
51486	"				Richard Charles Chatman <i>Ad</i>	1863	562		mtg. assign Commonwealth Mtg. Co. of America, L.P. for mtg. see Rem Bd 1740 pg. 246
51484	"				J. Whitney Buckhirster <i>Ad</i>	1863	564		mtg. assign Commonwealth Mtg. Co. of America L.P. - for mtg. see Rem Bd 1739 pg. 208 + re-sued 1790 pg. 416
51719 May 27, 1987	"				Jeffrey R. Partridge	1863	849	35,240	Lots 2 + 3 Pendleton Rd
51799 May 27, 1987	"				Detlef W. Engels <i>Ad</i>	1863	970	69,027	Lot 24 Harrogate Hills
51917 May 27, 1987	"				Dale J. Mung <i>Ad</i>	1864	38	66,150	Lot 93 Gray Fox Run Sec I
51939 May 27, 1987	"				Lay S. Sedell <i>Ad</i>	1864	73	88,400	Lot 56 Oak Hollow
51782 May 27, 1987	"				Grove E. Todd Jr. <i>Ad</i>	Record			Mtg. Cap. for Mtg. see Rem Bd 1748 pg 871
51781 May 27, 1987	"				Marion J. Lineberger <i>Ad</i>	1863	934		Mtg. assigned 2nd Home Loan Corp. for mtg. see Rem Bd 1756 pg 215
51787 May 27, 1987	"				"	1863	935		Mtg. assigned Commonwealth Mtg. Co. + Record 1768 pg 186 + re-sued 1816 pg 551
52031 May 28, 1987	Indeped in error - should be America Fed				Mohammed I. Abba <i>Ad</i>	1864	197		Real Prop Agree
51976 May 28, 1987	"				Hal E. Howden <i>Ad</i>	1864	140	111,100	1.10 acre
52052 May 28, 1987	"				Charles H. Edward <i>Ad</i>	1864	245	51,900	Lot 22 Adams Mill Est. Mauldin

REVERSE or MORTGAGEE Index to Real Estate Mortgages — Greenville County, S. C.

REG. U. S. PAT. OFFICE *Chas. McCott* County Indexes Since 1888 An Identifying Trade Mark


 Open at Proper Tab according to First Letter or Letters of Name and refer to Buff Sub-Index sheet for page reference.

COTT FAMILY NAME INDEX No. 75 © 1949
MADE BY THE COTT INDEX COMPANY, COLUMBUS, OHIO
SOLD BY PHOTO COPY SUPPLY, MAULDIN, S. C.

FILE NUMBER DATE OF RECORD	MORTGAGEES FAMILY NAMES	GIVEN NAMES ABCDEFGHIJ	GIVEN NAMES JKLMNO	GIVEN NAMES PQRSTUVWXYZ	MORTGAGORS	BOOK	PAGE	Amount	BRIEF DESCRIPTION, LOCATION, ETC. (Not Warranted)
52086 May 28 1987	Alliance			Mortgage Co.	William R. Schoof, M	1864	258	95.20	Sec 7 Lot 241 Sugar Creek Mng
52314 May 29 1987	"			"	Douglas J. Eggert	1864	475		Re-record Mtg. assign. Centrust Mtg. Corp for mtg. sub. Em Bl. 1952 pg 856
52692 June 1 1987	"			"	George J. Howard Jr.	1865	178	50,000	Re-record Batony Wood Sec Lot 36 Edward. Rd.
52883 June 1 1987	"			"	William Derrick Capp	1865	417	48,318	Lot 3 Wilgrove Lane
52847 June 1 1987	"			"	Roy M. Stockman	1865	422	85,200	Sp. 111 Lot 54 Hunter Wood.
52881 " "	"			"	Linda J. Jones	1865	502	57,090	Unit 7 Jamestown II
52876 " "	"			"	Douglas E. Edward	1865	507	49,408	Re-record for sub. rem. Bl. 1858 pg 194 Lot 137 North Hill
53076 June 2 1987	"			"	James B. Williams	1865	768	112,550	Lot Shannon Dr
53079 June 2 1987	"			"	Walter W. Land Jr.	1865	801	37,368	Re-record Mtg. sub. rem. Bl. 1982 pg 90 Lot 45 Burgess St Jones
53124 June 2 1987	"			"	Gene E. Broughton	1865	833	42,298	Lot 38 Canterbury
53287 June 2 1987	"			"	Patrick L. Whitworth	1866	12	70,650	Lot 135 Duxton St
53377 June 3 1987	"			"	Dary L. Boskhardt	1866	186	69,027	Lot 5 Ferncreek
53702 June 4 1987	"			"	Martin Aronoff	1866	645	119,800	Lot 23 Silverleaf
53749 June 4 1987	"			"	Lyle W. Shelton	1866	677	64,500	Map I Sec 5 Lot 71 Knollwood Hgts
53663 June 4 1987	"			"	Michael Paul Serridy	1866	232		8 Given d.p. for mtg. sub. Bl. 1954 pg 561 Mtg. assign. Commonwealth Mtg Co

REVERSE or MORTGAGEE Index to Real Estate Mortgages — Greenville County, S. C.

REG. U. S. PAT. OFFICE *Chas. McCall* County Indexes Since 1888 An Identifying Trade Mark

 Open at Proper Tab according to First Letter or Letters of Name and refer to Buff Sub-Index sheet for page reference.


COTT FAMILY NAME INDEX No. 75 © 1949
MADE BY THE COTT INDEX COMPANY, COLUMBUS, OHIO
SOLD BY PHOTO COPY SUPPLY, MAULDIN, S. C.

(6-0)

FILE NUMBER DATE OF RECORD	MORTGAGEES FAMILY NAMES	GIVEN NAMES ABCDEFGH	GIVEN NAMES IJKLMNO	GIVEN NAMES PQRSTUVWXYZ	MORTGAGORS	BOOK	PAGE	Amount	BRIEF DESCRIPTION, LOCATION, ETC. (Not Warranted)
53665 June 4, 1987	Alliance		Mtgs Co.		Charles W. Enloe ^{et al}	1866	493		Mtgs assign. Commonwealth Mtgs Co of America L.P. For Mtgs see REMBk 1752 pgs 651 + Renewal 1756 Pg 728
"	"		"		" "	1866	493		
"	"		"		" "	1866	493		
53664 June 4, 1987	"		"		Bessie Avey	1866	495		Mtgs assign. Commonwealth Mtgs Co of America L.P. For Mtgs see REMBk 1754 pgs 162
"	"		"		" "	1866	495		
54037 June 5, 1987	"		"		Joseph L. Elkins ^{et al}	1866	949	61,559 ^{.00}	Lot 65 Cryptstone Common Sect
54130 June 5, 1987	"		"		Robert W. Wall ^{et al}	1867	96	70,739 ^{.00}	Lot 82 Cryptstone Common Sec 3
54146 June 5, 1987	"		"		E. Jerry Hamrick ^{et al}	1867	132	122,500 ^{.00}	Lot 40 Sugar Mill
54158 June 5, 1987	"		"		J. Rondal Jasch ^{et al}	1867	148	78,400 ^{.00}	" Kingsgate" Pt. Lot 116 Lambourn Way
54447 June 8, 1987	"		"		James Brown ^{et al}	1867	452	100,000 ^{.00}	Lot 29 Bradley Oaks
54662 June 9, 1987	"		"		Deeward H. Sanford ^{et al}	1867	658	76,750 ^{.00}	Lot 86 Holly Ave Pl. Sec III
54704 June 9, 1987	"		"		Mary Ann Grasel	1867	719	52,886 ^{.00}	Ph II Map III Lot 60 Russton Pl. Sec II
55850 June 16, 1987	"		"		Michael A. Holtzner ^{et al}	1869	209	66,587 ^{.00}	Village, Sec. II Lot 46 Westminster
55749 June 16, 1987	"		"		James R. Brown ^{et al}	1869	116		America L.P. Truinity Sec 10 Bt 1788 p 529 Mtgs assigned to Commonwealth Mtgs Co
56010 June 17, 1987	"		"		Stan Brown	1869	429	34,928 ^{.00}	Lot
56184 June 17, 1987	"		"		Jack L. Stout ^{et al}	1869	552	120,000 ^{.00}	Lot 53, Sugar Mill

REVERSE or MORTGAGEE Index to Real Estate Mortgages — Greenville County, S. C.

REG. U. S. PAT. OFFICE *Chas McCott* County Indexes Since 1888 An Identifying Trade Mark

 Open at Proper Tab according to First Letter or Letters of Name and refer to Buff Sub-Index sheet for page reference.

COTT FAMILY NAME INDEX No. 75 © 1949
MADE BY THE COTT INDEX COMPANY, COLUMBUS, OHIO
SOLD BY PHOTO COPY SUPPLY, MAULDIN, S. C.

FILE NUMBER DATE OF RECORD	MORTGAGEES FAMILY NAMES	GIVEN NAMES ABCDEFGHIJ	GIVEN NAMES JKLMNO	GIVEN NAMES PQRSTUVWXYZ	MORTGAGORS	BOOK	PAGE	Amount	BRIEF DESCRIPTION, LOCATION, ETC. (Not Warranted)
56370 June 18, 1987	Alliance		Mtg Co.		Marion R. Grier	1869	773	41,260	Lot 11 Kanawha.
56601 June 19, 1987	"		"		Ronald H. Spuo ^{et al}	Record 1870	110	89,750	Mtg sec REM 1862 + pg 874 Lot 31 Holly Inn Pl. Fer org
56790 June 22, 1987	"		"		John C. Shelley Jr. ^{et al}	1870	391	85,000	Lot 97 Stratford Forest
56976 June 22, 1987	"		"		Linda Z. Archer	1870	595	69,250	Lot 20 Southwood area
57021 June 23, 1987	"		"		J. Rondal Jasek ^{et al}	Record 1870	709	78,400	Fer org mtg sec Bl. 1867 pg 148 pt lot 116 Kingsgate
57020 June 22, 1987	"		"		Paul G. Donner ^{et al}	1870	713	117,500	Forest Fer org mtg sec Bl. 1829 pg 153 Lot 30 + pt lot 29 Altamont
57013 June 22, 1987	"		"		Patrick J. Martindale	1870	686	83,200	Sugar Creek Map 3 Lot 337 Bear Creek Rd
57143 June 23, 1987	"		"		Benjamin F Morgan ^{et al}	1870	847		Mtg assign Commonwealth Mtg Co of America L.P. Fer mtg sec Bl. 1737 pg 479 + Record Bl 1789 pg 380
"	"		"		"	1870	847		
"	"		"		"	1870	847		
57477 June 24, 1987	"		"		Barry C. Nocks ^{et al}	1871	280	48,000	Lot 26 Knollwood
57398 June 24, 1987	f/Kla Charter Mtg Co.		"		Jane B. Dougherty	1871	179		Mtg assign Secretary of Housing + Urban Development Div Mtg sec Bl. 1584 pg 493
"	"		"		"	1871	179		Mtg sec Rem Bl. 1871 pg 574
57676 June 25, 1987	"		Mtg Co.		Walter J. Munz ^{et al}	Record 1871	574	66,150	Lot 93 Gray Top Run Fer org
57765 June 25, 1987	"		"		Stanley R. Lawhorn ^{et al}	1871	664	61,000	Lot 162
57835 June 26, 1987	"		Mtg Co.		Arthur A. Wagner ^{et al}	1871	733	64,926	Unit 8 Oak Forest Town Home

REVERSE or MORTGAGEE Index to Real Estate Mortgages — Greenville County, S. C.

74

REG. U. S. PAT OFFICE *Chas McCott* County Indexes Since 1888 An Identifying Trade Mark

Open at Proper Tab according to First Letter or Letters of Name and refer to Buff Sub-Index sheet for page reference.


COTT FAMILY NAME INDEX No. 75 © 1949
MADE BY THE COTT INDEX COMPANY, COLUMBUS, OHIO
SOLD BY PHOTO COPY SUPPLY, MAULDIN, S. C.

(6-P)

FILE NUMBER	MORTGAGEES	GIVEN NAMES	GIVEN NAMES	GIVEN NAMES	MORTGAGORS	BOOK	PAGE	Amount	BRIEF DESCRIPTION, LOCATION, ETC.
DATE OF RECORD	FAMILY NAMES	ABCDEFGHIJ	IJKLMNO	PQRSTUVWXYZ					(Not Warranted)
58067	Alliance				John B. Cooper ^{et al}	1872	118	123,200	Map III Lot 416 Sugar Creek Sect II
June 26, 1987 58241					Michael A. Holtzer ^{et al}	Remond			Sec II Jemtsau Bl 1869 pg 209
June 29, 1987 58238	"		"	"	Greg R. Anderson ^{et al}	1872	312	66,587	Lot 46 Westminster Village Sec I
June 29, 1987 58262	"		"	"	Elmo Alexander, Jr. ^{et al}	1872	326	120,600	Lot 4 Pebble Creek Pt III
June 29, 1987 58291	"		"	"	William H. Jones III ^{et al}	1872	344	84,600	Lot 51 Foxwood
June 29, 1987 58505	"		"	"	Garrett Charles Hester ^{et al}	1872	412	46,294	Lot 4
June 30, 1987 22	"		"	"	John D. Benton ^{et al}	1872	770	149,600	Lot 48 Stratton Pl
July 1, 1987 168	"		"	"	B. Michael Bate ^{et al}	1873	217	75,670	Lot 64 Scattwood Pt 4
July 1, 1987 286	"		"	"	Bobby F. Wells ^{et al}	1873	568	119,200	Lot 94 Silverleaf Sec 1-B
July 1, 1987 342	"		"	"	James D. Rushton ^{et al}	1873	695	48,415	Lot 24 Canterbury Sec II
July 1, 1987 597	"		"	"	Don J. Rainey ^{et al}	1873	760	114,400	Lot 196 Pebble Creek Pt I
July 1, 1987 1103	"		"	"	Stanley W. McCaskey ^{et al}	1874	150	118,675	Lot 29 Forest Hills Creek Spgs Mtg on Bl 1831 pg 342
July 7, 1987 9403	"		"	"	Timothy A. Ridgeway ^{et al}	1874	795	75,071	Lot 166 Del Norte Est. Jemtsau
July 8, 1987 1490	"		"	"	John B. Cooper ^{et al}	1875	31	58,000	Lot 14 Baldwin Circle
July 9, 1987 1865	"		"	"	Timothy O. Butler ^{et al}	Corrected mtg - 1875	329	123,200	For Orig on Rem Bl 872 pg 918 Lot 416 Sugar Creek Sec 2 map 3
July 10, 1987 2328	"		"	"	Peter C. Mader ^{et al}	1875	550	37,731	Lot 24 South Forest Est.
July 14, 1987	"		"	"		1876	90	40,000	Lot 72 Dove Tree

REVERSE or MORTGAGEE Index to Real Estate Mortgages — Greenville County, S. C.

REG. U. S. PAT. OFFICE *Chas McCott* County Indexes Since 1888 An Identifying Trade Mark

 Open at Proper Tab according to First Letter or Letters of Name and refer to Buff Sub-Index sheet for page reference.

COTT FAMILY NAME INDEX No. 75 © 1949
MADE BY THE COTT INDEX COMPANY, COLUMBUS, OHIO
SOLD BY PHOTO COPY SUPPLY, MAULDIN, S. C.

FILE NUMBER DATE OF RECORD	MORTGAGEES FAMILY NAMES	GIVEN NAMES ABCDEFGHIJ	GIVEN NAMES JKLMNO	GIVEN NAMES PQRSTUVWXYZ	MORTGAGORS	BOOK	PAGE	Amount	BRIEF DESCRIPTION, LOCATION, ETC. (Not Warranted)
2344 July 14 1987	Alliance				Barry E. Hamilton <i>et al</i>	1876	116		America L.P. for mtg. see Rem Bl. 1743 p. 419 mtg. assign. Commonwealth mtg. Co.
2346 July 14 1987	'				Richard H. Fortner <i>et al</i>	1876	122		America L.P. for mtg. see Rem Bl. 1762 p. 786 mtg. assign. Commonwealth mtg. Co.
2347 July 14 1987	'				Jennie R. Munshower	1876	123		America L.P. for mtg. see Rem Bl. 1733 p. 56 mtg. assign. Commonwealth mtg. Co.
2348 July 14 1987	'				Mark W. Palo <i>et al</i>	1876	124		L.P. for mtg. see Rem Bl. 1733 p. 377 mtg. assign. Commonwealth mtg. Co.
2349 July 14 1987	'				Fred J. Thomson <i>et al</i>	1876	125		L.P. for mtg. see Rem Bl. 1744 p. 923 mtg. assign. Commonwealth mtg. Co.
2350 July 14 1987	'				Bobby Parks Evans, Jr.	1876	126		America L.P. for mtg. see Rem Bl. 1763 p. 235 mtg. assign. Commonwealth mtg. Co.
2351 June 14 1987	'				Samuel C. m. - Com Samuel C. m. - Com <i>et al</i>	1876	127		L.P. for mtg. see Rem Bl. 1762 p. 889 mtg. assign. Commonwealth mtg. Co.
2353 July 14 1987	'				Marianne W. Wilson	1876	129		L.P. for mtg. see Rem Bl. 1759 p. 91 mtg. assign. Commonwealth mtg. Co.
2354 July 14 1987	'				George R. Bell, Jr. <i>et al</i>	1876	130		L.P. for mtg. see Rem Bl. 1759 p. 43 mtg. assign. Commonwealth mtg. Co.
2355 July 14 1987	'				Haskell m. Howard <i>et al</i>	1876	131		L.P. for mtg. see Rem Bl. 1748 p. 608 mtg. assign. Commonwealth mtg. Co.
2545 July 15 1987	'				Charles W. Taylor <i>et al</i>	1876	408	80,800	5.42 Acre George Road
2788 July 16 1987	'				Margene D. Allen	1876	665	40,482	Acres Lot 55 Russton Pl.
2789 July 16 1987	'				Virginia W. Ingein	1876	671	73,490	Acres Lot 51 Russton Pl.
2940 July 16 1987	'				Elmo Alexander, Jr.	1876	848	84,600	acres see Bl. 1872 p. 344 Lot 51 Foxwood for mtg.
3267 July 20 1987	'				Mary Kathryn Smith	1877	305	48,786	Acres Lot 28 Stone Glen
3489 July 20 1987	'				Dawson L. Bills <i>et al</i>	1877	440	85,000	Acres Lot 13

REVERSE or MORTGAGEE Index to Real Estate Mortgages — Greenville County, S. C.

REG. U. S. PAT OFFICE *Chas McCott* County Indexes Since 1888 An Identifying Trade Mark

Open at Proper Tab according to First Letter or Letters of Name and refer to Buff Sub-Index sheet for page reference.


COTT FAMILY NAME INDEX No. 75 © 1949
MADE BY THE COTT INDEX COMPANY, COLUMBUS, OHIO
SOLD BY PHOTO COPY SUPPLY, MAULDIN, S. C.

(60)

FILE NUMBER DATE OF RECORD	MORTGAGEES FAMILY NAMES	GIVEN NAMES ABCDEFGHIJ	GIVEN NAMES KLMNO	GIVEN NAMES PQRSTUVWXYZ	MORTGAGORS	BOOK	PAGE	Amount	BRIEF DESCRIPTION, LOCATION, ETC. (Not Warranted)
3517 July 20, 1987	Alliance		Mtg Co.		Samuel J. Kelly ^{et al}	1877	465	128,700	Lot 385
3606 July 21, 1987	"		"		James L. Miers, ^{et al}	1877	603	104,200	Lot
4381 July 24, 1987	"		"		Gene E. Broughton ^{et al}	1878	403	42,298	See orig mtg see Bl 1865 ps 833 Lot 38 Squire Place
4476 July 24, 1987	"		"		Ralph R. Nagels ^{et al}	1878	487	76,900	See II Lot 56 Brookfield West
4591 July 27, 1987	"		"		Charles R. Granger ^{et al}	1878	650		Mtg assign Commonwealth
" " 4590	"		"		" " ^{et al}	1878	650		Mtg Co of American L.P. Inc Mtg see Bl 1756 ps 778
4589 July 27, 1987	"		"		Michael J. Goodling ^{et al}	1878	652		Mtg assign Commonwealth
" " 4588	"		"		" " ^{et al}	1878	652		Mtg Co of American L.P. Inc Mtg see Bl 1758 ps 745
4588 July 27, 1987	"		"		Mary Louise Billups ^{et al}	1878	654		Mtg assign Commonwealth
" " 4588	"		"		" " ^{et al}	1878	654		Mtg Co of American L.P. Inc see Bl 1791 ps 118
4810 July 27, 1987	"		"		Bryan H. Jones ^{et al}	1878	656		Mtg assign Commonwealth
" " 4810	"		"		" " ^{et al}	1878	656		Mtg Co of American L.P. Inc see Bl 1759 ps 52
4817 July 28, 1987	"		"		David Allen Bergquist ^{et al}	1878	923	63,900	Lot 11 Northside Hgts
4815 July 28, 1987	"		"		Walter H. Garner ^{et al}	1878	927	40,000	Lot 50 Avondale Forest
4966 July 28, 1987	"		"		Johnny B. Davis ^{et al}	1878	957	42,246	Lot 46 East of Brookforest
July 28, 1987	"		"		Michael P. Mitchell ^{et al}	1879	127	61,750	Lot 51 Verdun Ests

REVERSE or MORTGAGEE Index to Real Estate Mortgages— Greenville County, S. C.

REG. U. S. PAT. OFFICE *Chas McCott* County Indexes Since 1888 An Identifying Trade Mark

 Open at Proper Tab according to First Letter or Letters of Name and refer to Buff Sub-Index sheet for page reference.

COTT FAMILY NAME INDEX No. 75 © 1949
MADE BY THE COTT INDEX COMPANY, COLUMBUS, OHIO
SOLD BY PHOTO COPY SUPPLY, MAULDIN, S. C.

FILE NUMBER DATE OF RECORD	MORTGAGEES FAMILY NAMES	GIVEN NAMES ABCDEFGHIH	GIVEN NAMES IJKLMNO	GIVEN NAMES PQRSTUWXYZ	MORTGAGORS	BOOK	PAGE	Amount	BRIEF DESCRIPTION, LOCATION, ETC. (Not Warranted)
4989 July 28, 1987	Alliance		Mtzy Co.		Peter Thacik ^{ntd}	Re-record 1879	196	62,799	no. Mts see Bk 1833 pg 156 Lot 27 & pt lot 28 For ors
4871 July 28, 1987	"		"		Earl Roger Cherry, Jr. ^{ntd}	1878	941		In mtg see Rem Bk. 1771 pg. 96 & re-issued 1784 pg 43 mtg. assigned Southeast mtg. Co.
4864 July 28, 1987	"		"		Michael L. Engel ^{ntd}	1878	997		For mtg. see Rem Bk 1833 pg 20 mtg. assign Fed. Home Loan mtg. Corp
4863 July 28, 1987	"		"		Cheryl B. Morgan	1878	998		For mtg. see Rem Bk. 1838 pg 638 mtg. assign. Southeast mtg. Co.
4862 July 28, 1987	"		"		William R. Jamison, ^{ntd}	1878	999		For mtg. see Rem Bk. 1833 pg 263 mtg. assign. Fed. Home Loan mtg. Corp
4861 July 28, 1987	"		"		Fletcher L. Kirkland, Jr.	1879	49		For mtg. see Rem Bk. 1782 pg 192 mtg. assign. Residential Funding Corp
5061 July 29, 1987	"		"		Frank L. Jones	Re-record 1879	257	85,000	For Orig see Rem Bk 1759 pg 193 Lot 22 1200 Pelham Pt. Sec 7
5241 July 29, 1987	"		"		David D. Cantrell, Jr.	Re-record 1879	457	102,800	For mtg. see Rem Bk 1820 pg 587 Lot 154 Pebble Creek P.H.E.
4476 July 30, 1987	"		"		Ralph R. Nagels ^{ntd}	Re-record 1879	681	76,900	For mtg. see Rem Bk 1878 pg 487 Lot 56 Brookfield West
5447 July 30, 1987	"		"		James R. McDonald ^{ntd}	1879	662		mtg. assigned Commonwealth mtg. Co.
5449 July 30, 1987	"		"		Mark E. Hopkins	1879	662		America L.P. for mtg. see REM 1731 pg 682 & re-issued 1793 pg 28
5450 July 30, 1987	"		"		Margaret R. Bravelley	1879	665		America L.P. for mtg. see Rem Bk. 1962 pg 824 mtg. assign. Commonwealth mtg. Co.
5612 July 31, 1987	"		"		Joy L. Bennet, ^{ntd}	1879	924	72,600	America L.P. for mtg. see Rem Bk 1747 pg 822 mtg. assign. Commonwealth mtg. Co.
5671 July 31, 1987	"		"		J. Phillip Martin, ^{ntd}	1879	980	52,107	Lot 13 Waldenwood Pt. Sec 11 " " " "
5672 July 31, 1987	"		"		Lony W. Bruffin	1880	61	57,300	Lot 65 Eastdale " " " " Unit 7 th Sugar Creek Villas Her.

REVERSE or MORTGAGEE Index to Real Estate Mortgages — Greenville County, S. C.

74

REG. U. S. PAT. OFFICE *Chas. McCott* County Indexes Since 1888 An Identifying Trade Mark

 Open at Proper Tab according to First Letter or Letters of Name and refer to Buff Sub-Index sheet for page reference.

COTT FAMILY NAME INDEX No. 75 © 1949
MADE BY THE COTT INDEX COMPANY, COLUMBUS, OHIO
SOLD BY PHOTO COPY SUPPLY, MAULDIN, S. C.

(6-R)

FILE NUMBER	MORTGAGEES FAMILY NAMES	GIVEN NAMES ABCDEFGHIJ	GIVEN NAMES KLMNO	GIVEN NAMES PQRSTUVWXYZ	MORTGAGORS	BOOK	PAGE	Amount	BRIEF DESCRIPTION, LOCATION, ETC. (Not Warranted)
DATE OF RECORD									
5684 July 31, 1987	Alliance				David E. Norwood ^{et al}	1880	10	100,000	Lot 6 Pelham Eats. Sec 1
5701 July 31, 1987	"				Faye J. Riddle ^{et al}	1880	148	35,292	Lot 7 Dempsey High.
5765 July 31, 1987	"				Henry J. Hermann	1880	105	130,800	Lot 32 Hollydun Place Sec 1
5922 Aug 3, 1987	"				Douglas E. Newhouse	1880	337	37,250	Lot 53 Crestfield Road
5974 Aug 3, 1987	"				Myra J. Finnegan ^{et al}	1880	443	40,000	Aspeton Lot 66 Brumby Creek 2g.
6006 Aug 3, 1987	"				Glenn E. Long Jr. ^{et al}	1880	499	66,068	Rapids Court Lot 300 Powderhan sec 4
6081 Aug 3, 1987	"				Samuel William Hammel ^{et al}	1880	558	111,100	Lot 33 Millcreek Eats.
6052 Aug 3, 1987	"				John Pershing Busswell ^{et al}	Re Record 1880	607	45,000	see Rem Bl. 1829 pg 965 Lot 45 Forest Lake sec II for div
6236 Aug 3, 1987	"				Alvin D. Cleverger ^{et al}	1880	810	72,200	Lot 151 Wadesfield sec IV
6432 Aug 4, 1987	"				Linda J. Jones	Re record 1880	986	57,090	Mtg see Bl 1865 pg 502 Unit 79 Jamstowne II Sec
6477 Aug 4, 1987	"				William Duncan McClinton ^{et al}	1881	70	143,200	Lot 58 Valley Oak Dr
6567 Aug 5, 1987	"				Samuel J. Kelly ^{et al}	Re Record 1881	155	128,700	for div see Rem Bl. 1877 pg 465 Lot 385 Sugar Creek Map 7
7188 Aug 10, 1987	"				Roger C. Ardledge ^{et al}	1881	969		Mtg assign Commonwealth
"	"				" "	1881	969		Mtg Co of America 2d Ser mtg see Bl. 1747 pg 508
7190 Aug 10, 1987	"				John Adam Mikulis ^{et al}	1881	973		Mtg assign Commonwealth
"	"				" "	1881	973		Mtg Co of America 2d Ser mtg see Bl. 1746 pg 971

REVERSE or MORTGAGEE Index to Real Estate Mortgages — Greenville County, S. C.

REG. U. S. PAT. OFFICE *Chester McCott* County Indexes Since 1888 An Identifying Trade Mark

 Open at Proper Tab according to First Letter or Letters of Name and refer to Buff Sub-Index sheet for page reference.

COTT FAMILY NAME INDEX No. 75 © 1949
MADE BY THE COTT INDEX COMPANY, COLUMBUS, OHIO
SOLD BY PHOTO COPY SUPPLY, MAULDIN, S. C.

FILE NUMBER DATE OF RECORD	MORTGAGEES FAMILY NAMES	GIVEN NAMES ABCDEFGH	GIVEN NAMES IJKLMNO	GIVEN NAMES PQRSTUVWXYZ	MORTGAGORS	BOOK	PAGE	Amount	BRIEF DESCRIPTION, LOCATION, ETC. (Not Warranted)
7191 Aug 10, 1987	Alliance		Mtgy Co.		Laura H. Reese	1881	975		Mtgy assign Commonwealth Mtgy Co of America L.P. For mtgs see Bk 1747 pg 431
" "	"		"		" "	1881	975		
7189 Aug 10, 1987	"		"		Thomas G. Sloan ^{etal}	1881	971		Mtgy assign Commonwealth Mtgy Co of America L.P. For mtgs see Bk 1747 pg 838
" "	"		"		" "	1881	971		
7529 Aug 11, 1987	"		"		Danny R. Jewell, ^{etal}	1882	374	57,557	Lot 24 Bundelet Eats maned in see Bk 1880 pg 443
7601 Aug 12, 1987	"		"		Myles G. Finnegan ^{etal}	1882	475	40,000	Lot 66 Asherton For org mtgs Rem Bk 1762 pg 717
7892 Aug 13, 1987	"		"		Randy L. Price, ^{etal}	1882	783	74,400	Lot 141 Devenya Pl. for org see Rem Bk 1819 pg 140
7914 Aug 13, 1987	"		"		William B. Dunson, ^{etal}	1882	819	89,600	Lot 7 Pebble Valley - for org. see
8139 Aug 14, 1987	"		"		G. Phillips Martin, ^{etal}	1883	74	52,107	Lot Hickory Ln.
8205 Aug 14, 1987	"		"		Scott W. Peck ^{etal}	1883	191	97,850	Lot 376 Devenya Place for org mtg see Rem bk 1735 pg 06 mtg assn to Commonwealth Mtg Corp
Aug 17, 1987	"		"		Paul Samuel Davis, ^{etal}	1882	875		
Aug 17, 1987	"		"		William J. Weathers, ^{etal}	1882	876		mtg assn to Federal Home Loan Mtg Corp. for org mtg see Rem bk 1811 pg 28 also bk 1815 pg 188!
Aug 14, 1987	"		"		" " "	1882	876		for org mtg see Rem bk 1830 pg 688 mtg assn to Southeast Mtg Co.
7948 Aug 14, 1987	"		"		Kathleen Z. Emboly	1882	877		
7949 Aug 14, 1987	"		"		Robert D. Hutchinson, ^{etal}	1882	878		mtg assn to Southeast Mtg Co. for org mtg see Rem bk 1801 pg 872 + bk 1819 pg 698
" "	"		"		" " "	1882	878		

REVERSE or MORTGAGEE Index to Real Estate Mortgages — Greenville County, S. C.

6-5

REG. U. S. PAT. OFFICE *Chas. McCott* County Indexes Since 1888 An Identifying Trade Mark

☞ Open at Proper Tab according to First Letter or Letters of Name and refer to Buff Sub-Index sheet for page reference.

COTT FAMILY NAME INDEX No. 75 © 1949
MADE BY THE COTT INDEX COMPANY, COLUMBUS, OHIO
SOLD BY PHOTO COPY SUPPLY, MAULDIN, S. C.

(74)

FILE NUMBER	MORTGAGEES FAMILY NAMES	GIVEN NAMES ABCDEFGHIJ	GIVEN NAMES KLMNO	GIVEN NAMES PQRSTUVWXYZ	MORTGAGORS	BOOK	PAGE	Amount	BRIEF DESCRIPTION, LOCATION, ETC. (Not Warranted)
DATE OF RECORD									
7950 Aug 14, 1987	Alliance				James P. Kichey, etal	1882	879		Mtg assn to Federal Home Loan
"	"				" " "	1882	879		mtg corp for org mtg see Rem bk 1805 pg 516
7951 Aug 14, 1987	"				John L. Roberts, etal	1882	880		for org mtg see Rem bk 1825 pg 917
7952 Aug 14, 1987	"				Fletcher L. Kirkland, Jr.	1882	881		Mtg assn to Southeast Mtg Co.
"	"				" " " "	1882	881		Mtg assn to Residential Funding Corp. for org mtg see Rem bk 1872 pg 192
7953 Aug 14, 1987	"				R Alan "Paithers, etal	1882	882		Mtg assn to Residential Funding Corp. for org mtg see Rem bk 1774 pg 837
"	"				" " " "	1882	882		corp. for org mtg see Rem bk 1762 pg 655
7954 Aug 14, 1987	"				Edward W. Miller, etal	1882	883		Mtg assn to Federal Home Loan Mtg
7955 Aug 14, 1987	"				Arthur H. Mitchell, etal	1882	884		for org mtg see Rem bk 1812 pg 855
8215 Aug 17, 1987	"				Ronald L. Minty	1883	225	79,200	Mtg assn to Federal Home Loan Corp.
8329 Aug 17, 1987	"				Leslie J. Hull	1883	336	49,979	Lot 68 Deverger Place
8420 Aug 17, 1987	"				Roland E. Gump	1883	438	153,100	Lot 6 Oaklawn Hgts
8648 Aug 18, 1987	"				James I. Dougherty II	Re-Record 1883	678	115,200	pt lot 25 Sugar Mill
8493 Aug 18, 1987	"				John B. Berra etal	1883	534		Creek Map 2 Ser 2 (See bk 1825 pg 572)
8495 Aug 18, 1987	"				Michael R. Cooper etal	1883	536		Lot 488 Shady Creek Ct. Sugar
8879 Aug 19, 1987	"				O. Lynn Jones, etal	1883	981	64,252	In mtg. see Rem bk 1785 pg 965
									Mtg. Assn. First Wisconsin Mtg Co. in
									2d mtg. see Rem bk 1792 pg 730
									Mtg. Assn. First Wisconsin Mtg Co. in
									Lot 40 Flower Fields

REVERSE or MORTGAGEE Index to Real Estate Mortgages — Greenville County, S. C.

REG. U. S. PAT. OFFICE *Chas McCott* County Indexes Since 1888 An Identifying Trade Mark

Open at Proper Tab according to First Letter or Letters of Name and refer to Buff Sub-Index sheet for page reference.

COTT FAMILY NAME INDEX No. 75 © 1949
MADE BY THE COTT INDEX COMPANY, COLUMBUS, OHIO
SOLD BY PHOTO COPY SUPPLY, MAULDIN, S. C.

FILE NUMBER DATE OF RECORD	MORTGAGEES FAMILY NAMES	GIVEN NAMES ABCDEFGHIJ	GIVEN NAMES JKLMNO	GIVEN NAMES PQRSTUVWXYZ	MORTGAGORS	BOOK	PAGE	Amount	BRIEF DESCRIPTION, LOCATION, ETC. (Not Warranted)
8882 Aug. 19, 1987	Alliance				Robert D. Ogletree	1883	986	127,700	Lot 5 Summer Place
8112 Aug 19 1987	"				Charles W. Crawford	1883	759		Co of America L.P. for mtg. see Rem. Bk. 1944 pg 119 mtg assigned to Commonwealth mtg
19256 Aug 21 1987	"				Patrick J. Curran	1884	417	130,000	Lot 62 Sugar Mill Pelham Estate
19257 Aug 21 1987	"				Stephen J. Gust	1884	427	100,000	Lot 54 Jamestown Dr America L.P. for mtg. see Rem. Bk. 1735 pg. 6
9158 Aug 21 1987	"				Paul Lemuel Davis, et al	1884	277		mtg. assigned Commonwealth mtg. to of for orig. see Rem. Bk. 1879 pg 127
9337 Aug 24 1987	"				Michael P. Mitchell et al	Re-Record 1884	531	61,750	Lot 51 Pelham Cr. Verdin Est
9556 Aug 24 1987	"				Wade E. Ballard et al	Re-Record 1884	771	38,300	Pt. lot 34 Rowley St.
9611 Aug 25 1987	"				Yvonne V. Blom et al	1884	843		mtg. assigned Commonwealth mtg. to of America L.P. - for mtg. see Rem. Bk. 1939
9612 Aug 25 1987	"				"	1884	843		25 & re-record Bk. 1936 pg 351 America L.P. for orig. see Rem. Bk. 1758 pg. 890
9613 Aug 25 1987	"				Thomas Earl Macfie	1884	845		mtg. assigned Commonwealth mtg. to of America L.P. for mtg. see Rem. Bk. 1731 pg 414
9615 Aug 25 1987	"				Charles A. Simmons et al	1884	847		mtg. assign Commonwealth mtg. to of America Inc. for mtg. see Rem. Bk. 1763 pg 270
9958 Aug 25 1987	"				Joel H. Bryan et al	1884	851		mtg. assign Commonwealth mtg. to of
10015 Aug 26 1987	"				Thomas W. Schlemm et al	1885	227	100,000	Lot 25 Bennington
10036 Aug 26 1987	"				William Murl Shanks et al	1885	276	51,796	Lot 13 Charing Cross Rd. for mtg. see Bk. 1883 pg 986
10585 Aug 26 1987	"				Robert D. Ogletree et al	1885	301	127,700	Lot 5 Summer Place
Aug	"				Michael J. Wram et al	1885	945	84,200	Lot 4 Green Lake Dr

REVERSE or MORTGAGEE Index to Real Estate Mortgages — Greenville County, S. C.

REG. U. S. PAT. OFFICE *Chas McCott* County Indexes Since 1888 An Identifying Trade Mark

Open at Proper Tab according to First Letter or Letters of Name and refer to Buff Sub-Index sheet for page reference.

COTT FAMILY NAME INDEX No. 75 © 1949
MADE BY THE COTT INDEX COMPANY, COLUMBUS, OHIO
SOLD BY PHOTO COPY SUPPLY, MAULDIN, S. C.

(6-T)

FILE NUMBER DATE OF RECORD	MORTGAGEES FAMILY NAMES	GIVEN NAMES ABCDEFGHIJ	GIVEN NAMES KLMNO	GIVEN NAMES PQRSTUWXYZ	MORTGAGORS	BOOK	PAGE	Amount	BRIEF DESCRIPTION, LOCATION, ETC. (Not Warranted)
10763 Aug 31, 1987	Alliance				Robert Reid Kohen et al	1886	231	121,000	Lot 2 Chertulcus Downhome Pt
10677 Aug 31, 1987	"				Marion J. Linberger Jr. et al	1886	78		mtg. assigned Commonweal mtg. Co. of America - L.P. - for mtg. - see Rem Bk. 1756 pg 215
10722 Aug 31, 1987	"				Susan K. Matthews	1886	164		for mtg. - see Rem Bk. 1861 pg 395
10724 Aug 31, 1987	"				Richard B. Merriomen et al	1886	166		mtg. assigned Southeast mtg. Co. for mtg. - see Rem Bk. 1829 pg 712
10725 Aug 31, 1987	"				D. Eddie Ebrahimi et al	1886	167		mtg. assign. Fed Home Loan mtg. Corp. see Rem Bk. 1838 pg 885
10726 Aug 31, 1987	"				James A. Prater IV et al	1886	168		mtg. assign. Southeast mtg. Co. for mtg. - see Rem Bk. 1842 pg 171
10727 Aug 31, 1987	"				William M. Carpenter III et al	1886	169		mtg. assign. Southeast mtg. Co. for mtg. - see Rem Bk. 1844 pg 858
10728 Aug 31, 1987	"				Richard P. Fleming et al	1886	170		mtg. assign. Southeast mtg. Co. for mtg. - see Rem Bk. 1843 pg 82
10729 Aug 31, 1987	"				Richard A. Jarvin et al	1886	171		mtg. assign. Southeast mtg. Co. for mtg. - see Rem Bk. 1850 pg 261
10787 Aug 31, 1987	"				Wayne H. Jones et al	1886	267		mtg. assign. Fed Home Loan mtg. Corp. for mtg. - see Rem Bk. 1856 pg 972
10788 Aug 31, 1987	"				now Wanza Bates Wanza Bates Lurne	1886	268		mtg. assign. Southeast mtg. Co. for mtg. - see Rem Bk. 1800 pg 261
10789 Aug 31, 1987	"				Bernard F. Sullivan et al	1886	269		mtg. assign. Southeast mtg. Co. for mtg. - see Rem Bk. 1829 pg 848
10790 Aug 31, 1987	"				Alan E. Shaul	1886	270		mtg. assign. Fed Home Loan mtg. Corp. for mtg. - see Rem Bk. 1825 pg 776
10791 Aug 31, 1987	"				W. Brian Lappier et al	1886	271		mtg. assign. Fed Home Loan mtg. Corp. for mtg. - see Rem Bk. 1861 pg 177
10792 Aug 31, 1987	"				James B. Lee	1886	272		mtg. assign. Southeast mtg. Co. for mtg. - see Rem Bk. 1819 pg 953

REVERSE or MORTGAGEE Index to Real Estate Mortgages — Greenville County, S. C.

REG. U. S. PAT. OFFICE *Chas. McCott* County Indexes Since 1888 An Identifying Trade Mark

 Open at Proper Tab according to First Letter or Letters of Name and refer to Buff Sub-Index sheet for page reference.

COTT FAMILY NAME INDEX No. 75 © 1949
MADE BY THE COTT INDEX COMPANY, COLUMBUS, OHIO
SOLD BY PHOTO COPY SUPPLY, MAULDIN, S. C.

FILE NUMBER DATE OF RECORD	MORTGAGEES FAMILY NAMES	GIVEN NAMES ABCDEFGHIJ	GIVEN NAMES JKLMNO	GIVEN NAMES PQRSTUVWXYZ	MORTGAGORS	BOOK	PAGE	Amount	BRIEF DESCRIPTION, LOCATION, ETC. (Not Warranted)
10793 Aug 31, 1987	Alliance				Richard D Kitterman	1886	273		For mtg. au Rem Bl. 1842 pg 958 mtg. assign. Southeast mtg. Co
10794 Aug 31, 1987	'				Thomas M. Jones, et al	1886	274		For mtg. au Rem Bl. 1788 pg 261 mtg. assign. Fed. Home Loan mtg. Corp
10795 Aug 31, 1987	"				Billie J. Jensen, et al	1882	275		For mtg. au Rem Bl. 1831 pg 81 mtg. assign. Fed. Home Loan mtg. Corp
10796 Aug 31, 1987	'				John W. Evans, et al	1886	276		For mtg. au Rem Bl. 1799 pg 478 mtg. assign. Fed. Home Loan mtg. Corp
10797 Aug 31, 1987	'				Roger C Arledge, et al	1886	277		For mtg. au Rem Bl. 1849 pg 344 mtg. assign. Southeast mtg. Co
10798 Aug 31, 1987	"				Cheryl B. Morgan	Re-Record 1886	278		For mtg. au Rem Bl. 1838 pg 638 mtg. assign. Southeast mtg. Co.
10799 Aug 31, 1987	"				James R. Pannell et al	Re-Record 1886	279		mtg. assign. Fed. Home Loan mtg. Corp
11035 Sept 1, 1987	"				Robert P. Schunleaver, et al	1886	572	47,177	Lot 4 Clearview Dr
11081 Sept 1, 1987	"				Liri C. Pham	1886	588	67,700	Lot 191 Buntwood Sec IV
11129 Sept 1, 1987	"				Robert V. Shuler, et al	1886	682	65,653	Lot 5 Lake Forest Sec II
11127 Sept 1, 1987	"				Donald R. Bailey, et al	1886	687	62,600	Lot 16 Rolling Acres
11134 Sept 1, 1987	"				Douglas R. Gleason, et al	1886	706	50,291	Lot 77 Parkwood
11354 Sept 2, 1987	'				Dempsey, B. Hammond, et al	Re-Record 1886	992	108,000	For orig. au Rem Bl. 1841 pg 38 Lot 9 Crescent Terrace
11631 Sept 4, 1987	"				Lee Samuel Tate, III	1887	319	75,670	Lot 18 Ashely Oaks
11817 Sept 4, 1987	"				William Glenn Peice	1887	564	67,500	Lot 118 Powderhorn Sec II

REVERSE or MORTGAGEE Index to Real Estate Mortgages — Greenville County, S. C.

6-U

REG. U. S. PAT OFFICE *Chas McCott* County Indexes Since 1888 An Identifying Trade Mark

☞ Open at Proper Tab according to First Letter or Letters of Name and refer to Buff Sub-Index sheet for page reference.

COTT FAMILY NAME INDEX No. 75 © 1949
MADE BY THE COTT INDEX COMPANY, COLUMBUS, OHIO
SOLD BY PHOTO COPY SUPPLY, MAULDIN, S. C.

(74)

FILE NUMBER	MORTGAGEES	GIVEN NAMES	GIVEN NAMES	GIVEN NAMES	MORTGAGORS	BOOK	PAGE	Amount	BRIEF DESCRIPTION, LOCATION, ETC.
DATE OF RECORD	FAMILY NAMES	ABCDEF GH	IJKLMNO	PQRSTUVWXYZ					(Not Warranted)
11963 Sept 8, 1987	Alliance		Mtg. Co		Theodore L. Kelly, et al	1887	728	153,100	Lot 109 Collier Creek Sec 5
12107 Sept 9, 1987	"		"		Paul D. Lynch	1887	908	81,000	Lot 95 Forest Lake
12248 Sept 9, 1987	"		"		Dennis Dale Case et al	1888	97	70,599	Windsor Oaks Sec I Lot 2 Strangor Rd
12280 Sept 9, 1987	"		"		Mary Sandra MacNaughton	1888	146		Mtg assign First Wachovia
"	"		"		" "	1888	146		Trust Co as trus. See mtg see Bl
12737 Sept 11, 1987	"		"		Frank M. Zerlizzo et al Re-record	1888	564	67,470	1796 ps 627 See mtg see Bl 1765 ps 878
12568 Sept 11, 1987	"		"		Kay M. Dillard	1888	430		Lot 39 Carolina Ave
"	"		"		" "	1888	430		Mtg assign Commonwealth Mtg Co of America for mtg see Bl 1733 ps 102
12567 Sept 11, 1987	"		"		Milton R. Owens	1888	432		Mtg assign Commonwealth Mtg Co of America for mtg see Bl 1733 ps 102
"	"		"		" "	1888	432		Mtg assign Commonwealth Mtg Co of America for mtg see Bl 1821 ps 584
12566 Sept 11, 1987	"		"		Richard Joseph Watkins et al	1888	434		Mtg assign Commonwealth Mtg Co of America for mtg see Bl
"	"		"		" "	1888	434		1821 ps 584
13009 Sept 14, 1987	"		"		James M. Skinner et al	Re-Record 1888	862	106,600	Mtg. see Rem Bl 1862 ps 55, Lot 75 Stratford Forest for orig
12984 Sept 14, 1987	"		"		William J. Weather et al	Re-Record 1888	879	63,000	Pt lot 18 Watson Orchard for orig see Rem Bl 1811 ps 28 + Re-record 1815 ps 188
"	"		"		" "	1888	879		See 3
13197 Sept 15, 1987	"		"		Robert R. Peterson, Jr.	1889	68	66,500	Lot 80 Craftstone Common

REVERSE or MORTGAGEE Index to Real Estate Mortgages — Greenville County, S. C.



REG. U. S. PAT. OFFICE *Chas McCott* County Indexes Since 1888
An Identifying Trade Mark

Open at Proper Tab according to First Letter or Letters of Name and refer to Buff Sub-Index sheet for page reference.

COTT FAMILY NAME INDEX No. 75 © 1949
MADE BY THE COTT INDEX COMPANY, COLUMBUS, OHIO
SOLD BY PHOTO COPY SUPPLY, MAULDIN, S. C.

FILE NUMBER DATE OF RECORD	MORTGAGEES FAMILY NAMES	GIVEN NAMES ABCDEFGHIJ	GIVEN NAMES JKLMNO	GIVEN NAMES PQRSTUVWXYZ	MORTGAGORS	BOOK	PAGE	Amount	BRIEF DESCRIPTION, LOCATION, ETC. (Not Warranted)
13179 Sept. 15 1987	Alliance				John L. Stephen, et al	1889	69		For mtg. see Rem Bl. 1860 pg 222 mtg. assigned Southeast Mtg Co
13180 Sept. 15 1987	"				Stephen E. Berry, et al	1889	70		Orig mtg. see Rem Bl. 1858 pg. 146 mtg. assigned Residential Funding
13181 Sept. 15 1987	"				D. R. Lybke	1889	71		For mtg. see Rem Bl. 1847 pg 145 mtg. assigned Southeast Mtg Co
13182 Sept. 15 1987	"				Louis B. Mathie, Jr. et al	1889	72		For mtg. see Rem Bl. 1799 pg 768 mtg. assigned Southeast mtg. Co
	"				"	1899	72		re-record 1814 pg 689 ←
13183 Sept. 15 1987	"				Jeffrey J. Mitchell, et al	1889	73		mtg. assigned Fed Home Loan Mtg Corp For mtg. see Rem Bl. 1798 pg. 493
	"				"	1889	73		re-record Bl. 1813 pg 625
13184 Sept. 15 1987	"				Dary H. Long, et al	1889	74		mtg. assigned Fed Home Loan Mtg. Corp for mtg. see Rem Bl. 1785 pg. 214 & re-record Bl. 1845 pg. 631
	"				"	1889	74		
13273 Sept. 16 1987	"				William K. Burnett, et al	1889	182	75,800	Lat 30 Wedge wood Pl.
13336 Sept. 16 1987	"				Roland M. Knight, et al	1889	264	100,000	Pl. lots 19 & 20 N.E. Daniel Ave
13357 Sept. 16 1987	"				Duane E. Wellington, et al	1889	313	51,012	Lat 57 Roland Hgt.
13442 Sept. 16 1987	"				Patricia Lon Sullivan	1889	425	43,440	Lat 9 Richmond Dr. S.E. 5th
13458 Sept. 16 1987	"				Richard E. Kirby, et al	1889	435	100,000	Lat 246 delmarway way Sec 4
13629 Sept. 17 1987	"				Mark G. Fischer, et al	1889	639	95,000	Lat 165 Silverside Sub.
13780 Sept. 18 1987	"				Michael A. Lunge, et al	1889	825	69,442	Lat 13 Harrogates Hills

REVERSE or MORTGAGEE Index to Real Estate Mortgages — Greenville County, S. C.

6-V

REG. U. S. PAT OFFICE *Chas McCott* County Indexes Since 1888 An Identifying Trade Mark

☞ Open at Proper Tab according to First Letter or Letters of Name and refer to Buff Sub-Index sheet for page reference.


COTT FAMILY NAME INDEX No. 75 © 1949
MADE BY THE COTT INDEX COMPANY, COLUMBUS, OHIO
SOLD BY PHOTO COPY SUPPLY, MAULDIN, S. C.

(4)

FILE NUMBER	MORTGAGEES	GIVEN NAMES	GIVEN NAMES	GIVEN NAMES	MORTGAGORS	BOOK	PAGE	Amount	BRIEF DESCRIPTION, LOCATION, ETC. (Not Warranted)
DATE OF RECORD	FAMILY NAMES	ABCDEFGHIJ	IJKLMNO	PQRSTUVWXYZ					
13682 Sept 18, 1987	Alliance				Charlotte H. Roberts	1889	739		Assn. for mts see Bl 1665 p 600 Mts assign Annual 2d Sid.
13851 Sept. 21, 1987	"				Kenneth K. King, Jr.	1889	936	56,000	Lot 95 Woman Dr. Sn'ville
13957 Sept 21, 1987	"				William B. Benson,	1890	51	57,900	Devenor Pointe S Lot 72 Devenhill Court One
14141 Sept 22, 1987	"				Query M. Cooke, Jr., etal	1890	208	70,000	ph 1, Sn'ville Lot 7 Hunters Woods Sec 1
14284 Sept 22, 1987	"				Charles W. Yates, etal	1890	326	62,115	Lot 53 Del Norte Estates
14173 Sept 22, 1987	"				Michael S. Ensley,	1890	269	49,824	Oreal Sp. Lot Oreal-Church St.
14250 Sept 22, 1987	"				Robert A. Chisholm	1890	317	65,000	Oaks Lot 9 Indian Circle, Swan
14311 Sept 22, 1987	"				Geny Neal Slayton	1890	398	90,400	Sp. Tract 4.02 Payne Rd., Stone
14375 Sept 23, 1987	"				John A. Baker	1890	471	41,260	Lot 20 Paris mt. Ave.
14820 Sept 25, 1987	"				Leticia Edwin Gardner	1891	972	95,950	Re-Round Lot 29 Pebble Creek sum 1801 p 343
14966 Sept 28, 1987	"				Rolando Vazquez	1891	112	70,480	See II Map III Lot 53 Kinston Place
15024 Sept 28, 1987	"				Paul Thomas Kay	1891	145	68,040	Lot 17 Stallings Rd.
15082 Sept 28, 1987	"				Thomas M. McCarty	1891	260	72,600	Re-Round Lot 55 Pebble Creek Sec
15173 Sept 28, 1987	"				John Rushing Buswell	1891	396	45,000	see Bl. 1829 p 965 & Bl 1880 p 607 Lot 45 Forest Lake 2nd mts
15190 Sept 28, 1987	"				John D. Brown	1891	414	113,000	Lot 18 Ashwike
15216 Sept. 29, 1987	"				Michael E. Dawson	1891	452	106,800	Lot 3 Congrow Lane Ashley Oaks

REVERSE or MORTGAGEE Index to Real Estate Mortgages — Greenville County, S. C.

REG. U. S. PAT. OFFICE *Chas. McCott* County Indexes Since 1888
An Identifying Trade Mark

 Open at Proper Tab according to First Letter or Letters of Name and refer to Buff Sub-Index sheet for page reference.

COTT FAMILY NAME INDEX No. 75 © 1949
MADE BY THE COTT INDEX COMPANY, COLUMBUS, OHIO
SOLD BY PHOTO COPY SUPPLY, MAULDIN, S. C.

FILE NUMBER DATE OF RECORD	MORTGAGEES FAMILY NAMES	GIVEN NAMES ABCDEFGHIJ	GIVEN NAMES JKLMNO	GIVEN NAMES PQRSTUVWXYZ	MORTGAGORS	BOOK	PAGE	Amount	BRIEF DESCRIPTION, LOCATION, ETC. (Not Warranted)
15215 Sept 29 1987	Alliance		mtg. Co.		James C. Mc Hale et al	1891	456	40,000	Park Ln C Sept 19 Meigs Dr Rockwood
15314 Sept 29 1987	'		" "		Wade E Ballard et al	1891	551	38,300	Re-Record Pt. lot 34 Lowly street for org mtgs. see REm Bl 1779 pg 202 & re-record 1884 pg 171
15558 Sept 30 1987	"		" "		Theodore Carl Bradford et al	1891	926	66,155	Lot 70 University Hgts Ph. XIII
15727 Oct 1 1987	"		" "		May W. Menuspin et al	1892	102	61,500	Lot 127 Woodward Downham
15823 Oct 1 1987	"		" "		Ronald W. Thompson et al	1892	247	102,000	see 7 Cherry Shilke. Mauldin Lot 59 Forrester Woods
16080 Oct 2 1987	"		" "		Michael Giampala et al	1892	651	73,490	Lot 4 Austin Sp Wellington Green
16234 Oct 2 1987	"		" "		Joyce D. Barker	1892	851	64,615	Lot 9 Kenilworth Dr Village
16458 Oct 6 1987	"		" "		Blake. Alps et al	1893	54	63,629	Lot 47 & pt lot 48 Eastgate St.
16717 Oct 7 1987	"		" "		Clyde M. Cullom	1893	327	45,600	Lot Co. Penchney Rd + Lloyd
17153 Oct 9 1987	"		" "		Alfred G. Marini et al	1893	837	286	Woodville Ave for mtg see Lot 133 & pt lot 134 Bl 1725 pg 216
"	"		" "		" "	1893	837		
17251 Oct 12 1987	"		" "		Incl. by atty. in favor for Patricia W. Kronk Larry A. Kronk, et al	1893	928	67,300	Lot 50 Canebroke Pk
17320 Oct 12 1987	"		" "		Timothy K. Deal et al	1893	999		mtg. assign. Fed Home Loan mtg. corp for mtg. see REm Bl 1807 pg. 232 & re-record 1813 pg 360
17321 Oct 12 1987	"		" "		Steve W. White III et al	1894	11		for mtg. see REm Bl 1805 pg 473 mtg. assign. Fed Home Loan mtg. corp

REVERSE or MORTGAGEE Index to Real Estate Mortgages — Greenville County, S. C.

84

REG. U. S. PAT. OFFICE *Chas McCott* County Indexes Since 1888 An Identifying Trade Mark

☞ Open at Proper Tab according to First Letter or Letters of Name and refer to Buff Sub-Index sheet for page reference.

COTT FAMILY NAME INDEX No. 75 © 1949
MADE BY THE COTT INDEX COMPANY, COLUMBUS, OHIO
SOLD BY PHOTO COPY SUPPLY, MAULDIN, S. C.

(6-W)

FILE NUMBER	MORTGAGEES	GIVEN NAMES	GIVEN NAMES	GIVEN NAMES	MORTGAGORS	BOOK	PAGE	Amount	BRIEF DESCRIPTION, LOCATION, ETC. (Not Warranted)
DATE OF RECORD	FAMILY NAMES	ABCDEFGH	IJKLMNO	PQRSTUVWXYZ					
17322 Oct 12 1987	Alliance		mtg. Co.		William B. Denson ^{et al}	Re-Record 1894	12		for mtg. see Rem Bk. 1817 ff. 140 mtg. assign. Fed Home Loan Mtg. Corp.
17323 Oct 12 1987	"		"		Robert W. Ray ^{et al}	1894	13		mtg. on Rem Bk. 1863 ff. 716 mtg. assign. Southeast Mtg. Co. for
17324 Oct 12 1987	"		"		William Dennis Capp ^{et al}	1894	14		mtg. see Rem Bk. 1865 ff. 417 mtg. assign. Southeast Mtg. Co. for
17325 Oct 12 1987	"		"		Stanley Perganowski ^{et al}	1894	15		mtg. assign. Southeast Mtg. Co. for mtg. see Rem Bk 1823 ff. 879
17326 Oct 12 1987	"		"		Earl Roger Cherry Jr. ^{et al}	Re-Record 1894	16		see Rem Bk. 1771 ff. 960 + re-record 1784 ff. 43 mtg. assign. Southeast Mtg. Co. for mtg.
17514 Oct 13 1987	"		"		Ronald W. Thompson ^{et al}	Re-Record 1894	334	102,000	Wood. See 7 for orig see Bk 1892 ff. 247 Lot 59 Cherry Hill Rd. Forrester
177879 Oct 15 1987	"		"		Phillip L. Drammell ^{et al}	1894	786	76,450	Lot 7 Ruxton Pl. sec II Pkt
18122 Oct 16 1987	"		"	"	Harry A. Thomas ^{et al}	1895	14	58,000	"Quail Run" Lot 10 Quail Run Cir
18550 Oct 20 1987	"		"		William Neil Huff	1895	1		for mtg. see Rem Bk. 1849 ff. 812 mtg. assign. Southeast Mtg. Co.
19243 Oct 19 1987	"		"		Jeanette A. Starow	1895	182	46,346	Lot 28 Pleasantdale
18235 Oct 19 1987	"		"		Stephen W. Sanders ^{et al}	1895	208	40,000	5 mile Lot 245 Westwood South. Sec II
18424 Oct 19 1987	"		"		Kenneth G. Kalmbach	1895	396	95,000	Lot 84 Brookside sec III
18616 Oct 20 1987	"		"	"	Dean E. White ^{et al}	1895	637	25,000	sec II pt lots 69 + 70 Paris View
18659 Oct 20 1987	"		"		James B. Floyd	1895	703		for mtg. see Rem Bk 1858 ff. 29 mtg. assign. Residential Funding Corp.
18836 Oct 21 1987	"		"		Douglas E. Edwards	Re-Record 1895	821	49,408	Rem Bk. 1858 ff. 194 + Re-Record 1865 ff. 507 Lot 137 Parkwood Dr. North Hill - for orig see

REVERSE or MORTGAGEE Index to Real Estate Mortgages — Greenville County, S. C.

REG. U. S. PAT. OFFICE *Chester McCott* County Indexes Since 1888 An Identifying Trade Mark

 Open at Proper Tab according to First Letter or Letters of Name and refer to Buff Sub-Index sheet for page reference.

COTT FAMILY NAME INDEX No. 75 © 1949
MADE BY THE COTT INDEX COMPANY, COLUMBUS, OHIO
SOLD BY PHOTO COPY SUPPLY, MAULDIN, S. C.

FILE NUMBER DATE OF RECORD	MORTGAGEES FAMILY NAMES	GIVEN NAMES ABCDEFGHIJ	GIVEN NAMES JKLMNO	GIVEN NAMES PQRSTUVWXYZ	MORTGAGORS	BOOK	PAGE	Amount	BRIEF DESCRIPTION, LOCATION, ETC. (Not Warranted)
18865 Oct 21, 1987	Alliance		mtg. Co.		Robert L. Meyer, et al	Re Record 1895	854	.00 91,910	200 Orig on Rem. Bl. 1805 pg 534 3.28 Area Morton Road Mauldin
19217 Oct 23, 1987	"		" "		James E. Hood Jr.	1896	250	64,640	Lot 51 Sycamore Dr
19366 Oct 26, 1987	"		" "		Blake Alpha, et al	Correction mtg 1896	451	63,629	202 Orig on Rem Bl. 1893 pg 54 Lot 47 + pt. lot 48 Eastgate Valley
19537 Oct 27, 1987	"		" "		Ronald H. Spers, et al	Re record 1896	664	89,750	see Bl. 1862 pg 874 + Bl. 9870 pg 110 Lot 31 Holly Lane Pl. 200 orig mtg
19600 Oct 27, 1987	"		" "		Bruce J. Howell, et al	1896	713	63,629	1.13 acres Log Shoals Rd
19814 Oct 28, 1987	"		" "		David James Wolfe, et al	1896	941	40,222	1 acre Buckhorn Road
19882 Oct 28, 1987	"		" "		D. Allen Jones, et al	1896	957	12,100	2 ac Ph III sec 1 Lot 80 Plantation Dr. Holly
19906 Oct 28, 1987	"		" "		Joseph C. Augustine, et al	1897	29	40,000	Forest Lot 14 Conway Drive Pleasantburg
20085 Oct 29, 1987	"		" "		Nicholas V. DiGeorge, et al	1897	236	99,900	Lot 34 Pebble Valley
20257 Oct 30, 1987	"		" "		Jack P. Miller, et al	1897	520	96,000	Cleveland Terrace Lots 27 + 28 Ridgeland Ave
20253 Oct 30, 1987	"		" "		John E. Dunne, et al	1897	511	40,000	Lot 48 Riverton Pl. Sec II Ph I
20588 Nov 2, 1987	"		" "		John R. Bachelhede, et al	1898	40	103,500	Lot 62 Hunters Woods
20635 Nov 2, 1987	"		" "		Thomas L. Bruce	1898	93	41,000	Unit 242 Riverbank Ph D Ph 10 Sec 2
20842 Nov 3, 1987	"		" "		Dregory A. French, et al	1898	392	85,000	Lot 20 Double Oak Court Pittbladen
20981 Nov 4, 1987	"		" "		James L. Mies, et al	Re record 1898	553	104,200	Lot for mtg on Bl. 1877 pg 603
21982 Nov 4, 1987	"		" "		Alfred G. Marini, et al	Re record 1898	568	26,780	one for mtg on Bl. 1825 pg 216 + Bl. 1893 pg 837 Lot 133 + pt lot 134 Woodville

REVERSE or MORTGAGEE Index to Real Estate Mortgages — Greenville County, S. C.

REG. U. S. PAT. OFFICE *Chas. McCott* County Indexes Since 1888 An Identifying Trade Mark

Open at Proper Tab according to First Letter or Letters of Name and refer to Buff Sub-Index sheet for page reference.

COTT FAMILY NAME INDEX No. 75 © 1949
MADE BY THE COTT INDEX COMPANY, COLUMBUS, OHIO
SOLD BY PHOTO COPY SUPPLY, MAULDIN, S. C.

(6-X)

FILE NUMBER DATE OF RECORD	MORTGAGEES FAMILY NAMES	GIVEN NAMES ABCDEFGHIJ	GIVEN NAMES JKLMNO	GIVEN NAMES PQRSTUVWXYZ	MORTGAGORS	BOOK	PAGE	Amount	BRIEF DESCRIPTION, LOCATION, ETC. (Not Warranted)
20928 Nov 4, 1987	Alliance				Andrei M. Stoddard ^{et al}	1898	466	75,462	Lot 39 Stonywood Trail Linkside Dr
21496 Nov 9, 1987	"				Scott C. Chabalis ^{et al}	1899	38	142,900	Lot 3 Linkside Sub'd Plat 2
22851 Nov 10, 1987	"				Peter J. DeBoer ^{et al}	1899	366	61,600	Hillsborough Sec II Lot 75 Gannett Dr
22959 Nov 11, 1987	"				Samuel L. Hood ^{et al}	Re-Record 1899	471	64,700	For Mtg. see Rem Bk 1790 pg 658 Lot 28 Oak Forest Townhome
23097 Nov 11, 1987	"				Edward W. Miller ^{et al}	Re-Record 1899	656	77,850	prop. E. D. Harrell, Jr. et al For Orig. see Rem Bk 1762 pg 655 Pt. lot 5 Chick Springs 2 ^d Plat 9
23185 Nov 12, 1987	"				Donald Sidney McClure ^{et al}	1899	737	52,000	Longmeadow Rd Lot 5 Brook Glenn Gardens
23203 Nov 12, 1987	"				Michael P. Mitchell ^{et al}	Record 1899	750	61,750	Verdin Est For Mts see Bk 1819 pg 122 Lot 51 Baldwin Cir
"	"				"	Record 1899	750		Bk 1884 pg 531
23413 Nov 13, 1987	"				Bruce J. Howell ^{et al}	Re-Record 1900	27	63,629	Gullin Place Sub'd see orig 1896 pg 713 1.13 acres Lag Shoak Road
23414 Nov 13, 1987	"				Stanton D. Sellers ^{et al}	1900	32	63,529	Village sec. I Lot 28 Woodstock Lane Westonsville
23332 Nov 13, 1987	"				Jack L. Stout ^{et al}	1899	909		For Mtg. see Rem Bk 1869 pg 552 mtg. assign. Fed. Home Loan Mtg. Corp.
23333 Nov 13, 1987	"				Detlef N. Engels ^{et al}	1899	910		For Mtg. see Rem Bk 1863 pg 990 mtg. assign. Southeast Mtg. Co.
23334 Nov 13, 1987	"				James W. McSwain	1899	911		For Mtg. see Rem Bk 1863 pg 767 mtg. assign. Southeast Mtg. Co.
23335 Nov 13, 1987	"				W. Greg Sellers ^{et al}	1899	912		For Mtg. see Rem Bk 1863 pg 721 mtg. assign. Southeast Mtg. Co.
23336 Nov 13, 1987	"				Jay Wayne Reese ^{et al}	1899	913		For Mtg. see Rem Bk 1863 pg 268 mtg. assign. Southeast Mtg. Co.
23337 Nov 13, 1987	"				Susan Chappell	1899	914		For Mtg. see Rem Bk 1848 pg 540 mtg. assign. Fed. Home Loan Mtg. Corp.

REVERSE or MORTGAGEE Index to Real Estate Mortgages — Greenville County, S. C.

REG. U. S. PAT. OFFICE *Chas McCott* County Indexes Since 1888 An Identifying Trade Mark

 Open at Proper Tab according to First Letter or Letters of Name and refer to Buff Sub-Index sheet for page reference.

COTT FAMILY NAME INDEX No. 75 © 1949
MADE BY THE COTT INDEX COMPANY, COLUMBUS, OHIO
SOLD BY PHOTO COPY SUPPLY, MAULDIN, S. C.

FILE NUMBER DATE OF RECORD	MORTGAGEES FAMILY NAMES	GIVEN NAMES ABCDEFGHIJ	GIVEN NAMES JKLMNO	GIVEN NAMES PQRSTUVWXYZ	MORTGAGORS	BOOK	PAGE	Amount	BRIEF DESCRIPTION, LOCATION, ETC. (Not Warranted)
23338 Nov 13 1987	Alliance				Joseph J. Hunter <i>et al</i>	1899	915		For mty see Rem Bl 1844 pg 593 Mty assign Fed Home Loan Mty Corp
23549 Nov 16 1987	"				Marilyn A. Archib <i>et al</i>	1900	198	44, 40	Lot 64 Verdun Estate Mauldin
17324 Nov 16 1987	"				William Derrick Capps <i>et al</i>	Re. Record 1900	271		For mty see Rem Bl. 1865 pg 417 Mty assign Southeast Mty Co
23797 Nov 17 1987	"				James B. Williams <i>et al</i>	1900	461		Mty Corp. For mty see Bl 1865 pg 768 Mty assign Fed Home Loan
23798 Nov 17 1987	"				Larry J. Zitzke	1900	462		Mty Corp. For mty see Bl 1858 pg 162 Mty assign Fed Home Loan
23799 Nov 17 1987	"				Alan D. Bush <i>et al</i>	1900	463		Mty Corp. For mty see Bl 1849 pg 144 Mty assign Fed Home Loan
23800 Nov 17 1987	"				David M. Cumbia <i>et al</i>	1900	464		For mty see Bl 1845 pg 191 Mty assign Southeast Mty Co
23801 Nov 17 1987	"				Steven G. Charney <i>et al</i>	1900	465		Mty Corp. For mty see Bl 1845 pg 830 Mty assign Fed Home Loan
23802 Nov 17 1987	"				Ralph Edward Bass <i>et al</i>	1900	466		For mty see Bl 1844 pg 85 Mty assign Southeast Mty Co.
23803 Nov 17 1987	"				Ferris E. Magee <i>et al</i>	1900	467		For mty see Bl 1842 pg 914 Mty assign Southeast Mty Co
23804 Nov 17 1987	"				Johnny J. Mullis <i>et al</i>	1900	468		Corp. For mty see Bl 1840 pg 217 Mty assign Fed Home Loan Mty
23805 Nov 17 1987	"				Gary L. Bookhart <i>et al</i>	1900	469		For mty see Bl 1866 pg 186 Mty assign Southeast Mty Co.
24071 Nov 18 1987	"				C. Wayne Stewart <i>et al</i>	1900	848	34, 461	Memorial Dr Lots 41 + 42 + pt lot 43
24362 Nov 20 1987	"				John P. Le Troy <i>et al</i>	1901	193	59, 337	Lot 55 Del Norte Estates
24477 Nov 20 1987	"				Mary A. Neely	1901	325	51, 536	Common see 4 Lot 43 Summit Drive Croftston
24563 Nov 23 1987	"				Brigitte W. Reavis	1901	435	39, 236	Pleasantdale Lot 4 Pleasantdale Circle

REVERSE or MORTGAGEE Index to Real Estate Mortgages — Greenville County, S. C.

REG. U. S. PAT. OFFICE *Chas. McCott* County Indexes Since 1888 An Identifying Trade Mark

Open at Proper Tab according to First Letter or Letters of Name and refer to Buff Sub-Index sheet for page reference.

COTT FAMILY NAME INDEX No. 75 © 1949
MADE BY THE COTT INDEX COMPANY, COLUMBUS, OHIO
SOLD BY PHOTO COPY SUPPLY, MAULDIN, S. C.

(6-4)

FILE NUMBER	MORTGAGEES	GIVEN NAMES	GIVEN NAMES	GIVEN NAMES	MORTGAGORS	BOOK	PAGE	Amount	BRIEF DESCRIPTION, LOCATION, ETC.
DATE OF RECORD	FAMILY NAMES	ABCDEFGH	IJKLMNO	PQRSTUVWXYZ					(Not Warranted)
24719 Nov 23, 1987	Alliance				Richard J. Glesner ^{et al}	1901	711	72,504	Lot 105 Brentwood Sec. III
24849 Nov. 24, 1987	"				Daniel W. Gravelly ^{et al}	1901	859	38,250	Mountonass Unit # 9 Building B of Easton
24854 Nov. 24, 1987	"				John B. Cooper, et al	re-record 1901	878	123,200	See 2 for mtg. see Rem Bl 1875 pg 329 Lot 416 Creechside Rd. Susquehanna
24937 Nov. 24, 1987	"				Herbert L. Smith, et al	1901	976	59,166	Plot bk WNW pg 50+51 Lot 74 Merrifield Park Sec 2
25183 Nov. 25, 1987	"				Walter E. Henderson ^{et al}	1902	370	66,587	Lot 12 Mountainbrook
25249 Nov 27, 1987	"				James Hoyt Brooks ^{et al}	1902	459	83,830	3.23 acres Bethel Dr
25394 Nov 30, 1987	"				Leroy P. Sharpe ^{et al}	Re-Record 1902	615	96,750	Lot 58 Sugar Creek map 2 for mtg. see Rem Bl. 1776 pg 364
25508 Nov. 30, 1987	"				"	Re-Record 1902	615		re. record Bl. 1834 pg 428 + 1853 pg 654
25701 Dec 1, 1987	"				Eugene Wilson, et al	1902	751	40,482	Map. Co Lot 1 Valley Bridge Rd. States
25677 Dec 1, 1987	"				Gunter E. Peters	1903	41	75,670	Mauldin Lot 76 Knollwood Hgts
25944 Dec 2, 1987	"				Stephen R. Coy ^{et al} by atty in fact Thomas Earl Snyder	1902	985	74,000	Lot 20 Quail Run
26082 Dec 3, 1987	"				Thomas E. Snyder ^{et al}	1903	387	64,096	Commons Sec 4 Lot 47 Cannock Court Crestatone
26237 Dec 4, 1987	"				Douglas R. Jordan ^{et al}	1903	547	68,500	Sec II-A Lot 4 Pebble Creek Pk
"	"				Robert W. Lay ^{et al}	Re-record 1903	746		Mtg assign Southeast Mtg Co. 2nd Mtg see Bl. 1863 pg 716
26424 Dec 7, 1987	"				Clifton D. Drumaway ^{et al}	Re-record 1903	746		Re-record Bl. 1894 pg 13 3rd Mtg see Rem Bl. 1723 pg 73 Mtg assign Fed Home Loan Mtg Co.

REVERSE or MORTGAGEE Index to Real Estate Mortgages — Greenville County, S. C.

REG. U. S. PAT. OFFICE *Chas McCott* County Indexes Since 1888 An Identifying Trade Mark

 Open at Proper Tab according to First Letter or Letters of Name and refer to Buff Sub-Index sheet for page reference.

COTT FAMILY NAME INDEX No. 75 © 1949
MADE BY THE COTT INDEX COMPANY, COLUMBUS, OHIO
SOLD BY PHOTO COPY SUPPLY, MAULDIN, S. C.

FILE NUMBER DATE OF RECORD	MORTGAGEES FAMILY NAMES	GIVEN NAMES ABCDEFGHIJ	GIVEN NAMES JKLMNOPQ	GIVEN NAMES RSTUVWXYZ	MORTGAGORS	BOOK	PAGE	Amount	BRIEF DESCRIPTION, LOCATION, ETC. (Not Warranted)
26912 Dec 9, 1987	Alliance				Edward C. Freeman ^{et al}	Re-record 1904	497	54,754	see Rem Bl 1841 pg 831 Lot 3 Woodcliff - for orig mty
29247 Dec 11, 1987	"				Joseph L. Ashworth	1904	858	51,000	see IV Lot 159 Brentwood Way Brentwood
27384 Dec 11, 1987	"				Francisco R. Amador ^{et al}	1905	7	19,618	Blk E Lot 9+ pt. lot 10 Woodville Hgts
29401 Dec 11, 1987	"				Robert L. Kung ^{et al}	1905	30	50,000	Four Oaks Lot 1 Falcon Crest Dr.
27399 Dec 11, 1987	"				Jenni P. Melancon ^{et al}	1905	37	74,736	Wagon Rd. Cambridge II Lot 233 Cor. Nantux Ln. &
27435 Dec 11, 1987	"				James R. Fozier ^{et al}	1905	94	55,350	Unit 56 Parkview Hous. Proj Hwy Oakwood Ave
27440 Dec 11, 1987	"				Vuong Van Phan ^{et al}	1905	103	45,000	Lot 53+ pt lot 5 2 Idlewild Ln
27482 Dec 14, 1987	"				Randy L. Pice ^{et al}	1905	163		Mty assign Fed Home Loan Mty Corp. For mty see Bl 1762
27746 Dec 15, 1987	"				R Alan Carithers ^{et al}	1905	163		pg 717 & record Bl 1882 pg 783 De. Is. In mty see Rem Bl 1774 pg 837
27747 Dec 15, 1987	"				Stephen E. Berry ^{et al}	1905	485		mty assign First Wisconsin Trust Co De. For mty see Rem Bl 1858 pg 146
27869 Dec 15, 1987	"				Alan K. Moreland ^{et al}	1905	659		mty assign First Wisconsin Tr. Co. De Americ. Pl. In mty see Rem Bl 1758 pg 318
27977 Dec 16, 1987	"				James D. Summers ^{et al}	1905	770		mty assign Commonwealth Mty Co. of La. of America. S.P. For mty see
28096 Dec 17, 1987	"				R. David Rush ^{et al}	1905	913		Bl 1842 pg 852 as two. For mty see Bl 1666 pg 755
28096 Dec 17, 1987	"				G. Hugh Pennell Jr. ^{et al}	1905	913		Mty assign Florida Natl Bank as two For mty see Bl 1665 pg 216 Mty assign Florida Natl Bank

REVERSE of MORTGAGEE Index to Real Estate Mortgages — Greenville County, S. C.

REG. U. S. PAT. OFFICE *Chas McCott* County Indexes Since 1888 An Identifying Trade Mark

Open at Proper Tab according to First Letter or Letters of Name and refer to Buff Sub-Index sheet for page reference.

COTT FAMILY NAME INDEX No. 75 © 1949
MADE BY THE COTT INDEX COMPANY, COLUMBUS, OHIO
SOLD BY PHOTO COPY SUPPLY, MAULDIN, S. C.

(6-7)

FILE NUMBER DATE OF RECORD	MORTGAGEES FAMILY NAMES	GIVEN NAMES ABCDEFGH	GIVEN NAMES IJKLMNO	GIVEN NAMES PQRSTUVWXYZ	MORTGAGORS	BOOK	PAGE	Amount	BRIEF DESCRIPTION, LOCATION, ETC. (Not Warranted)
28096 Dec 17, 1987	Alliance		Mtgy Co.		Gary L. Duffey ^{etal}	1905	913		as true. For Mtgy see Bk. 1664 pg 858 Mtgy assign Florida Natl Bank
28096 Dec 17, 1987	"		"		Don P. Casanta ^{etal}	1905	913		as true. For Mtgy see Bk. 1662 pg 516 Mtgy assign Florida Natl Bank
28096 Dec 17, 1987	"		"		W. Douglas Williams ^{etal}	1905	913		as true. For Mtgy see Bk. 1660 pg 707 Mtgy assign Florida Natl Bank
28096 Dec 17, 1987	"		"		Joe M. Barron ^{etal}	1905	913		as true. For Mtgy see Bk. 1663 pg 411 Mtgy assign Florida Natl Bank
28096 Dec 17, 1987	"		"		J. Roger Howle ^{etal}	1905	913		as true. For Mtgy see Bk. 1664 pg 720 Mtgy assign Florida Natl Bank
28096 Dec 17, 1987	"		"		Charles R. Dickinson ^{etal}	1905	913		as true. For Mtgy see Bk. 1662 pg 396 Mtgy assign Florida Natl Bank
"	"		"		"	1905	913		& record Bk. 1673 pg 902
28096 Dec 17, 1987	"		"		James L. Perry	1905	913		Mtgy assign Florida Natl Bank
"	"		"		"	1905	913		as true. For Mtgy see Bk. 1665 pg 403 & record Bk. 1684 pg 865
28096 Dec 17, 1987	"		"		John G. Dugas ^{etal}	1905	913		as true. For Mtgy see Bk. 1660 pg 327 Mtgy assign Florida Natl Bank
28096 Dec 17, 1987	"		"		John W. Coombs	1905	913		as true. For Mtgy see Bk. 1662 pg 82 & Mtgy assign Florida Natl Bank
"	"		"		"	1905	913		record Bk. 1692 pg 933
28096 Dec 17, 1987	"		"		James J. Cape	1905	913		Mtgy assign Florida Natl Bank
"	"		"		"	1905	913		as true. For Mtgy see Bk. 1666 pg 978 & record Bk. 1671 pg 79
28096 Dec 17, 1987	"		"		John W. Boyer ^{etal}	1905	913		Mtgy assign Florida Natl Bank
"	"		"		"	1905	913		as true. For Mtgy see Bk. 1664 pg 330

(over)

REVERSE or MORTGAGEE Index to Real Estate Mortgages — Greenville County, S. C.

REG. U. S. PAT. OFFICE *Chas. McCott* County Indexes Since 1888 An Identifying Trade Mark

Open at Proper Tab according to First Letter or Letters of Name and refer to Buff Sub-Index sheet for page reference.

COTT FAMILY NAME INDEX No. 75 © 1949
MADE BY THE COTT INDEX COMPANY, COLUMBUS, OHIO
SOLD BY PHOTO COPY SUPPLY, MAULDIN, S. C.

FILE DATE	FILE NUMBER DATE OF RECORD	MORTGAGEES FAMILY NAMES	GIVEN NAMES ABCDEFGH	GIVEN NAMES IJKLMNO	GIVEN NAMES PQRSTUWXYZ	MORTGAGORS	BOOK	PAGE	Amount	BRIEF DESCRIPTION, LOCATION, ETC. (Not Warranted)
Dec	30241 Dec 31, 1987	Alliance		mtg. Co.		Mark S. Stohr <i>et al</i>	Re-Record 1908	771		mtg. assign. Fed. Home Loan Mtg. Corp. for mtg. see REm Bl. 1810 pg. 1958 re-record Bl. 1835 pg. 368
Dec	30242 Dec 31, 1987	'		'		Richard S. Hoyle <i>et al</i>	Re-Record 1908	772		mtg. assign. Fed. Home Loan Mtg. Corp. for mtg. see REm Bl. 1823 pg. 502 re-record 1836 pg. 524
Dec	30243 Dec 31, 1987	'		'		John J. Stamp <i>et al</i>	1908	773		for mtg. see REm Bl. 1847 pg. 610 mtg. assign. Southeast Mtg. Co.
Dec	30244 Dec 31, 1987	'		'		Michael F. Rogers <i>et al</i>	1908	774		for mtg. see REm Bl. 1842 pg. 615 mtg. assign. Southeast Mtg. Co.
Dec	30245 Dec 31, 1987	'		'		Larry Stephen Thompson	1908	775		for mtg. see REm Bl. 1854 pg. 1
Dec	30616 Jan 5, 1988	"		"		Patricia R. Lowder <i>et al</i>	1908	952		for mtg. see REm Bl. 1864 pg. 140 mtg. assigned Southeast Mtg. Co.
Dec	30582 Jan 5, 1988	"		"		Mary B. Jones	1909	154	40,000	Lot 1 East Fairview Ave. re-record
Dec	30664 Jan 5, 1988	"		"		Vuony Van Phan <i>et al</i>	1909	286	45,000	lot 53 + pt lot 52 Alderwood Ave. for
Dec	30703 Jan 5, 1988	"		"		Burch Rudolph Clouney <i>et al</i>	1909	331	90,000	Lot 35 Devenay Place Sec I Corp. for mtg. see REm Bl. 1865 pg. 768
Dec	30617 Jan 5, 1988	'		'		James B. Williams <i>et al</i>	Re-Record 1909	232		mtg. assigned to Fed. Home Loan Mtg. Corp.
Dec	31116 Jan 12, 1988	"		"		William David Ridgeway <i>et al</i>	1909	758	59,685	Lot 4 Summit Hill Mtg. Corp. for mtg. see Bl. 1896 pg. 957
Dec	31035 Jan 12, 1988	"		"		D. Allen Jones	1909	645		Mtg. assign. Fed. Home Loan Corp.
Dec	31036 Jan 12, 1988	"		"		Peter G. DeBaer <i>et al</i>	1909	646		Corp. for mtg. see Bl. 1899 pg. 366 Mtg. assign. Fed. Home Loan Mtg. Corp.
Dec	31161 Jan 13, 1988	"		"		Robert L. Kung	Re-record 1909	802	50,000	for mtg. see Bl. 1905 pg. 30 Lot 1 Four Oaks Falcon Crest Dr.

REVERSE or MORTGAGEE Index to Real Estate Mortgages — Greenville County, S. C.

REG. U. S. PAT. OFFICE *Chester McCott* County Indexes Since 1888 An Identifying Trade Mark

☞ Open at Proper Tab according to First Letter or Letters of Name and refer to Buff Sub-Index sheet for page reference.

COTT FAMILY NAME INDEX No. 75 © 1949
MADE BY THE COTT INDEX COMPANY, COLUMBUS, OHIO
SOLD BY PHOTO COPY SUPPLY, MAULDIN, S. C.

(7-B)

FILE NUMBER	MORTGAGEES FAMILY NAMES	GIVEN NAMES ABCDEFGH	GIVEN NAMES IJKLMNO	GIVEN NAMES PQRSTUVWXYZ	MORTGAGORS	BOOK	PAGE	Amount	BRIEF DESCRIPTION, LOCATION, ETC. (Not Warranted)
31168 Jan 13, 1988	Alliance				<i>etal</i> Randy L. Price	Re record 1909	809		Mtg assign Fed Home Loan Mtg Corp. Jan Mtg see Bk 1762 pg 717 & Re record Bk 1882 pg 783
"	"				"	Re record 1909	809		Jan Mtg see Bk 1844 pg 943
31167 Jan 13, 1988	"				<i>etal</i> Dennis P. Donaldson	1909	810		Mtg assign Southeast Mtg Co.
31166 Jan 13, 1988	"				Lyle Ross Eaton	1909	811		Jan Mtg see Bk 1846 pg 428
31165 Jan 13, 1988	"				Clyde M. Cullom	1909	812		Mtg assign Southeast Mtg Co. Mtg Corp. Jan Mtg see Bk 1893 pg 327
31164 Jan 13, 1988	"				<i>etal</i> Stephen W. Sandus	1909	813		Mtg assign Fed Home Loan Mtg Corp. Jan Mtg see Bk 1895 pg 208
31163 Jan 13, 1988	"				<i>etal</i> Dean E. White	1909	814		Mtg assign Fed Home Loan Mtg Corp. Jan Mtg see Bk 1895 pg 637
31162 Jan 13, 1988	"				<i>etal</i> John R. Boekelheide	1909	815		Mtg assign Fed Home Loan Mtg Corp. Jan Mtg see Bk 1898 pg 48
31483 Jan 15, 1988	"				Jack P. Miller	re-record 1910	136	96,000	Mtg assign Fed Home Loan Mtg Corp. Lots 27+28 Ridgeland Ave. Cleveland Terrace, for mtg see mtg Bk 1897 pg 520
"	"				" " "	re-record 1910	136		
31680 Jan 15, 1988	"				Ronald Stanley Carbaugh	1910	435	48,750	Smijville Lot 5.41 ac. McCall Rd
31579 Jan 15, 1988	"				Stewart F. Rogers, Jr <i>etal</i>	1910	264		Jan Mtg. see Re m Bk 1655 pg. 189
31830 Jan 18, 1988	"				John S. Taylor <i>etal</i>	1910	644	114,000	Mtg assigned to Alliance Mtg. Co. lot 25 Piney Brown Rd. Fountain
31838 Jan 18, 1988	"				<i>copy in file for manuscript. Gordon</i> Duane M. Gordon <i>etal</i>	1910	649	42,000	One Plantation Lot 90 Meaway Court Holly
31876 Jan 19, 1988	"				<i>etal</i> Joseph J. Bushel, Jr	1910	699	108,250	Lot 14 Ashby Oaks
31992 Jan 19, 1988	"				<i>etal</i> R. Randall Nye	1910	825	105,000	Belham Falls Lot 25 Broadpark Dr

()

REG. U. S. PAT. OFFICE *Chas McCott* County Indexes Since 1888 An Identifying Trade Mark

Open at Proper Tab according to First Letter or Letters of Name and refer to Buff Sub-Index sheet for page reference.

COTT FAMILY NAME INDEX No. 75 © 1949 MADE BY THE COTT INDEX COMPANY, COLUMBUS, OHIO SOLD BY PHOTO COPY SUPPLY, MAULDIN, S. C.

FILE NUMBER DATE OF RECORD	MORTGAGEES FAMILY NAMES	GIVEN NAMES ABCDEFGH	GIVEN NAMES IJKLMNO	GIVEN NAMES PQRSTUVWXYZ	MORTGAGORS	BOOK	PAGE	Amount	BRIEF DESCRIPTION, LOCATION, ETC. (Not Warranted)
32174 Jan 20, 1988	Alliance		mtg Co.		by atty in favor of J. M. Rawley Robert W. Rawley et al	Re-record 1911	110	106,800	Sugar Creek mag. 6 sub 1798 pg. 683 Lot 355 Cliffwood Lane
32844 Jan 21, 1988	"		"		et al Gabrey L. Griffin	1911	293	65,601	Hally Prop Sub I Lot 30 Brook Bend Ct
32503 Jan 22, 1988	"		"		Von L. Lupi, et al	1911	475	33,000	Martindale Sub. Lot 52 Martindale Dr,
32524 Jan 22, 1988	"		"		et al Robert B. Turentine, Jr.	re-record 1911	479	40,400	orig mtg, see Rem Bk 1760 pg 548 Lot 111, sec 2 Westwood Sub. for
32670 Jan 25, 1988	"		"		et al John B. Bennett	1911	695	56,900	for Prop Rep. Unit 38 Northgate Trace
32805 Jan 26, 1988	"	formerly Charter mtg Co.			Sandra E. Peterson et al	1911	835		Del. for mtg. see REM Bk 1516 pg. 937 mtg assigned see 7 Housing & Urban
32896 Jan 26, 1988	"				et al Phillip L. Drammell	1911	946		for mtg. see REM Bk 1894 pg. 786 mtg assign. Fed Home Loan Mtg. Corp
32897 Jan 26, 1988	"				Robert A. Boyd et al	1911	947		for mtg. see REM Bk. 1798 pg. 840 mtg assign. Fed Home Loan Mtg. Corp
32898 Jan 26, 1988	"				James R. Lozier et al	1911	948		for mtg. see REM Bk. 1905 pg. 94 mtg assign. Fed Home Loan Mtg. Corp
32899 Jan 26, 1988	"				Joseph L. Ashworth	1911	949		for mtg. see REM Bk 1904 pg 858 mtg assign. Fed Home Loan mtg corp
32900 Jan 26, 1988	"				Marilyn A. Archer et al	1911	950		for mtg. see REM Bk. 1900 pg 193 mtg assign. Fed Home Loan mtg corp
32996 Jan 27, 1988	"		"		et al Joey M. Murphy	1912	42	64,511	Lot 6 Windsor Oaks.
33034 Jan 27, 1988	"		"		et al Steven D. Jones	1912	63	62,072	Lot 68 Summit Dr.
33026 Jan 27, 1988	"		"		Sam Stagg, Jr.	1912	74	455	1.22 Acres Bales Tr.
33078 Jan 27, 1988	"		"		Glenn A. Thomas	Re-record 1912	139	76,500	see 2 for mtg. see Bk 1908 pg 542 Lot 229 Cantrache Sub.
33095 Jan 27, 1988	"		"		et al Barry C. Nocks	Re-record 1912	169	48,000	Bk 1871 pg 280 Lot 26 Knollwood for mtg. see

REVERSE or MORTGAGEE Index to Real Estate Mortgages — Greenville County, S. C.

74

REG. U. S. PAT. OFFICE *Chas McClellan* County Indexes Since 1888 An Identifying Trade Mark

☞ Open at Proper Tab according to First Letter or Letters of Name and refer to Buff Sub-Index sheet for page reference.

COTT FAMILY NAME INDEX No. 75 © 1949
MADE BY THE COTT INDEX COMPANY, COLUMBUS, OHIO
SOLD BY PHOTO COPY SUPPLY, MAULDIN, S. C.

(7-C)

FILE NUMBER	MORTGAGEES	GIVEN NAMES	GIVEN NAMES	GIVEN NAMES	MORTGAGORS	BOOK	PAGE	Amount	BRIEF DESCRIPTION, LOCATION, ETC. (Not Warranted)
DATE OF RECORD	FAMILY NAMES	ABCDEFGH	IJKLMNO	PQRSTUVWXYZ					
33276 Jan 28, 1988	Alliance				John E. Waddell et al	1912	324	.00	Terrene Ave Lot 1 + pt. lot 2 Jonesville Rd.
33503 Jan 29, 1988	"				Mark D. Swager et al	1912	639	.00	Green Sect Lot 28 Carleton Way Carter
33300 Jan 29, 1988	"				Fletcher L. Kirkland Jr.	1912	360		Mtg assign) First Wisconsin Trust Co as trus. For mtg see Bl. 1782 pg 192
"	"				" "	1912	360		
33301 Jan 29, 1988	"				James G. Floyd	1912	361		Mtg assign) First Wisconsin Trust Co as trus For mtg see Bl 1858 pg 29
"	"				" "	1912	361		
33716 Feb 1, 1988	"				Daniel P. Leach et al	1912	894	115,000	Ac 9 Lot 341 Lytle St Wooddale
33967 Feb 2, 1988	"				Walter M. Cant Jr	Re-record 1913	193	.00	Land G for org mtg see Bl. 1854 pg. 773 Pt. lots Randall St. See A9 Item
33986 Feb 3, 1988	"				George J. Howard Jr.	1913	217		Org for mtg. see Reg. Bl. 1865 pg. 178 Mtg. assign. Residential Funding
34163 Feb 4, 1988	"				Douglas R. Williams et al	Re-record 1913	381	.00	Org mtg see Bl. 1908 pg 703 Lot 206 Wooddale Ave Jan
34165 Feb 4, 1988	"				Robert M. Spenser et al	1913	388	35,700	1.01 acres White Oak Rd.
34177 Feb 4, 1988	"				Sam Stages Jr	Re-record 1913	415	.00	2p. 2nd org mtg see Bl. 1912 pg 74 1.22 acres Glensprings Dr Bates
34549 Feb 8, 1988	"				Larry Stephen Thompson	Re-record 1913	836		Mtg assign) Fed Home Loan Mtg Corp. For mtg see Bl. 1854 pg 01
"	"				" "	Re-record 1913	836		
34550 Feb 8, 1988	"				Alvin L. Pinner et al	1913	837		Mtg Corp. For mtg see Bl. 1856 pg 314 Mtg assign) Fed Home Loan
34716 Feb 9, 1988	"				Patrick J. Martindale	Re-record 1914	01	.00	Cash For org mtg see Bl. 1870 pg 686 Lot 337 Union Court Rd. Sugar

REVERSE or MORTGAGEE Index to Real Estate Mortgages — Greenville County, S. C.

REG. U. S. PAT. OFFICE *Chas. McCall* County Indexes Since 1888 An Identifying Trade Mark

 Open at Proper Tab according to First Letter or Letters of Name and refer to Buff Sub-Index sheet for page reference.

COTT FAMILY NAME INDEX No. 75 © 1949
MADE BY THE COTT INDEX COMPANY, COLUMBUS, OHIO
SOLD BY PHOTO COPY SUPPLY, MAULDIN, S. C.

FILE NUMBER DATE OF RECORD	MORTGAGEES FAMILY NAMES	GIVEN NAMES ABCDEFGH	GIVEN NAMES IJKLMNO	GIVEN NAMES PQRSTUVWXYZ	MORTGAGORS	BOOK	PAGE	Amount	BRIEF DESCRIPTION, LOCATION, ETC. (Not Warranted)
34999 Feb 11, 1988	Alliance		Mtgy Co.		Carl G. Thomas ^{et al}	1914	267		Mtgy assign. Residential Funding Corp. a Del Cap. Ser Mtgy see Bk 1854 pg 420
"	"		"		" "	1914	267		
35211 Feb 12, 1988	"		"		Von L. Lipe, et al	re-record 1914	478	55,000	Lot 52 Martindale Dr., Maister Dale Sub, for org mtgy see Rem bk 1911 pg 475
"	"		"		" "	re-record 1914	478		
35272 Feb 12, 1988	"		"		William B. Steiner	1914	579	63,900	Hampshire Hills sub. Lot 15 New Port Dr.
35540 Feb 16, 1988	"		"		Robert V. Shuler ^{et al}	Re record 1914	986	65,653	200 sq. mtgs see Bk 1886 pg 682 Lot 5 Dale Forest Sub. Sec II
35718 Feb 17, 1988	"		"		Steven D. Jones ^{et al}	Re-Record 1915	172	62,072	Lot 68 Summit Dr. Croplstone Common see II for org see REm Bk 1912 pg 63
"	"		"		" "	Re Record 1915	172		
35725 Feb 17, 1988	"		"		Harny B. Buland ^{et al}	1915	185	88,000	5.84 Acre New Pelham Rd. For mtgy. see REm Bk 1907 pg. 458
35827 Feb 18, 1988	"		"		Anita E. Lebold ^{et al}	1915	264		Mtgy. assigned Fed. Home Loan Mtgy. Corp For mtgy see REm Bk 1898 pg. 372
35828 Feb 18, 1988	"		"		Gregory A. French ^{et al}	1915	265		Mtgy. assign. Fed. Home Loan Mtgy Corp
35829 Feb 18, 1988	"		"		Michael P. Mitchell ^{et al}	1915	266		Mtgy assign. Fed. Home Loan Mtgy Corp for mtgy. see REm Bk 1879 pg 127
"	"		"		" "	1915	266		re-record Bk 1884 pg 5318 1859 pg 750
35830 Feb 18, 1988	"		"		Michael A. McCreger ^{et al}	1915	267		For mtgy. see REm Bk 1861 pg. 782
35831 Feb 18, 1988	"		"		Richard D. Bowen ^{et al}	1915	268		Mtgy. assign. Fed. Home Loan Mtgy. Corp for mtgy. see REm Bk 1857 pg 679
35832 Feb 18, 1988	"		"		Keith Rutledge	1915	269		Mtgy. assign. Southeast Mtgy. Co. for mtgy. see REm Bk 1851 pg 95
"	"		"		" "				Mtgy. assign. Southeast Mtgy. Co.

REVERSE or MORTGAGEE Index to Real Estate Mortgages — Greenville County, S. C.

74

REG. U. S. PAT. OFFICE *Chas McCotts* County Indexes Since 1888 An Identifying Trade Mark

Open at Proper Tab according to First Letter or Letters of Name and refer to Buff Sub-Index sheet for page reference.

COTT FAMILY NAME INDEX No. 75 © 1949
MADE BY THE COTT INDEX COMPANY, COLUMBUS, OHIO
SOLD BY PHOTO COPY SUPPLY, MAULDIN, S. C.

(7-D)

FILE NUMBER	MORTGAGEES FAMILY NAMES	GIVEN NAMES ABCDEFGHIJ	GIVEN NAMES KLMNO	GIVEN NAMES PQRSTUVWXYZ	MORTGAGORS	BOOK	PAGE	Amount	BRIEF DESCRIPTION, LOCATION, ETC. (Not Warranted)
DATE OF RECORD									
35833 Feb 18, 1988	Alliance		Mtg Co.		Phillip M. Arsenault ^{et al}	1915	270		for mtg. see REm Bl. 1849 pg 201 Mtg. assign. Fed. Home Loan Mtg. Corp.
35834 Feb 18, 1988	"		"		Harris L. Crowley ^{et al}	1915	271		for mtg. see REm Bl. 1849 pg 197 Mtg. assign. Fed. Home Loan Mtg. Corp.
35835 Feb 18, 1988	"		"		Richard J. Suradzki ^{et al}	1915	272		for mtg. see REm Bl. 1837 pg. 55 Mtg. assign. Fed. Home Loan Mtg. Corp.
35836 Feb 18, 1988	"		"		M. E. Dieterle	1915	273		for mtg. see REm Bl. 1833 pg. 532 Mtg. assign. Southeast Mtg. Co.
36844 Feb 25, 1988	"		"		Dinah Kaye Cisson	Re-record 1916	403	43,180	ad. REm Bl. 300 pg Lot 44 North Park - for any mtg.
36846 Feb 25, 1988	"		"		Eugene L. Prouse ^{et al}	1916	413	71,000	Sec. II Lot 62 Pebble Creek P. h. TR
36870 Feb 26, 1988	"		"		Stephen R. Cox ^{et al}	1916	480		Mtg. Corp. for mtg. see Bl. 1902 pg 985 Mtg. assign. Fed. Home Loan
36891 Feb 26, 1988	"		"		And P.O. a for Gregory G. Dunne Kane E. Dunne	1916	481		Mtg. Corp. for mtg. see Bl. 1897 pg 511 Mtg. assign. Fed. Home Loan
36892 Feb 26, 1988	"		"		Jack M. Gaddis ^{et al}	1916	482		for mtg. see Bl. 1856 pg 676 Mtg. assign. Southeast Mtg. Co.
36893 Feb 26, 1988	"		"		Gerard C. Kennedy	1916	483		for mtg. see Bl. 1856 pg 164 Mtg. assign. Southeast Mtg. Co.
36894 Feb 26, 1988	"		"		Duff B. Wagner	1916	484		Corp. for mtg. see Bl. 1855 pg 245 Mtg. assign. Fed. Home Loan Mtg.
36895 Feb 26, 1988	"		"		Allen Nichols ^{et al}	1916	485		for mtg. see Bl. 1849 pg 536 Mtg. assign. Southeast Mtg. Co.
36896 Feb 26, 1988	"		"		Robert J. Quisenberry ^{et al}	1916	486		Corp. for mtg. see Bl. 1849 pg 234 Mtg. assign. Fed. Home Loan Mtg.
36897 Feb 26, 1988	"		"		Clare D. Peters	1916	487		for mtg. see Bl. 1848 pg 855 Mtg. assign. Southeast Mtg. Co.
36898 Feb 26, 1988	"		"		Boyd Franklin ^{et al}	1916	488		for mtg. see Bl. 1840 pg 213 Mtg. assign. Southeast Mtg. Co.
37177 Feb 29, 1988	"		"		Marion Ruth Lellis ^{et al}	1916	789		for mtg. see Bl. 1757 pg 142 Mtg. assign. Commonwealth Mtg. Co.

REVERSE or MORTGAGEE Index to Real Estate Mortgages — Greenville County, S. C.

REG. U. S. PAT. OFFICE *Chas. McCott* County Indexes Since 1888 An Identifying Trade Mark

Open at Proper Tab according to First Letter or Letters of Name and refer to Buff Sub-Index sheet for page reference.

COTT FAMILY NAME INDEX No. 75 © 1949
MADE BY THE COTT INDEX COMPANY, COLUMBUS, OHIO
SOLD BY PHOTO COPY SUPPLY, MAULDIN, S. C.

FILE NUMBER DATE OF RECORD	MORTGAGEES FAMILY NAMES	GIVEN NAMES ABCDEFGH	GIVEN NAMES IJKLMNO	GIVEN NAMES PQRSTUVWXYZ	MORTGAGORS	BOOK	PAGE	Amount	BRIEF DESCRIPTION, LOCATION, ETC. (Not Warranted)
37192 Feb 29 1988	Alliance				Christopher A. Catron	1916	815	47,280 ^{.00}	Unit 60 Stanley Dr. Harbor Town
37191 Feb 29 1988	"				Annette J. Amer	1916	821	83,250 ^{.00}	Lot 4 = 2.31 acre S.C. Rd #84 Joint Esty.
37240 Feb 29 1988	"				Paul A. Locke	1916	892	48,318 ^{.00}	Lot 181 West Belvedere Rd. South
37406 Mar 1, 1988	"				Kenneth R. Hinesley ^{et al}	1917	151		2nd Mtg see Bk 1698 pg 546 Mtg assign Fed Natl Mtg Assn Co. 2nd Mtg see Bk 1821 pg 509
37399 Mar 1, 1988	"				James R. Sabuk ^{et al}	1917	152		Mtg re assigned Alliance Mtg
37410 Mar 1, 1988	"				James R. Sabuk ^{et al}	1917	153		Mtg assign Security Pacific Natl Trust Co as trust. 2nd Mtg see Bk 1821 pg 509
"	"				" "	1917	153		Mtg Cap. 2nd Mtg see Bk 1910 pg 649
37401 Mar 1, 1988	"				Wuane M. Gordon ^{et al}	1917	154		Mtg assign Fed Home Loan Corp. 2nd Mtg see Bk 1910 pg 825
37402 Mar 1, 1988	"				R. Randall Nye ^{et al}	1917	155		Mtg assign Fed Home Loan Mtg Cap 2nd Mtg see Bk 1910 pg 644
37403 Mar 1, 1988	"				John S. Taylor ^{et al}	1917	156		Mtg assign Fed Home Loan Mtg Corp. 2nd Mtg see Bk 1908 pg 563
37404 Mar 1, 1988	"				Viola Jean Stappard ^{et al}	1917	157		Mtg assign Fed Home Loan Mtg Corp. 2nd Mtg see Bk 1908 pg 720
37405 Mar 1, 1988	"				David Baghurst ^{et al}	1917	158		Mtg assign Fed Home Loan Mtg
37327 Mar 1, 1988	"				Zuany D. Hutton ^{et al}	1917	53	46,294 ^{.00}	Westwood Austin Sp. Dingville Lot 468 Chestwood Rd Curb Sec II
37532 Mar 1, 1988	"				Cathy J. Childs ^{et al}	1917	307	90,250 ^{.00}	Lot 59 Wood Creek Rd Wood
37717 Mar 2, 1988	"				Roland D. Bergeron ^{et al}	1917	486	129,600 ^{.00}	Lot 35 Oak Meadow
38348 Mar 7, 1988	"				Jing Ming Jim Shen ^{et al}	1918	197	60,000 ^{.00}	Lot 35 Conderable T.

REVERSE or MORTGAGEE Index to Real Estate Mortgages — Greenville County, S. C.

REG. U. S. PAT. OFFICE *Chas McCott* County Indexes Since 1888 An Identifying Trade Mark

☞ Open at Proper Tab according to First Letter or Letters of Name and refer to Buff Sub-Index sheet for page reference.

COTT FAMILY NAME INDEX No. 75 © 1949
MADE BY THE COTT INDEX COMPANY, COLUMBUS, OHIO
SOLD BY PHOTO COPY SUPPLY, MAULDIN, S. C.

()

FILE NUMBER	MORTGAGEES	GIVEN NAMES	GIVEN NAMES	GIVEN NAMES	MORTGAGORS	BOOK	PAGE	Amount	BRIEF DESCRIPTION, LOCATION, ETC.
DATE OF RECORD	FAMILY NAMES	ABCDEFGH	IJKLMNO	PQRSTUVWXYZ					(Not Warranted)
40509 Mar 22, 1988	Alliance		Mtly Co.		Gary J. Spearman ^{et al}	1920	602		Cap. for Mtg see Bk 1820 pg 461 Mtg assign Fed Home Loan Mtg
40510 Mar 22, 1988	"		" "		Joe E. Wilkerson ^{et al}	1920	603		Cap. for Mtg see Bk 1835 pg 452 Mtg assign Fed Home Loan Mtg
40511 Mar 22, 1988	"		" "		Allan W. Bughardt	1920	604		for Mtg see Bk 1857 pg 31 Mtg assign Southeast Mtg Co
40512 Mar 22, 1988	"		" "		Joseph J. Bushel Jr. ^{et al}	1920	605		Cap. for Mtg see Bk 1910 pg 699 Mtg assign Fed Home Loan Mtg
40513 Mar 22, 1988	"		" "		Bernadette D. Smith ^{et al}	1920	606		for Mtg see Bk 1855 pg 311 Mtg assign Southeast Mtg Co.
40514 Mar 22, 1988	"		" "		Roger W. Wagner ^{et al}	1920	607		Cap. for Mtg see Bk 1850 pg 638 Mtg assign Fed Home Loan Mtg
40830 Mar 23, 1988	"		" "		Frank M. Amick ^{et al}	1921	32	58,500	Still Lot 6 Delegate Rd. The Cedars
41167 Mar 25, 1988	"		" "		Joseph Sanfilippo Jr. ^{et al}	1921	386	43,260	Lot Pelham St. Green
41294 Mar 25, 1988	"		" "		Curtis W. Stodghill ^{et al}	1921	620	121,500	Plat Ok. 15-I pg 96 8.92 Acres also Int. in easement
41362 Mar 28, 1988	"		" "		Hilda Beverly B. Taylor Beverly B. Curran	1921	699	43,500	Rt 8. Unit 70 Sweetwood Hwy. Pines
41361 Mar 28, 1988	"		" "		John P. Haskett, Jr.	1921	638		#87-6619 for Mtg. see Bk 1710 pg 307 Release lien from Judgment Plat
41563 Mar 29, 1988	"		" "		Ricky D. Wells	1921	886	122,400	Lot 16 Knoll Creek
41708 Mar 29, 1988	"		" "		Robert J. Lawrence ^{et al}	1922	82	69,442	Lot 6 Canebrook Dr. Canebrook I
41568 Mar 29, 1988	"		" "		Mary B. Jones	1921	968		for Mtg. see Rev. Bl. 1909 pg 156 Mtg. assigned Fed Home Loan Mtg Corp
41974 Mar 30, 1988	"		" "		Fred M. Nyatt, Jr. ^{et al}	Re-Record 1922	384	24,250	for Mtg. see Bk 1919 pg 148 Unit 10 B Pidgeon Hill Dr. Pines Hwy
42046 Mar 31, 1988	"		" "		Ronald N. Cleveland ^{et al}	1922	526	87,150	Lot 1 Fairview Dr Montauk

REVERSE or MORTGAGEE Index to Real Estate Mortgages — Greenville County, S. C.

REG. U. S. PAT. OFFICE *Chas McCott* County Indexes Since 1888
An Identifying Trade Mark

 Open at Proper Tab according to First Letter or Letters of Name and refer to Buff Sub-Index sheet for page reference.

COTT FAMILY NAME INDEX No. 75 © 1949
MADE BY THE COTT INDEX COMPANY, COLUMBUS, OHIO
SOLD BY PHOTO COPY SUPPLY, MAULDIN, S. C.

FILE NUMBER DATE OF RECORD	MORTGAGEES FAMILY NAMES	GIVEN NAMES ABCDEFGHIJ	GIVEN NAMES JKLMNO	GIVEN NAMES PQRSTUVWXYZ	MORTGAGORS	BOOK	PAGE	Amount	BRIEF DESCRIPTION, LOCATION, ETC. (Not Warranted)
42176 Mar 31 1988	Alliance				Mark A. Christopher ^{et al}	1922	674	53,976	Lot 71 Wedgewood Place
42253 Mar 31 1988	"				Thomas E. Thomas ^{et al}	1922	747	52,419	Lot 146 Peppertree Ln II
42371 Apr 1 1988	"				Steven Seforth ^{et al}	1922	907	50,810	Sec II Lot 38 Birchbank Dr. Parkdale Coach Hill
42400 Apr 1 1988	"				John W. Drake ^{et al}	1922	941	83,325	Lot 146 Coach Hills Dr.
42405 Apr 1 1988	"				Jerry D. Atkinson ^{et al}	1922	956	66,120	Sub D Chick Sps Sp. Lot 30 Brookwood Dr. Brookwood Ests. - see F.
42488 Apr 1 1988	"				Michael D. Whitaker ^{et al}	1923	73	116,250	Lot 72 Henderson Rd. Dover
42676 Apr 4 1988	"				Phillip C. Bailey ^{et al}	Re-Record 1923	300	49,152	Lot 147 Hollow Oak Dr. Peppertree Sec II - see Orig mty. see REM Bk 1940 pp. 398 & re-record 1840 pp. 912
42727 Apr 4 1988	"				Stephen J. Poe ^{et al}	1923	410	63,000	Park Sec II Lot 7 Continental Dr. Merrifield
42927 Apr 5 1988	"				Lyle Raymond Ward Jr ^{et al}	1923	653	71,710	Mt. Sec. II Mauldin Lot 10 Vesper Co. Summit
43504 April 8 1988	"				Michael S. Partridge ^{et al}	1924	306	48,379	Blk A Chick Sps Sp. Lot 19+20 Mayfair E sts Sec II PA I
43709 April 11 1988	"				Thomas J. Jagodzinski ^{et al}	1924	581	90,000	Lot 219 Hunters Woods see mty. re Bl. 1921 pg. 699
43813 April 12 1988	"				Reverly B. Cress	Re-Record 1924	676	43,500	Unit 70 Brentwood Hwy Prep Rg see Bl. 1918 pg. 475 & Bl. 1920 pg. 452
44061 April 13 1988	"				John M. McCarroll	Re-Record 1924	959	27,351	pt Lot 29 East over Sub. see mty
44377 Apr 14 1988	"				Phillip W. Zuggle ^{et al}	1925	288	87,950	Lot 18 Park Lane Court Park Lane see mty. see REM Bk. 1863 pg. 455
44185 Apr 14 1988	"				E. G. Cochran Jr	Re-Record 1925	107		mty. assigned Southeast Mty. Co.

REVERSE or MORTGAGEE Index to Real Estate Mortgages — Greenville County, S. C.

REG. U. S. PAT. OFFICE *Chas. McCall* County Indexes Since 1888 An Identifying Trade Mark

☞ Open at Proper Tab according to First Letter or Letters of Name and refer to Buff Sub-Index sheet for page reference.

COTT FAMILY NAME INDEX No. 75 © 1949
MADE BY THE COTT INDEX COMPANY, COLUMBUS, OHIO
SOLD BY PHOTO COPY SUPPLY, MAULDIN, S. C.

()

FILE NUMBER	MORTGAGEES	GIVEN NAMES	GIVEN NAMES	GIVEN NAMES	MORTGAGORS	BOOK	PAGE	Amount	BRIEF DESCRIPTION, LOCATION, ETC.
DATE OF RECORD	FAMILY NAMES	ABCDEFGH	IJKLMNO	PQRSTUVWXYZ					(Not Warranted)
44184 Apr 14, 1988	Alliance		mtg. Co.		John Von der Luth	Re-record 1925	108		mtg. assign. Fed. Home Loan Mtg. Corp. for mtg. on Rem. Bl. 1799 ff. 21 re-record 1820 ff. 712 + u. record Bl. 1853 ff. 254
-	"		"		"	1925	108		
-	"		"		"	1925	108		
44183 Apr 14, 1988	"		"		Douglas R. Jordan et al	1925	109		For mtg. on Rem. Bl. 1903 ff. 547 mtg. assigned Fed. Home Loan Mtg. Corp. # 88-891 for mtg. on Rem. Bl. 1695 ff. 232
44357 Apr 14, 1988	"		"		Wesley J. Backum et al	1925	239		Release lien from Judgment Roll # 87-3775 for mtg. on Rem. Bl. 1636 ff. 348
44351 Apr 14, 1988	"		"		Bradford C. Chamber et al	1925	240		Release lien from Judgment Roll # 88-889 for mtg. on Rem. Bl. 1677 ff. 529
44355 Apr 14, 1988	"		"		Charles M. Smith et al	1925	241		Release lien from Judgment Roll # 88-889 for mtg. on Rem. Bl. 1677 ff. 529
44574 April 15, 1988	"		"		Arthur G. Clayton Jr. et al	1925	613	85,000	2nd Pl. Sec. 11th Lot 27 Pecan Hill Dr. Holly
44613 Apr 18, 1988	"		"		Richard Reid et al	1925	639	148,000	Lot 30 Stone Creek Sub'd
44702 Apr 18, 1988	"		"		Richard A. Roy et al	1925	764	89,000	Lot 40 Ashley Oak
44723 Apr 18, 1988	"		"		Michael R. Combs et al	1925	794	110,000	Sec. 11 Lot 18 Deerfield Dr. Deerfield
44905 Apr 19, 1988	"		"		Rev. A. Morris	1926	43	44,374	Harbor Tower Unit 17 Stanley Dr.
44906 Apr 19, 1988	"		"		William D. Hudson et al	Re-record 1926	68	108,150	re-record for Dr. H. J. Bl. 1919 ff. 125 Lot 11 Phillips Lane Waverly Woods
44856 April 19, 1988	"		"		James R. Salub et al	1926	28		Mtg assign. Merchants A. Fed. Savings Bank for mtg. on Bl. 1821 pg. 509
"	"		"		" "	1926	28		
45299 Apr 21, 1988	"		"		Floyd W. Bechtel et al	1926	539		mtg. on Bl. 1642 ff. 478 re-record 1644 ff. 999 Mtg. assign. City Fed. Savings Bl. for

REVERSE or MORTGAGEE Index to Real Estate Mortgages — Greenville County, S. C.

REG. U. S. PAT. OFFICE *Chas McCott* County Indexes Since 1888 An Identifying Trade Mark

Open at Proper Tab according to First Letter or Letters of Name and refer to Buff Sub-Index sheet for page reference.

COTT FAMILY NAME INDEX No. 75 © 1949
MADE BY THE COTT INDEX COMPANY, COLUMBUS, OHIO
SOLD BY PHOTO COPY SUPPLY, MAULDIN, S. C.

FILE NUMBER DATE OF RECORD	MORTGAGEES FAMILY NAMES	GIVEN NAMES ABCDEFGHIJ	GIVEN NAMES JKLMNOPQ	GIVEN NAMES RSTUVWXYZ	MORTGAGORS	BOOK	PAGE	Amount	BRIEF DESCRIPTION, LOCATION, ETC. (Not Warranted)
45514 April 22 1988	Alliance				Eugene L. Prasser <i>et al</i>	1926	857		Cap. Sec. Mtg. see Bk 1916 pg 413 Mtg assign. Fed Home Loan Mtg
45513 April 22 1988	"				Annette G. Ames	1926	858		Cap. Sec. Mtg. see Bk 1916 pg 821 Mtg assign. Fed Home Loan Mtg
45744 Apr 25 1988	"				Kenneth W. Bedenbaugh	1927	142	66,660	Lot 9 - 2:28 Arcus Babb Rd
45918 Apr 25 1988	"				Jairo Algate <i>et al</i>	1927	222	42,246	Lot 3A St Mark Rd.
45924 Apr 25 1988	"				Charles E. Putney	1927	420	97,000	Sugar Creek Sec 2 map II Lot 477 Sweetwater Rd.
45956 Apr 26 1988	"				John H. Hembre <i>et al</i>	1927	473		788-4656 for mtg see Rem Bk 1596 pg 882 Release lien from judgment roll
46336 Apr 27 1988	"				Cindy Lynn King	1927	955	43,492	Fair Hgts. Lot 23 Brookdale Ave
46398 Apr 27 1988	"				Beno Russell Boyd	1927	980	58,900	Unit 74 Jamstown II
46491 Apr 28 1988	"				Michael B. Cobb <i>et al</i>	1928	96	84,200	Northwood, Sec. IV Lot 118 Painters Ct.
46762 Apr 29 1988	"				Keith W. Oglesby <i>et al</i>	1928	593	95,445	Manfield Park Sec. II Lot 34 Parliament Rd.
46775 Apr 29 1988	"				Thomas M. Clark <i>et al</i>	1928	614	125,000	Lot 31 Hallowan Hgts. Map 3.
46930 May 2 1988	"				Boris M. Kantzer <i>et al</i>	1928	822		Cap. Sec. Mtg. see Rem. Bk 1856 pg 121 Mtg. assign. Fed. Home Loan Mtg.
46949 May 2 1988	"				Carl M. Boyd <i>et al</i>	1928	931	44,115	Lot 11 prop. of Donald Salties Pittsboro
46947 May 2 1988	"				Mark H. Thornton <i>et al</i>	1928	949	68,508	Lot 46 Ruston Pl. sec II
47153 May 2 1988	"				David J. Raffney <i>et al</i>	1929	182	67,366	St. Ann Lot 7 + pt lot 6 Belmont Est.
47198 May 2 1988	"				Narry L. Davis <i>et al</i>	1929	272	95,400	Creek Pt. IV Sec II Lot 40 Pebble Creek way Pebble

REVERSE or MORTGAGEE Index to Real Estate Mortgages — Greenville County, S. C.

REG. U. S. PAT. OFFICE *Chas. McCall* County Indexes Since 1888 An Identifying Trade Mark

Open at Proper Tab according to First Letter or Letters of Name and refer to Buff Sub-Index sheet for page reference.

COTT FAMILY NAME INDEX No. 75 © 1949
MADE BY THE COTT INDEX COMPANY, COLUMBUS, OHIO
SOLD BY PHOTO COPY SUPPLY, MAULDIN, S. C.

()

FILE NUMBER DATE OF RECORD	MORTGAGEES FAMILY NAMES	GIVEN NAMES ABCDEFGH	GIVEN NAMES IJKLMNO	GIVEN NAMES PQRSTUVWXYZ	MORTGAGORS	BOOK	PAGE	Amount	BRIEF DESCRIPTION, LOCATION, ETC. (Not Warranted)
47204 May 2, 1988	Alliance				Mary A. Dreher	1929	302	46,191	Sec VI Smith Lot 664 Larchwood S. Westwood
46931 May 2, 1988	"				Albert M. Sherbert et al	1928	910		Cap. see R. Em Bl. 1832 pg. 509 Mtg. assigned to Fed. Home Loan Mtg
46932 May 2, 1988	"				Gary J. Spearman et al	1928	911		Re-record assign For mtg. see R. Em Bl. 1800 pg. 461 Mtg. assign. Fed Home Loan Mtg Corp.
46933 May 2, 1988	"				Steven W. Thomas et al	1928	912		For mtg. see R. Em Bl. 1908 pg. 691 Mtg. assign. Fed. Home Loan Mtg. Corp.
47708 May 4, 1988	"				Roger A. Got et al	1929	852	150,000	Link side Ph. I Sec. I Lot 60 Link side lane
47765 May 4, 1988	"				Bryan P. Helzel et al	1929	897	95,000	Plantation Sec E Ph III Lot 71 Briarwood dr. Valley Lane
47588 May 4, 1988	"				William R. Stoum et al	1929	760		488-1528 For mtg. see Bl. 1741 pg. 182 Release of Lien from Judgment Roll
48169 May 6, 1988	"				Michael A. Cononie et al	1930	482	88,700	Lot 187 Hunters Woods Sec 1
48273 May 9, 1988	"				Daniel J. Barrin et al	1930	588	103,900	Lot 63 Ashby Oak
48423 May 9, 1988	"				Dary C. Hickman et al	1930	820	126,800	Creek Sub'd Lot 9 Forrester Creek. Dr. Forrester
48748 May 10, 1988	"				Lloyd E. Day et al	Re-record 1931	185	69,546	3.59 acres Litter Rd. For org Mtg. see Bl. 1779 pg. 696 + Re-record
48595 May 10, 1988	"				Thurl M. Amick et al	Re-record 1931	185		Bl. 1821 pg. 574 Mtg. Corp. For mtg. see Bl. 1921 pg. 32
48596 May 10, 1988	"				Donald Craig Lancaster et al	Corrected assign 1930	984		Mtg. assign Fed Home Loan Corp. Cap. For mtg. see Bl. 1812 pg. 689
48918 May 11, 1988	"				" " et al	Corrected assign 1930	984		Mtg. assign Fed Home Loan Mtg Corp + Re-record Bl. 1835 pg. 673
					Zoyce E. Miller	1931	455	44,478	Unit 66 Harbor Zone

REVERSE or MORTGAGEE Index to Real Estate Mortgages — Greenville County, S. C.

REG. U. S. PAT. OFFICE *Chas McCott* County Indexes Since 1888 An Identifying Trade Mark

 Open at Proper Tab according to First Letter or Letters of Name and refer to Buff Sub-Index sheet for page reference.

COTT FAMILY NAME INDEX No. 75 © 1949
MADE BY THE COTT INDEX COMPANY, COLUMBUS, OHIO
SOLD BY PHOTO COPY SUPPLY, MAULDIN, S. C.

FILE NUMBER DATE OF RECORD	MORTGAGEES FAMILY NAMES	GIVEN NAMES ABCDEFGHIJ	GIVEN NAMES JKLMNO	GIVEN NAMES PQRSTUVWXYZ	MORTGAGORS	BOOK	PAGE	Amount	BRIEF DESCRIPTION, LOCATION, ETC. (Not Warranted)
49392 May 13, 1988	Alliance		Mtg. Co.		David P. Johns et al	1931	923	59,944 ^{.01}	Lot 27 Chick Epping Tp.
49509 May 16, 1988	"		" Corp		Michael D. Whitaker et al	1932	115	116,250 ^{.00}	Lot 72 Henderson Rd. Lower East Sec F. for org see Rem bk 1923 page 73
47153 May 17, 1988	"		"		David G. Gaffney et al	re-record 1932	115 441	.00 67,366	for org see Rem bk 1929 pg 182 Lot 7 + pt lot 6 Belmont East St, Dan
49891 May 17, 1988	"		"		Randall R. Romberger et al	1932	665	87,000 ^{.00}	Long Hunter wood. Plat Sec I Lot 161 Foxworth Court + Foxworth
50099 May 17, 1988	"		"		William J. Miller et al	1932	742		Bank for mtg see Bl 1670 pg 557 Mtg assign City Fed Savings
50100 May 17, 1988	"		"		Patrick L. McBlade et al	1932	743		Bank for mtg see Bl 1609 pg 260 Mtg assign City Fed Savings
50096 May 17, 1988	"		"		M. Wallace Smith et al	1932	744		Bank for mtg see Bl 1660 pg 953 Mtg assign City Fed Savings
51017 May 19, 1988	"		"		Vuong Van Phan, et al	re-record 1933	402	45,000 ^{.00}	Lot 52 + pt lot 53 Sollenwild Ave Oakwood Acres Sec II for mtg see bk 1905 pg 103 also bk 1909 pg 580 + bk 1919 pg 562
"	"		"		" " "	re-record 1933	402		
51210 May 26, 1988	"		"		Robert W. Ataway et al	1933	620	54,027 ^{.00}	Lot 6 Ogden Acres Extension
51613 May 24, 1988	"		"		Janice D. Knight et al	1934	124	40,500 ^{.00}	Lot 3 Plat 9 Pine Brook
51705 May 24, 1988	"		"		Michael Ray Twitchell et al	1934	193	151,200 ^{.00}	Lot 24 Palham Estd. Sec. 3
51883 May 25, 1988	"		"		Scott F. Freeman et al	1934	437	69,546 ^{.00}	Lot 23 Merindale Subd.
52214 May 26, 1988	"		"		Richard C. Lucas et al	1934	904	111,100 ^{.00}	Plat I Lot 38 Hunter woods Sec III

REVERSE or MORTGAGEE Index to Real Estate Mortgages — Greenville County, S. C.

REG. U. S. PAT. OFFICE *Chester McCott* County Indexes Since 1888 An Identifying Trade Mark

Open at Proper Tab according to First Letter or Letters of Name and refer to Buff Sub-Index sheet for page reference.

COTT FAMILY NAME INDEX No. 75 © 1949
MADE BY THE COTT INDEX COMPANY, COLUMBUS, OHIO
SOLD BY PHOTO COPY SUPPLY, MAULDIN, S. C.

()

FILE NUMBER DATE OF RECORD	MORTGAGEES FAMILY NAMES	GIVEN NAMES ABCDEFGHIJ	GIVEN NAMES KLMNO	GIVEN NAMES PQRSTUVWXYZ	MORTGAGORS	BOOK	PAGE	Amount	BRIEF DESCRIPTION, LOCATION, ETC. (Not Warranted)
52128 May 26, 1988	Alliance				David E. Gable ^{et al}	1934	758	84,800	Sec I. Ph II Lot 183 Hunters Woods
52137 May 26, 1988	"				Joseph P. Desrosiers ^{et al}	1934	762	80,749	Lot 56 Glen Lacey Sec II
52469 May 27, 1988	"				James M. Valentine	1935	223	102,900	Phase II Sec. 1 Lot 104 Forest Lake Sub.
52486 May 27, 1988	"				Vicki M. Knox	1935	315	55,221	Lot 192 Avon Park Heritage Lake Sub.
52555 May 27, 1988	"				Douglas R. Brittain	1935	404	74,476	Lot 85 Harnett Trail
52585 May 27, 1988	"				John William Dilman ^{et al}	1935	410	65,000	Sugar Mill Sub. PC Lot 119 Water Mill Road
52626 May 31, 1988	"				Bhaskar Mukherjee ^{et al}	1935	468	46,813	Branch Dr Westwood South Sec. 2 Lot 29 Pinonwood Dr + Willow
52692 May 31, 1988	"				Henry J. Richards Jr	1935	541	75,670	3.0 acres Glen Springs Lane 88-2340 for mtg subk 1753p, 393
52642 May 31, 1988	"				Richard H. Cornell, et al	1935	611		Release of lien - Gudermal Hall #
52992 June 1, 1988	"				Nancy Elaine Harten ^{et al}	1936	53	56,207	Woodwind Townhouse Lot 1-F Inland St. Phase II
53041 June 1, 1988	"				Andrew Lee Cassity	1936	149	83,830	Lot 238 Canebrake II
53065 June 1, 1988	"				Joe A. Cornwell ^{et al}	1936	224	85,850	Lot 44 Pt Lot 43 Sunset Hills
53132 June 1, 1988	"				Wendy S. Fleck	1936	373	102,550	Lot 27 Wood Creek Sec. 2
53306 June 1, 1988	"				Ralph Allen Weeks, Jr	1936	636	74,550	Lot 21 Pine Dale Mauldin
53005 June 1, 1988	"				Curtis W. Stodgill ^{et al}	1936	104		Camp Des Mtg see Bl 1921p, 620 Mtg assign 2nd Home Loan Mtg
53003 June 1, 1988	"				George J. Howard Jr.	1936	105		Co Assign Des Mtg see Bl 1865p, 178 Mtg assign 2nd Wilsonson, Sub

REVERSE or MORTGAGEE Index to Real Estate Mortgages — Greenville County, S. C.

REG. U. S. PAT. OFFICE *Chas McCott* County Indexes Since 1888 An Identifying Trade Mark

Open at Proper Tab according to First Letter or Letters of Name and refer to Buff Sub-Index sheet for page reference.

COTT FAMILY NAME INDEX No. 75 © 1949
MADE BY THE COTT INDEX COMPANY, COLUMBUS, OHIO
SOLD BY PHOTO COPY SUPPLY, MAULDIN, S. C.

FILE NUMBER	MORTGAGEES	GIVEN NAMES	GIVEN NAMES	GIVEN NAMES	MORTGAGORS	BOOK	PAGE	Amount	BRIEF DESCRIPTION, LOCATION, ETC.
DATE OF RECORD	FAMILY NAMES	ABCDEFGHIJ	IJKLMNOP	QRSTUVWXYZ					(Not Warranted)
53544 June 2, 1988 53399	Alliance		Mtg. Co.		<i>et al</i> Kary D. Richardson <i>et al</i>	1936	935	.00 66,000	Lot 13 Woodhedge Sec. II
June 2, 1988 53612	"		" "		Edward A. Childs	1936	791	.00 52,015	99 acres Stokes Rd.
June 2, 1989 53773	"		" "		Carl E. Scher, Jr.	1937	67	.00 38,561	Lot 4 Robinson St. Westwood Sub. Sec. IV
June 3, 1988 54303	"		" "		<i>et al</i> Jeffrey A. Burbank	1937	265	.00 51,796	Lot 432 Agewood Drive Berea Forest
June 7, 1988 54573	"		" "		Matthew Wroten <i>et al</i>	1938	26	.00 48,682	Lot 86 Berea Forest Circle Court Divergen Place Sec. 16
June 8, 1988 54562	"		" "		Cesar T. Roquin	1938	329	.00 114,300	Lot 9 Windward Way + Inwood Re-Record
June 8, 1989 54727	"		" "		Reno Russell Boyd	1938	341	.00 58,700	Residence for org. see mtg bk 1927 pg 980 Unit 74 Jamestown II
June 9, 1988 54775	"		" "		<i>et al</i> Darrell W. Sosnell	1938	506	.00 59,581	Hills Sec. 6 Lot 228 Army Lane Colonial formtg see bk 1633 pg 255
June 10, 1988 55052	"		" "		Wilma G. Poole	1938	585	.00	mtg assign to Alliance Mtg Co. Spartan Place
June 13, 1988 55224	"		" "		Richard W. Meinel <i>et al</i>	1938	943	.00 126,000	Lot 13 Spartan Court 88-2337 for mtg see bk 1655 pg 189
June 13, 1988 55225	"		" "		Stewart E. Rogers Jr. <i>et al</i>	1939	163		Release of Lien from Judgement Roll # 88-2338 for mtg see bk 1678 pg 507
June 13, 1988 55277	"		" "		Edwin C. Hollingsworth <i>et al</i>	1939	164	.00	Release of Lien from Judgement Roll # Map 2 Sec. II
June 14, 1988 55302	"		" "		Bruce E. Nelku	1939	302	.00 100,495	Lot 288 Powderhorn Sub. Dimfuleba Butler Sp. Sec. III
June 14, 1988 55476	"		" "		George Bradford Baker <i>et al</i>	1939	307	.00 50,239	Lot 10 + five ft. strip of lot 11 Anderson <i>et al</i>
June 14, 1988 55672	"		" "		James P. Anderson	1939	508	.00 44,478	Lot, survey for James P. mtg see bk 1936 pg 636
June 15, 1988	"		" "		Ralph Allen Weeks Jr.	1939	729	.00 74,550	Lot 21 Pine Gate, Mauldin, for

REVERSE or MORTGAGEE Index to Real Estate Mortgages — Greenville County, S. C.

REG. U. S. PAT. OFFICE *Chas McCott* County Indexes Since 1888 An Identifying Trade Mark

Open at Proper Tab according to First Letter or Letters of Name and refer to Buff Sub-Index sheet for page reference.

COTT FAMILY NAME INDEX No. 75 © 1949
MADE BY THE COTT INDEX COMPANY, COLUMBUS, OHIO
SOLD BY PHOTO COPY SUPPLY, MAULDIN, S. C. ()

FILE NUMBER DATE OF RECORD	MORTGAGEES FAMILY NAMES	GIVEN NAMES ABCDEFGHIJ	GIVEN NAMES JKLMNO	GIVEN NAMES PQRSTUVWXYZ	MORTGAGORS	BOOK	PAGE	Amount	BRIEF DESCRIPTION, LOCATION, ETC. (Not Warranted)
55859 June 16, 1988 56145	Alliance				<i>etal</i> Geo J. Pilliard	1939	847	49,200	<i>Limpsonville</i> Lot 52 Forest Park, Austin Sp.
June 17, 1988 56479	"		" "		<i>etal</i> Andrew Lee Cassity	Re-Record		.00	mtg. see Rem bk 1936 pg. 149
June 20, 1988 56761	"		" "		<i>etal</i> Martin B. West	1940	251	83,830	Lot 238 Canebroke II For orig.
June 21, 1988 56821	"		" "		<i>etal</i> William H. Watts	1940	632	100,000	Lot 91 Silverleaf, Sec. 1 B. Pinehurst Sub.
June 21, 1988 57177	"		" "		<i>etal</i> William B. Weiss	1941	37	44,011	Lot 29 Pinehurst Dr. Greenforest Sec C
June 23, 1988 57176	"		" "		<i>etal</i> William David Ridgeway	Re-Record		.00	mtg. see Rem bk 1909 pg. 758
June 23, 1988 57221	"		" "		<i>etal</i> Michael Dean Mourey	1941	491	59,685	Lot 4 Summit Dr. For orig
June 23, 1988 " "	"		" "		<i>etal</i> Matthew Wroten	1941	517	41,700	Allen Lot 10 Property of Merrin Cash
June 23, 1988 " "	"		" "		<i>etal</i> " "	Re-Record		.00	Lot 86 Berea Forest Union
June 24, 1988 57295	"		" "		<i>etal</i> Clarence V. Newman	1941	634	48,682	Berea Forest Sec. 2. For orig mtg see Rem bk 1938 Pg. 26
June 24, 1988 57289	"		" "		<i>etal</i> Kirk R. Shelley	1941	679	30,205	Lot 22 Spring Forest also easement
June 24, 1988 57466	"		" "		<i>etal</i> Jeffrey Z. Ferri	1941	690	53,200	Lot 16 Ridge Road, River Ridge Sec 1
June 24, 1988 57485	"		" "		<i>etal</i> Z. George McLeod, Jr.	1941	865	68,456	Lot 125 Bray Fox Run "Cambridge Park"
June 24, 1988 57574	"		" "		<i>etal</i> Douglas Henry Holt	1941	893	69,171	Lot 10 Devonwood court Sec I
June 27, 1988 57718	"		" "		<i>etal</i> Shelley B. Dean, Jr.	1942	43	53,900	Lot 84 Wembury Way Burton
June 27, 1988 57571	"		" "		<i>etal</i> Richard A. Roy	1942	170	84,000	pt lots 73 + 72 Wallingford Rd. Cyp. For mtg. see Bl. 1925 pg. 764
June 27, 1988	"		" "			1942	69		mtg. assign. See Home Loan Mtg.

REVERSE or MORTGAGEE Index to Real Estate Mortgages — Greenville County, S. C.

14

REG. U. S. PAT OFFICE *Cott* County Indexes Since 1888 An Identifying Trade Mark

Open at Proper Tab according to First Letter or Letters of Name and refer to Buff Sub-Index sheet for page reference.

COTT FAMILY NAME INDEX No. 75 © 1949
MADE BY THE COTT INDEX COMPANY, COLUMBUS, OHIO
SOLD BY PHOTO COPY SUPPLY, MAULDIN, S. C.

FILE NUMBER DATE OF RECORD	MORTGAGEES FAMILY NAMES	GIVEN NAMES ABCDEFGHIJ	GIVEN NAMES KLMNO	GIVEN NAMES PQRSTUWXYZ	MORTGAGORS	BOOK	PAGE	Amount	BRIEF DESCRIPTION, LOCATION, ETC. (Not Warranted)
57572 June 27, 1988	Alliance				<i>et al</i> William O. Hudson jr.	1942	70		Cap. Jan Mtg see Bk 1919 pg 125 + Mtg assign Fed Home Loan Mtg Record Bk 1926 pg 68
"	"				" "	1942	70		
57918 June 28, 1988	"				<i>et al</i> Harold B. Burnham	1942	513	168,000	Sugar mill sub. Lot 110 Chem Mill Court
58007 June 28, 1988	"				<i>et al</i> Gary C. Hickman	Re-Record 1942	584	126,800	Re-Record Lot 9 Foresta Tract Dr Foresta Tract sub. for orig Mtg. see Rem Bk 1930 pg. 820
58284 June 29, 1988	"				<i>et al</i> Mary B. Richardson	Re-Record 1942	947	66,000	Re-Record for orig mtg. see Rem Bk 1936 pg. 935 Lot 13 Woodridge Sec. II
58468 June 30, 1988	"				Nancy M. Everhart	1943	334	52,989	Colonial Hills Sec. I Lot 83 Fairford Circle
58530 June 30, 1988	"				Johnny J. Franco <i>et al</i>	1943	433	34,202	Lot Juniper St. #88-2968 for mtg see Bk 1735 pg 06
58663 June 30, 1988	"				<i>et al</i> Paul Lemuel Davis	1942	999		Release of lien from judgment Bell Reg.
200 July 1, 1988	"				Sara M. Palmer	1944	27	46,850	Unit 179 Riverbend Horiz Prop. See 1
114 July 1, 1988	"				<i>et al</i> James Z. West	1944	64	50,000	See 1 Lot 7 Southwood Acres
348 July 4, 1988	"				<i>et al</i> Christopher Joseph Doyle	1943	849	49,490	Burlington Industries Co. Sec. 1 Lot 9 North St. sub. for
556 July 1, 1988	"				<i>et al</i> Rennie L. Catlett	1944	340		for mtg see Bk 1677 pg 723 Release Lot 3 Heritage Dr Western Sec II Simpsonville
675 July 5, 1988	"				<i>et al</i> Ernie Z. West	1944	583	41,779	Lot 578 Yellow Wood Dr.
823 July 5, 1988	"				<i>et al</i> Edward Z. Gray	1944	855	102,969	3.34 acres Randall Dr. Super Highway Homesites
July 6, 1988	"				<i>et al</i> Cletus Bontrager	1944	990	46,191	Lot 145 Brook Vista Boulevard

REVERSE or MORTGAGEE Index to Real Estate Mortgages — Greenville County, S. C.

REG. U. S. PAT. OFFICE *Chas McCott* County Indexes Since 1888 An Identifying Trade Mark

Open at Proper Tab according to First Letter or Letters of Name and refer to Buff Sub-Index sheet for page reference.

COTT FAMILY NAME INDEX No. 75 © 1949 MADE BY THE COTT INDEX COMPANY, COLUMBUS, OHIO SOLD BY PHOTO COPY SUPPLY, MAULDIN, S. C.

()

FILE NUMBER DATE OF RECORD	MORTGAGEES FAMILY NAMES	GIVEN NAMES ABCDEFGHIJ	GIVEN NAMES JKLMNOPQ	GIVEN NAMES RSTUVWXYZ	MORTGAGORS	BOOK	PAGE	Amount	BRIEF DESCRIPTION, LOCATION, ETC. (Not Warranted)
739 July 6, 1988	Alliance				<i>et al</i> Charles E. Putz	1944	954		Cap. Jan mty on Bl. 1927 pg. 420 Mty assign Sud Home Loan Mty
740 July 6, 1988	"				<i>et al</i> Thomas M. Clark	1944	955		Cap. Jan mty on Bl. 1928 pg. 614 Mty assign Sud Home Loan Mty
741 July 6, 1988	"				Jannie D. Knight	1944	956		Cap. Jan mty on Bl. 1934 pg. 124 Mty assign Sud Home Loan Mty
1395 July 8, 1988	"				<i>et al</i> Michael Dean Mowrey	Re-Record 1945	660	41,700	Allen Jan mty on Rem Bl. 1941 pg. 517 Lot 10 Property of Merwin Carl
2875 July 18, 1988	"				<i>et al</i> Nathan J. Widner	1947	294	79,000	Phase II Sec. I Lot 160 Hunters Woods
2949 July 18, 1988	"				<i>et al</i> Victor C. Jones	1947	397	77,900	Canebrake III Lot 280 Ticonderoga Dr
2887 July 18, 1988	"				<i>et al</i> Santee Charles Curston	1947	311	52,678	Sub. Sec. I Mauldin Lot 4 Bethel Rd. Montclair
3033 July 18, 1988	"				<i>et al</i> Blashar Mukhijer	Re-Record 1947	525	46,813	Bl. 1935 pg. 468 Lot 29 Westwood. Jan mty on
3663 July 21, 1988	"				<i>et al</i> James P. Anderson	Re-Record 1948	161	44,478	sig mty on Rem Bl. 1939 pg. 508 Lot Plat Bl. 15-5 pg. 89 Jan
3886 July 22, 1988	"				<i>et al</i> La Burnett Hubert Harrison Burnett H. Harrison	1948	530	43,278	0.30 acrs Waddell St.
3891 July 22, 1988	"				<i>et al</i> James L. Mangels	1948	525	72,660	Lot 8 Jan acrs
4075 July 25, 1988	"				<i>et al</i> Rocky R. Sugimore	1948	761	53,000	Forest Dept Lot 22 Payer Rd. Aوندال
4113 July 25, 1988	"				<i>et al</i> Douglas Henry Haet	Re-Record 1948	840	53,900	on Bl. 1942 pg. 43 Lot 84 Wemberly Way. Jan mty
4136 July 25, 1988	"				<i>et al</i> Albert E. Ueh	1948	854	56,726	Lot 4 Oak Forest Dr
4271 July 25, 1988	"				<i>et al</i> Erwin J. Wall	1948	996	125,500	Lot Hammett Rd
4273 July 25, 1988	"				<i>et al</i> Guome Edward Allen	1949	9	115,000	Ph II Lot 135 Kelly Inu Plantation

REVERSE or MORTGAGEE Index to Real Estate Mortgages — Greenville County, S. C.

REG. U. S. PAT. OFFICE *Che McCott* County Indexes Since 1888 An Identifying Trade Mark

 Open at Proper Tab according to First Letter or Letters of Name and refer to Buff Sub-Index sheet for page reference.

COTT FAMILY NAME INDEX No. 75 © 1949
MADE BY THE COTT INDEX COMPANY, COLUMBUS, OHIO
SOLD BY PHOTO COPY SUPPLY, MAULDIN, S. C.

FILE NUMBER DATE OF RECORD	MORTGAGEES FAMILY NAMES	GIVEN NAMES ABCDEFGHIJ	GIVEN NAMES JKLMNOPQ	GIVEN NAMES RSTUVWXYZ	MORTGAGORS	BOOK	PAGE	Amount	BRIEF DESCRIPTION, LOCATION, ETC. (Not Warranted)
4021 July 25, 1988	Alliance		Mtz. Co.		<i>etal</i> Randall P. Romberg	1948	745		Mtz assign to Federal Home Loan Mtz. Corp for Mtz. see Rem Ch 1932 pg. 665
" "	"		"		" " "	1948	745		# 88-3880 for Mtz. see Bl 1680 pg 802 Release Lien from Judgmt Hall
5149 July 29, 1988	"		"		Michael G. Burton Sr	1947	843		
4022 July 25, 1988	"		"		Ralph Allen Weeks Jr.	1948	744		Mtz assign Fed Home Loan Mtg Corp. for Mtz see Bl 1936 pg 636 & Remord Bl 1939 pg 729
" "	"		"		" "	1948	744		
4283 July 26, 1988	"		"		<i>etal</i> Jeffrey S. Rosen	1949	21	62,124	University Park Lot 98 Bradley Blvd. Map G
4314 July 26, 1988	"		"		<i>etal</i> Timothy J. Doyle	1949	77	54,754	See F Lot 12 Croftstone Acres
4431 July 26, 1988	"		"		Katherine S. Mabry	1949	172	25,000	Prop. Reg Unit 30 Bridgeview Horiz.
4486 July 26, 1988	"		"		<i>etal</i> Dennis M. Bogy	1949	195	48,786	Lot 52 Fox Olive Lunny Acres
4536 July 26, 1988	"		"		<i>etal</i> Liston B. Johnson	1949	267	100,000	Lot 30 Oak Meadows Sub.
4761 July 27, 1988	"		"		<i>etal</i> Stephen P. Hall	1949	700	46,035	Lot 144 Vine Hill Rd. Sec 7
4819 July 28, 1988	"		"		Jean W. Jarvin	1949	800	83,500	Lot 132 Jarrative Woods Sec 2
5295 July 29, 1988	"		"		<i>etal</i> Vito J. Marino	1950	441	129,500	Lot 33 Pelham Estate Sp. right of ingress & egress
5331 July 29, 1988	"		"		Danny E. Allen	1950	487	67,165	Lot Wood Ave, Chick Springs Hills Sub see 5
5365 July 29, 1988	"		"		<i>etal</i> Rodney K Howell	1950	557	65,497	Lot 79 Fairfield Circle Colonial Map I Sub F
5637 Aug 1, 1988	"		"		<i>etal</i> Robert E. Meier	1950	898	50,000	Lot 20 River Oaks Rd.

REVERSE or MORTGAGEE Index to Real Estate Mortgages — Greenville County, S. C.

REG. U. S. PAT OFFICE *Chas McCatt* County Indexes Since 1888 An Identifying Trade Mark

Open at Proper Tab according to First Letter or Letters of Name and refer to Buff Sub-Index sheet for page reference.

COTT FAMILY NAME INDEX No. 75 © 1949 MADE BY THE COTT INDEX COMPANY, COLUMBUS, OHIO SOLD BY PHOTO COPY SUPPLY, MAULDIN, S. C.

FILE NUMBER DATE OF RECORD	MORTGAGEES FAMILY NAMES	GIVEN NAMES ABCDEFGHIJ	GIVEN NAMES KLMNO	GIVEN NAMES PQRSTUVWXYZ	MORTGAGORS	BOOK	PAGE	Amount	BRIEF DESCRIPTION, LOCATION, ETC. (Not Warranted)
5639 Aug 1, 1988	Alliance		<i>Mtgy Co.</i>		<i>Paul D. Blakely et al</i>	1951	10	86,000 .00	<i>Way Rustic Ests Lot 17 4pt Little Water Oak</i>
5628 Aug 1, 1988	"		"		<i>Betty Davis Duffich</i>	1950	908	47,000 .00	<i>Lot 6 Batschini Dr</i>
5523 Aug 1, 1988	"		"		<i>David N. Blackledge et al</i>	1950	727	144,000 .00	<i>Lot 49 Holly Green Sec I</i>
5814 Aug 2, 1988	"		"		<i>Mark A. Christopher et al</i>	1951	242	53,976 .00	<i>Re-record Lot 71 Wedgewood Place Sec I</i>
5906 Aug 2, 1988	"		"		<i>Thomas D. Hickman et al</i>	1951	316	64,615 .00	<i>Dr Mauldin Lot 6 Piniferat Forestal</i>
7365 Aug 9, 1988	"		"		<i>Sheryl B. Maddox</i>	1952	538	.00	<i>201 mts see Bk 1723 pg 226 Mtg assign The Banking Center</i>
6282 Aug 3, 1988	"		"		<i>Von L. Lipe et al</i>	1951	732	55,000 .00	<i>201 mts see Bk 1911 pg 475 + Bk 1914 pg 428 Lot 52 Martindale Dr</i>
6389 Aug 4, 1988	"		"		<i>Gary C. Hickman et al</i>	1951	815	.00	<i>Mtg Assign to Federal Home Loan Mtg Corp. 201 mts see Re- Bk 1930 pg 820 Record Bk 1942 pg 586</i>
7063 Aug 8, 1988	"		"		<i>Philip N. Johnston et al</i>	1952	487	70,013 .00	<i>Sub Sec 1 Lot 1 Laurel Jun Rose, Wedgefield</i>
7109 Aug 9, 1988	"		"		<i>James H. Palley et al</i>	1952	657	10,800 .00	<i>Village of Fork Shoal Lot 31 Pelzer Rd. (WKA Benz Rd)</i>
7820 Aug 11, 1988	"		"		<i>Horace D. Clinkscales et al</i>	1953	361	118,450 .00	<i>Lot 40 Deweyan Place Sec Hwy 276/11</i>
7995 Aug 12, 1988	"		"		<i>Gack W. Gillello, Jr.</i>	1953	526	84,150 .00	<i>Pl tract 2 = 18.2 ac. U.d. Hills Sub. Sec 5</i>
8070 Aug 13, 1988	"		"		<i>Rodney K. Howell et al</i>	1953	631	65,497 .00	<i>Lot 78 Sanford Circle, Colonial Hills Sub. Sec 5 for org mtg see Bk 1950 pg 557</i>
8170 Aug 15, 1988	"		"		<i>Santee Charles Couston et al</i>	1953	845	52,678 .00	<i>Mauldin for mtg see Bk 1947 pg 311 Lot 44 Bethel Rd Montclair</i>

REVERSE or MORTGAGEE Index to Real Estate Mortgages — Greenville County, S. C.

REG. U. S. PAT. OFFICE *Chas. McCulloch* County Indexed Since 1888 An Identifying Trade Mark

Open at Proper Tab according to First Letter or Letters of Name and refer to Buff Sub-Index sheet for page reference.

COTT FAMILY NAME INDEX No. 75 © 1949
MADE BY THE COTT INDEX COMPANY, COLUMBUS, OHIO
SOLD BY PHOTO COPY SUPPLY, MAULDIN, S. C.

FILE NO	FILE NUMBER	MORTGAGEE'S FAMILY NAMES	GIVEN NAMES ABCDEFGHIJ	GIVEN NAMES JKLMNOPQ	GIVEN NAMES RSTUVWXYZ	MORTGAGORS	BOOK	PAGE	Amount	BRIEF DESCRIPTION, LOCATION, ETC.
										(Not Warranted)
A	116 Sept 2, 12	16272 Sept 29, 1988	Alliance			Michael J. Crowe ^{etal}	1963	657	58,883	Along Prop Rog. Walt 32 Lilly Lane On Eastside
A	12 Sept 7,	16331 Sept 30, 1988	"	"	"	Charles M. Howell ^{etal}	1963	792	55,014	Lot 53 Central Ave + Sycamore College Heights
A	" 12	16352 Sept 30, 1988	"	"	"	Maria J. Glenn ^{etal}	1963	797	41,200	Lot 130 Wenthrop Ave. Mauldin
A	Sept 7, 12	16530 Sept 30, 1988	"	"	"	James W. Inty ^{etal}	1964	94	52,000	Lot 58 Brookside Sec. III
A	Sept 8, 12	16560 Sept 30, 1988	"	"	"	William B. Payne ^{etal}	1964	155	65,394	Lot 74 Lake Forest Sec. I Moore
A	Sept 9, 12	16562 Sept 30, 1988	"	"	"	Dana J. Moore ^{etal}	1964	160	36,174	Lot 16 Property of Dana J. Walden Pond
A	" 13	16618 Oct. 3, 1988	"	"	"	Joseph W. Robey ^{etal}	1964	292	80,000	Lot 28 North Walden Pointe
A	Sept 12, 128	16686 Oct. 3, 1988	"	"	"	Yvette J. Deschaine ^{etal}	1964	427	28,545	Lot 20 Center St. Sec. I Tree Acre
A	Sept 12, 133	16905 Oct. 3, 1988	"	"	"	Roger Lynn Berry ^{etal}	1964	720	113,400	Lot 142 + pte lot 141 Down
A	Sept 13, 134	17336 Oct. 5, 1988	"	"	"	Daniel J. Parloguer ^{etal}	1965	170	82,517	Lot 260 Conecote III Revised 30 orig mtg see Ch 1957 pg. 679
A	Sept 14, 135	17792 Oct. 10, 1988	"	"	"	Tom M. Walter ^{etal}	1965	766	75,500	Lot 49 Dublin Court Spring Forest
A	Sept 15, 136	18013 Oct 11, 1988	"	"	"	James C. Berling ^{etal}	1966	61	54,035	Lot 319 Westwood Sec IV Mauldin - See Mtg see Ch 1963 pg. 792
A	Sept 15, 142	18060 Oct 11, 1988	"	"	"	Charles M. Howell ^{etal}	1966	79	55,014	Lot 53 Sycamore On Parkwood Acre Sec. 1+2
A	Sept 19, 143	18558 Oct. 13, 1988	"	"	"	Robert D. Skalichy ^{etal}	1966	572	59,236	Lot 73 Shadecrest On 30 orig mtg see Ch 1958 pg. 85
A	Sept 20, 144	18420 Oct. 13, 1988	"	"	"	James E. Bolling ^{etal}	1966	430		Mtg Assign to Fed. Home Loan Mtg Corp Tree Plantation Plan III Sec III
A	Sept 20, 144	19094 Oct. 17, 1988	"	"	"	Cynthia A. Fisher	1967	128	95,000	Lot 62 South Plantation On Holly

REVERSE or MORTGAGEE Index to Real Estate Mortgages — Greenville County, S. C.

74

REG. U. S. PAT OFFICE *Chas McCorkle* County Indexes Since 1888 An Identifying Trade Mark

Open at Proper Tab according to First Letter or Letters of Name and refer to Buff Sub-Index sheet for page reference.

COTT FAMILY NAME INDEX No. 75 © 1949 MADE BY THE COTT INDEX COMPANY, COLUMBUS, OHIO SOLD BY PHOTO COPY SUPPLY, MAULDIN, S. C. ()

FILE NUMBER DATE OF RECORD	MORTGAGEES FAMILY NAMES	GIVEN NAMES ABCDEFGHIJ	GIVEN NAMES JKLMNO	GIVEN NAMES PQRSTUVWXYZ	MORTGAGORS	BOOK	PAGE	Amount	BRIEF DESCRIPTION, LOCATION, ETC. (Not Warranted)
19096 Oct. 17, 1988	Alliance				<i>etal</i> Frank D. Wagner	Re-Record 1967	133	109,400	Creek Place I for mtg see Bk 1961 pg 341 Lot 128 Hoppin John Lane Pettie
19326 Oct. 18, 1988	"				Maria J. Glenn by Atty in fact Barton C. Rousley	Re-Record 1967	432	41,200	Height for orig mtg see Bk 1963 pg 797 Lot 130 Winthrop Ave. College
20050 Oct. 24, 1988	"				Wofford J. Rousley <i>etal</i>	1968	182	51,796	Aut Lot 5 Alabama Ave. H.K. Townson
20122 Oct. 24, 1988	"				Emmy T. Humphries	1968	268	70,532	Burdett Estate Mauldin Lot 32 Heather Lane
20144 Oct. 24, 1988	"				Cynthia A. Fisher	Re-Record 1968	276	95,000	Lot 62 Plantation Dr. Holly Dale
" "	"				" "	Re-Record 1968	276		Plantation Phase III Sec III for orig mtg see Bk 1967 pg 128
20232 Oct. 25, 1988	"				Jose Santos Perry <i>etal</i>	1968	376	57,712	Lot 126 Poppertree Sec II
20321 Oct. 25, 1988	"				John R. Hard <i>etal</i>	1968	474	67,500	Lot 38 Crescent Terrace
20338 Oct. 25, 1988	"				Long Yu <i>etal</i>	1968	530	70,065	Northwood Sec I Lot 56 Bendingswood Cir
20500 Oct. 26, 1988	"				Sa Arunkumar A. Rega <i>etal</i> A.R. Rega	1968	745	85,000	Lot 300 Canabachville
20627 Oct. 27, 1988	"				Kevin J. Peck <i>etal</i>	1968	871	67,000	Blvd. Lot 46 Jar Aves Lane
20701 Oct. 27, 1988	"				Thomas P. Meran Jr. <i>etal</i>	1968	985	120,650	Sec II Lot 64 Brookfield West
20779 Oct. 27, 1988	"				Dug A. Brown <i>etal</i>	1969	104	64,100	Lot 11 + pt Lot 26 Kinn St
20745 Oct. 27, 1988	"				William J. Miller <i>etal</i>	1969	65		# 88-4535 Sec mtg see Bk 167 pg 557 Release of lien from judgment Roll
20864 Oct. 28, 1988	"				Wilbert V. Hall <i>etal</i>	1969	209	80,750	Ms Susan Hardman Sec 2 Lots 121 + 122 East North St. Ext

(over)

REVERSE or MORTGAGEE Index to Real Estate Mortgages — Greenville County, S. C.

REG. U. S. PAT. OFFICE *Chas McCott* County Indexes Since 1888 An Identifying Trade Mark

Open at Proper Tab according to First Letter or Letters of Name and refer to Buff Sub-Index sheet for page reference.

COTT FAMILY NAME INDEX No. 75 © 1949 MADE BY THE COTT INDEX COMPANY, COLUMBUS, OHIO SOLD BY PHOTO COPY SUPPLY, MAULDIN, S. C.

FILE NUMBER DATE OF RECORD	MORTGAGEES FAMILY NAMES	GIVEN NAMES ABCDEFGHIJ	GIVEN NAMES JKLMNO	GIVEN NAMES PQRSTUVWXYZ	MORTGAGORS	BOOK	PAGE	Amount	BRIEF DESCRIPTION, LOCATION, ETC. (Not Warranted)
21229 Oct. 31, 1988	Alliance				James W. Juby ^{etal}	Re-Record 1969	744	100 52,000	Orig Mtg see Bk 1964 pg 94 Lot 58 Brookside Sec 3 Mauldin
21455 Nov. 1, 1988	"		" "		Jackie Z. Jones ^{etal}		30	70,000	Mount Vernon Estates Lot 33 Mount Vernon Rd
21387 Nov 1, 1988	"		" "		Richard Hubert Hardy ^{etal}		09		Mtg Corp. For Mtg see Bk 1958 pg 68 Mtg assign Fed Home Loan
21388 Nov 1, 1988	"		" "		Thomas Allen Lusk ^{etal}		10		Mtg Corp. For Mtg see Bk 1957 pg 863 Mtg assign Fed Home Loan
21765 Nov. 2, 1988	"		" "		John H. Fouts ^{etal}		459	41,520	1.87 acre Batt Rd
21959 Nov 2, 1988	"		" "		Linda W. Perry ^{etal}		749	76,000	Chick Springs Tp. Lot Melborne Lane
21995 Nov 3, 1988	"		" "		Michael R. Thomson ^{etal}		775	84,335	Westminister St S'alle Lot 79 Wrenbush Dr +
23230 Nov 10, 1988	"		" "		Jose Santos Perry ^{etal}	Record 1972	139	57,712	For Mtg see Bk 1968 pg 376 Lot 126 Peppertree South
24163 Nov. 16, 1988	"		" "		Henry D. Mariani ^{etal}		79	77,200	Walrus Crossing Lot 16 Chancellor Dr
24204 Nov 17, 1988	"		" "		Robert L. Mayville Jr. ^{etal}		104	101,650	See 7 Stone Land Co. pt Lot 8 East Oak St
24273 Nov 17, 1988	"		" "		Daniel John Shankley ^{etal}		155	78,850	Lot 305 Powderhous Sec IV Sec I
24464 Nov 18, 1988	"		" "		Kevin J. Kaniecki ^{etal}		313	64,511	Lot 70 Westminister Village Hunters Woods Sec 3 Simpsonville
25106 Nov 22, 1988	"		" "		Kenneth R. Culver ^{etal}		20	89,000	Lot 55 Range Court Pleasant For Mtg see Rem Bk 1964 pg 392
24924 Nov 22, 1988	"		" "		Joseph W. Robey ^{etal}		837		Mtg assigned to Fed Home Loan Mtg Corp. For Orig. see Rem Bk 1961 pg 440
25322 Nov. 23, 1988	"		" "		James M. Nelson ^{etal}		838		Mtg assigned to Fed Home Loan Mtg Corp Simpson Ct.
	"		" "		Noah J. Rosemond, ^{etal}	Mtg & Assign 1974	250	40,274.	pt lts 1 & 2 Antypasburg St

REVERSE or MORTGAGEE Index to Real Estate Mortgages — Greenville County, S. C.

REG. U. S. PAT. OFFICE *Chas. McCott* County Indexes Since 1888
An Identifying Trade Mark

👉 Open at Proper Tab according to First Letter or Letters of Name and refer to Buff Sub-Index sheet for page reference.

COTT FAMILY NAME INDEX No. 75 © 1949
MADE BY THE COTT INDEX COMPANY, COLUMBUS, OHIO
SOLD BY PHOTO COPY SUPPLY, MAULDIN, S. C. ()

FILE NUMBER DATE OF RECORD	MORTGAGEES FAMILY NAMES	GIVEN NAMES ABCDEFGHIJ	GIVEN NAMES JKLMNO	GIVEN NAMES PQRSTUVWXYZ	MORTGAGORS	BOOK	PAGE	Amount	BRIEF DESCRIPTION, LOCATION, ETC. (Not Warranted)
25597 Nov 28, 1988	Alliance				Ed. E. Button ^{et al}	1974	693	114,950	Lot 119 Stone Lake Hgts Green Forest
25842 Nov 29, 1988	"		" "		Paul Ed. Cape ^{et al}	1974	956	59,581	Lot 21 Pinnacle Dr.
25862 Nov 29, 1988	"		" "		Richard Hubert Hardy ^{et al}	Re-record 1974	976		Camp Jnr Mtg see Bk 1958 pg 68 Mtg assign) Ted Home Loan Mtg
25863 Nov 29, 1988	"		" "		Thomas Allen Lumb ^{et al}	Re-record 1974	977		Camp Jnr Mtg see Bk 1957 pg 863 Mtg assign) Ted Home Loan Mtg
26385 Dec 1, 1988	"		" "		Michael P. Reel ^{et al}	1975	609	102,000	Map 4 Lot 7246 Powderhairs Ln #4
26393 Dec 1, 1988	"		" "		Dennis A. McGowan ^{et al}	1975	699	92,920	Walker way Lot 58 Winkus Crossing
26649 Dec 2, 1988	"		" "		Stanley W. Turner ^{et al}	1975	960	75,000	2.57 acres Moody Bridge Rd
26829 Dec 5, 1988	"		" "		Arthur A. Joust ^{et al}	1976	161	100,000	Sugar Creek Map 5 Lot 117 Sun Meadow Rd
26888 Dec 5, 1988	"		" "		Patricia S. King	1976	253	72,000	Oaks Map 1 Sec 1 Lot 7 Cedar Grove Rd. Rinn
26934 Dec 5, 1988	"		" "		Leslie E. Kirk	1976	323	72,504	Lot 201 Oak North Est Sec 7
26917 Dec 5, 1988	"		" "		Martin Oler	1975	811		88-5422 2nd Mtg see Bk 1610 pg 57 Release of Lien from Judgmt Roll
27048 Dec 6, 1988	"		" "		Carl Dean Marlowe ^{et al}	1976	410	45,000	Stanford Rd. Mansfield Park Sec 8 Lot 40 Bertrand Terrace +
27047 Dec 6, 1988	"		" "		Michael R. Thoman ^{et al}	Re-record 1976	414	84,335	Lot 79 Wamberly Dr + Westminister
" "	"		" "		" "	Re-record 1976	414		St. Wamberly Way Sub 2a orig Mtg see Bk 1970 pg 775
27291 Dec 7, 1988	"		" "		Jeffrey D. Sykes ^{et al}	1976	682		88-6136 2nd Mtg see Bk 1764 pg 68 Release of Lien from Judgmt Roll
27413 Dec 8, 1988	"		" "		Robert Scott Stewart ^{et al}	1976	835	77,600	North Hill Pte lot 96 McDonald St

REVERSE or MORTGAGEE Index to Real Estate Mortgages — Greenville County, S. C.

74
()

REG. U. S. PAT. OFFICE *Chas McCott* County Indexes Since 1888
An Identifying Trade Mark


☞ Open at Proper Tab according to First Letter or Letters of Name and refer to Buff Sub-Index sheet for page reference.

COTT FAMILY NAME INDEX No. 75 © 1949
MADE BY THE COTT INDEX COMPANY, COLUMBUS, OHIO
SOLD BY PHOTO COPY SUPPLY, MAULDIN, S. C.

FILE NUMBER	MORTGAGEES FAMILY NAMES	GIVEN NAMES ABCDEFGHIJ	GIVEN NAMES KLMNO	GIVEN NAMES PQRSTUVWXYZ	MORTGAGORS	BOOK	PAGE	Amount	BRIEF DESCRIPTION, LOCATION, ETC. (Not Warranted)
DATE OF RECORD									
130543 Dec 29, 1988	Alliance		Mty Co.		Douglas Blakely ^{et al} Mty	1980	703	.00	Country Club Esth Lot 127 & pt Lot 126
131025 Dec 30, 1988	"		Mty Co.		M. E. Dieterle	1981	340		see Bl 1833 p 532 Assumption agreement 2nd Mty
1445 Jan 10, 1989	"		Mty Co.		Linda W. Perry	Re Record 1982	888	.00	Springe 2nd Mty see Bl 1970 p 749 Lot Melbourne Gene Chick
1588 Jan 11, 1989	"		Mty Co.		Gloyd W. Becktel ^{et al}	1983	93		Release of Lien from Judgment Roll 88-4525 2nd Mty see Bl
"	"		"		" "	1983	93		1642 p 478 + Re record Bl 1644 p 939
"	"		"		" "	1983	93		
2366 Jan 18, 1989	"		"		Richard P. Hill ^{et al}	Re record 1984	51	.00	Lot 273 Silverleaf Sec 6 East Silverleaf St 2nd Mty
"	"		"		" "	1984	51		see Bl 1977 p 315
2555 Jan 18, 1989	"		Mty Co.		Thomas L. Allen ^{et al}	Re record 1984	192	.00	Lot 75 Confederate Cir + Pine Branch Dr. Sheffield
"	"		"		" "	1984	192		2nd Mty see Bl 1979 p 934
"	"		"		" "	1984	192		
2649 Jan 19, 1989	"		Mty Co.		Janice L. Cobb	1984	58		Release of Lien from Judgment Roll 88-2995 2nd Mty see
"	"		"		" "	1984	58		Bl 1711 p 501
2727 Jan 19, 1989	"		Mty Co.		Jerry L. Truman ^{et al}	1984	341		2nd Mty see Bl 1628 p 433 Mty assign City 2nd St.
2736 Jan 19, 1989	"		Mty Co.		Eddie Anderson	1984	369		Release of Lien from Judgment Roll 88-6750 2nd Mty see
"	"		"		" "	1984	369		Bl 1696 p 821

REVERSE or MORTGAGEE Index to Real Estate Mortgages — Greenville County, S. C.

REG. U. S. PAT. OFFICE *Chas McCott* County Indexes Since 1888
An Identifying Trade Mark


 Open at Proper Tab according to First Letter or Letters of Name and refer to Buff Sub-Index sheet for page reference.

COTT FAMILY NAME INDEX No. 75 © 1949
MADE BY THE COTT INDEX COMPANY, COLUMBUS, OHIO
SOLD BY PHOTO COPY SUPPLY, MAULDIN, S. C.

FILE NUMBER DATE OF RECORD	MORTGAGEES FAMILY NAMES	GIVEN NAMES ABCDEFGHIJ	GIVEN NAMES JKLMNO	GIVEN NAMES PQRSTUVWXYZ	MORTGAGORS	BOOK	PAGE	Amount	BRIEF DESCRIPTION, LOCATION, ETC. (Not Warranted)
2737 Jan 19, 1989	Alliance		Mtg. Co.		Michael Z. Zimmermann	1984	372		Release of Lien from Judgment Roll 88-6747 For Mtg see Bk 1689 ps 331
" " 2814	"		" "		" " "	1984	372		Mtg Corp. For Mtg see Bk 1974 ps 693 Mtg assign Fed Home Loan Roll 88-7443 For Mtg see Bk 1723 ps 933
Jan 20, 1989 3474	"		" "		Jed E. Button ^{et al}	1984	463		Release of Lien from Judgment Roll 88-7443 For Mtg see Bk 1723 ps 933
Jan 24, 1989 3476	"		" "		Bernard Craig Simons ^{et al}	1985	195		Release of Lien from Judgment
Jan 24, 1989 3475	"		" "		Robert M. Nock ^{et al}	1985	197		Release of Lien from Judgment Roll 88-7558 For Mtg see Bk 1839 ps 708
Jan 24, 1989 3473	"		" "		Wallace W. Lard ^{et al}	1985	194		Release of Lien from Judgment Roll 88-7442 For Mtg see Bk 1782 ps 90 + Record Bk 1865 ps 801
"	"		" "		" "	1985	194		
"	"		" "		" "	1985	194		
6262 Feb 13, 1989	"		" "		Roddy A. Dougherty ^{et al}	1988	395		Mtg Corp. For Mtg see Bk 1962 ps 571 Mtg assign Fed Home Loan
6446 Feb 14, 1989	"		" "		Michael B. Jolley ^{et al}	1988	586		Mtg assign to National Old Line Insurance Co. For Mtg see Bk 1833 ps 662
"	"		" "		" " "	1988	586		For Mtg see Bk 1703 ps 757 Mtg assign Fed Natl Mtg assn
6773 Feb 15, 1989	"		" "		Leroy Burrell ^{et al}	1988	768		Release of Lien from Judgment Roll 88-6752 For Mtg see Bk 1633 ps 255
6758 Feb 15, 1989	"		" "		Wilma Y. Poole	1988	767		88-7885 For Mtg see Bk 1649 ps 797
"	"		" "		" "	1988	767		Release of Lien from Judgment Roll
9075 Mar 2, 1989	"		" "		David A. Stenhouse ^{et al}	1991	522		

INDIRECT or MORTGAGEE Index to Real Estate Mortgages — Greenville County, S. C.

REG. U. S. PAT. OFFICE *Chas. M. Little* County Indexes Since 1888
An Identifying Trade Mark

 Open at Proper Tab according to First Letter or Letters of Name and refer to Buff Sub-Index sheet for page reference.

COTT FAMILY NAME INDEX No. 75 © 1949
MADE BY THE COTT INDEX COMPANY, COLUMBUS, OHIO
SOLD BY PHOTO COPY SUPPLY, MAULDIN, S. C.

(4)

FILE NUMBER DATE OF RECORD	MORTGAGEES FAMILY NAMES	GIVEN NAMES ABCDEFGHIJ	GIVEN NAMES KLMN	GIVEN NAMES OPQRSTUWXYZ	MORTGAGORS	BOOK	PAGE	Amount	BRIEF DESCRIPTION, LOCATION, ETC. (Not Warranted)
11787 Mar 20, 1989	Alliance		Mtgy Co.		Robert Hutchinson ^{et al}	1994	358		Roll 89-634 2nd mtg see Bl 1801 pg 872 Release of lien from judgment & Renewal Bl 1819 pg 698
" 13050 Mar 28, 1989	"		"		" "	1994	358		
" " 16740 Apr 19, 1989	"		Mtgy Co.		Bonita B. Hodge ^{et al}	1995	855		Mtgy Assign to Federal National Mtgy Assoc. For Mtgy see Bl 1697 pg 374
" " 16740 Apr 19, 1989	"		"		" "	1995	855		
" " 21690 May 18, 1989	"		Mtgy Co.		William J. Finnell ^{et al}	2000	423		89-1243 2nd mtgy see Bl 1646 pg Release of lien from judgment Roll 939 + Renewal Bl 1652 pg 892
" " 21690 May 18, 1989	"		"		" "	2000	423		
" " 28351 June 30, 1989	"		Mtgy Co.		Richard Allen Green ^{et al}	2005	762		# 89-2085 2nd mtgy see Bl 1744 pg 681 Release of lien from judgment Roll
" " 28352 June 30, 1989	"		Mtgy Co.		Michael G. Benton Jr	2013	684		89-2694 2nd mtgy see Bl 1680 pg 796 Release of lien from judgment Roll
" " 21491 July 20, 1989	"		Mtgy Co.		Timothy A. Evans ^{et al}	2013	685		89-2695 2nd mtgy see Bl 1592 pg 429 Release of lien from judgment Roll
" " 32825 July 27, 1989	"		Mtgy Co.		Joseph V. McDade ^{et al}	2017	276		89-2852 2nd mtgy see Bl 1646 pg 89 Release of lien from judgment Roll
" " 33337 July 31, 1989	"		Mtgy Co.		James Aubert ^{et al}	2018	684		Mtgy Assign Secretary of Housing + Urban Development For Mtgy see Bl 1700 pg 682
" " 34085 Aug 2, 1989	"		"		" "	2018	684		
" " 34082 Aug 2, 1989	"		Mtgy Co.		Orlando Lyons ^{et al}	2019	431		Release of lien from judgment Roll 89-3148 2nd mtgy see Bl 1683 pg 666
" " 34082 Aug 2, 1989	"		"		" "	2019	431		
" " 34082 Aug 2, 1989	"		Mtgy Co.		Jane B. Mathews	2020	383		89-2693 3rd mtgy see Bl 1692 pg 908 Release of lien from judgment Roll
" " 34082 Aug 2, 1989	"		Mtgy Co.		James M. Munn ^{et al III}	2020	381		89-2796 3rd mtgy see Bl 1600 pg 512 Release of lien from judgment Roll

INDIRECT or MORTGAGEE Index to Real Estate Mortgages — Greenville County, S. C.

REG. U. S. PAT. OFFICE *Chas. McCott* County Indexes Since 1888 An Identifying Trade Mark


Open at Proper Tab according to First Letter or Letters of Name and refer to Buff Sub-Index sheet for page reference.

COTT FAMILY NAME INDEX No. 75 © 1949
MADE BY THE COTT INDEX COMPANY, COLUMBUS, OHIO
SOLD BY PHOTO COPY SUPPLY, MAULDIN, S. C.

FILE NUMBER DATE OF RECORD	MORTGAGEES FAMILY NAMES	GIVEN NAMES ABCDEFGHIJ	GIVEN NAMES KLMNNO	GIVEN NAMES PQRSTUWXYZ	MORTGAGORS	BOOK	PAGE	Amount	BRIEF DESCRIPTION, LOCATION, ETC. (Not Warranted)
34189 Aug 3, 1989	Alliance		Mtg Co.		Annie B. Atwood	2020	490		Mtg Assign to Federal National Mtg. Assoc. for Mtg see Bk 1699 pg 23
"	"		"		"	2020	490		
35297 Aug 9, 1989	"		"		Jerry L. Truman ^{et al}	2021	703		Roll 89-3169 for Mtg see Bk 1628 pg 433
35301 Aug 9, 1989	"		Mtg Co.		Angelo Vizzini ^{et al}	2021	700		Release of Lien from judgment Roll 89-3153 for Mtg see Bk 1684 pg 179
"	"		"		"	2021	700		
35299 Aug 9, 1989	"		Mtg Co.		Bonita B. Hodge ^{et al}	2021	701		89-3255 for Mtg see Bk 1697 pg 374
38731 Aug 29, 1989	"		Mtg Co.		Dannie L. Hickman ^{et al}	2025	371		Release of Lien from judgment Roll
"	"		"		"	2025	371		Subordination of Mtg in Bk 1907 pg 828 to right of way in Deed Bk 1338 pg 496
48274 Oct 26, 1989	"		Mtg Co.		John B. Ballard ^{et al}	2036	280		89-4974 for Mtg see Bk 1823 pg 180
48273 Oct 26, 1989	"		Mtg Co.		Jerry S. Bray	2036	281		Release of Lien from judgment Roll 89-4973 for Mtg see Bk 1805 pg 398 + Removal Bk 1841 pg 614
"	"		"		"	2036	281		
"	"		"		"	2036	281		
53630 Nov 29, 1989	"		Mtg Co.		Jerry C. Queen	2042	794		Subordination in Mtg Bk 1616 Pg 647 + right of way + easement in Deed Bk 1335 pg 118
"	"		"		"	2042	794		
58068 Dec 28, 1989	"		Mtg Co.		Annie B. Atwood	2047	969		89-5377 for Mtg see Bk 1699 pg 23
58066 Dec 28, 1989	"		Mtg Co.		Patrick C. Carter ^{et al}	2047	968		Release of Lien from judgment Roll 89-5222 for Mtg see Bk 1789 pg 593
									Release of Lien from judgment Roll

INDIRECT or MORTGAGEE Index to Real Estate Mortgages — Greenville County, S. C.

REG. U. S. PAT. OFFICE *Chas. McCott* County Indexes Since 1888
An Identifying Trade Mark

 Open at Proper Tab according to First Letter or Letters of Name and refer to Buff Sub-Index sheet for page reference.

COTT FAMILY NAME INDEX No. 75 © 1949
MADE BY THE COTT INDEX COMPANY, COLUMBUS, OHIO
SOLD BY PHOTO COPY SUPPLY, MAULDIN, S. C.

()

FILE NUMBER DATE OF RECORD	MORTGAGEES FAMILY NAMES	GIVEN NAMES ABCDEFGH	GIVEN NAMES IJKLMNO	GIVEN NAMES PQRSTUVWXYZ	MORTGAGORS	BOOK	PAGE	Amount	BRIEF DESCRIPTION, LOCATION, ETC. (Not Warranted)
58404 Dec 29, 1989	Alliance		Mtg. to		Mary W. Burham	2048	376		Release of Lien from judgment Roll 89-5417 Jan Mtg on Dt 1611 p5 974
" "	"		" "		" " "	2048	376		

