

INDIRECT or GRANTEE Index to Deeds — Greenville County, S. C.

REG. U. S. PAT OFFICE *Chas. McCott* County Indexes Since 1888 An Identifying Trade Mark

Open at Proper Tab according to First Letter or Letters of Name and refer to Buff Sub-Index sheet for page reference.

COTT FAMILY NAME INDEX No. 75 © 1949
MADE BY THE COTT INDEX COMPANY, COLUMBUS, OHIO
SOLD BY WALKER, EVANS & COGSWELL CO., CHARLESTON, S.C.

(4)

FILE NUMBER	DATE OF RECORD	GRANTEES FAMILY NAMES	GIVEN NAMES ABCDEFGHIJ	GIVEN NAMES KLMNO	GIVEN NAMES PQRSTUVWXYZ	GRANTORS	BOOK	PAGE	No. of Acres	BRIEF DESCRIPTION, LOCATION, ETC. (Not Warranted)
	16892				G.					
	Jan. 16, 1975	Taylor				Raisella William H. Strames etal.	1013	238		Lot 9 West Grant Ln.
	17645									
	Jan. 27, 1975	Jaylors	Fire + Sewer Dist.			James M. Henderson	1013	681		R/W
	19423									
	Jan. 30, 1975	Jaylors	Betty B. Taylor			A. M. Miller, etal.	1014	829		Right Chick Span Tp Lot Wilson Hill (Greenville)
	20038	"								
	Jan. 27, 1975	"				Juliane Robert W. Cochran + Shirley Black, etal.	1015	69		Lot 21 Newberry Rd.
	22270	"								
	Mar. 31, 1975	"	Howard			The World of Abnerama	1016	59		pt. Lots 139, 140 + 141 Opidley St (Monaghan Ave.) Also lot 5 Opidley St.
	"	"	Charlotte			"	"	"		Also lot 5 Opidley St.
	22737	"								
	Apr. 2, 1975	"				Steve C. George O'Shields Bldg. etal.	1016	274		Spans Sec. I Lot 94 Brookbend Rd Holly
	22947									
	Apr. 4, 1975	Jaylors	Fire + Sewer District			Thomas C. Black	1016	391		Right of Way
	23710									
	Apr. 14, 1975	Jaylors				Ralph B. Ralph E. Taylor, etal.	1016	725		Lot 46 Monaghan Mill Village Dr.
	"	"				"	"	"		3, also lot 10 Unit II, Pine Crest Farms, Grant Tp.
	"	"				"	"	"		
	24598	"								
	Apr. 23, 1975	"	Auto Parts, Inc.			J. H. Taylor	1017	237		Lot Wilton St. Greenville Tp.
	24635	"								
	Apr. 24, 1975	"								
	25131									
	Apr. 21, 1975	Jaylors								
	25254									
	May 1, 1975	Jaylors							33	
	25557	"								
	May 2, 1975	"				Stephen James H. Kirk, Jr.	1017	804		Lot County Rd.
	27576	"	Maie, etal.							"Paris Views"
	May 20, 1975	"	Neboach			Frank P. McSpencer, Jr.	1018	820		Lot 15 Monticello Ln.

INDIRECT or GRANTEE Index to Deeds — Greenville County, S. C.

REG. U. S. PAT. OFFICE *Chas McCott* County Indexes Since 1888 An Identifying Trade Mark

Open at Proper Tab according to First Letter or Letters of Name and refer to Buff Sub-Index sheet for page reference.

COTT FAMILY NAME INDEX No. 75 © 1949
MADE BY THE COTT INDEX COMPANY, COLUMBUS, OHIO
SOLD BY WALKER, EVANS & COGSWELL CO., CHARLESTON, S.C.

3
(B)

FILE NUMBER DATE OF RECORD	GRANTEES FAMILY NAMES	GIVEN NAMES ABCDEFGHIJ	GIVEN NAMES KLMNO	GIVEN NAMES PQRSTUVWXYZ	GRANTORS	BOOK	PAGE	No. of Acres	BRIEF DESCRIPTION, LOCATION, ETC. (Not Warranted)
9158 Oct. 6, 1975	Taylor				Properties, Inc. Carolina - Connecticut	1025	330		Tract also int. in triangular tract on Old U.S. Hwy. 95 D.C. Hwy. 276 (Poinsett Hwy) + Old Buncombe Rd. W.C. Smith Sub. Chick Dpg. Tp. Green Lot 39 Poplar Dr. (Waw. Palham Rd.)
"	"				" "	1025	330		
9424 Oct. 8, 1975	"				Lyons & Brenda T. Chapman	1025	489		
10117 Oct. 15, 1975	"	Charles W.		Margaret	Admin. of Veterans Affairs	1025	830		Lot 31 Shoals Dr. "Silver Shoals"
10365 Oct. 17, 1975	Taylor's	Sire		Debra District	Marshall Montgomery (Charles R. Keaton et al.)	1026	21		Right of Way
11415 Oct. 29, 1975	Taylor	Claudia		Ronnie G.	United States of America	1026	486		Quit claim - Lot 101 Capewood Rd. Sec II "Dorchester" Drive Austin Tp.
11516 Oct. 30, 1975	"			James G.	Margaret Carolyn Gleason	1026	525		Lots 74 thru 77 Wilderness name "Cleveland Forest"
"	"			Lacey C.	" "	1026	525		
11561 Oct. 30, 1975	"				Ronald D. Johnny W. Robertson	1026	578		"Coachman Eats." Lot 51 Carriage Dr. Sec II
12059 Nov. 5, 1975	"				Willa C. Sara Roberta Taylor	1026	823		Int. pt. lots 1 thru 6 Sec. C also Parcel Northwood Ave. Stone Estate also int. lot A Lagare St.
"	"				" " " " "	1026	823		
12060 Nov. 5, 1975	"				Willa C. Helen Taylor Jones	1026	825		Int. pt. lots 1 thru 6 Sec. C also Parcel Northwood Ave. Stone Estate also int. lot A Lagare St.
"	"				" " " " "	1026	825		
12976 Nov. 17, 1975	"				Patsy W. Alvin E. Taylor	1027	398		Walter "Lot 4 Theodore Dr." Carolina
14125 Nov. 28, 1975	Taylor				Lumber Company, Inc. Gerald R. Blair	1027	857		Sec. T Lot 102 "Merrifield Park"
15251 Dec. 11, 1975	Taylor				Insurance + Services Royce S. Munday, et al.	1028	229		Some part - lot 2 - int.

INDIRECT or GRANTEE Index to Deeds — Greenville County, S. C.

(B) REG. U. S. PAT. OFFICE *Chas. McCott* County Indexes Since 1888 An Identifying Trade Mark

Open at Proper Tab according to First Letter or Letters of Name and refer to Buff Sub-Index sheet for page reference.

COTT FAMILY NAME INDEX No. 75 © 1949 MADE BY THE COTT INDEX COMPANY, COLUMBUS, OHIO SOLD BY WALKER, EVANS & COGSWELL CO., CHARLESTON, S.C.

FILE NUMBER DATE OF RECORD	GRANTEES FAMILY NAMES	GIVEN NAMES ABCDEFGHIJ	GIVEN NAMES JKLMNO	GIVEN NAMES PQRSTUVWXYZ	GRANTORS	BOOK	PAGE	No. of Acres	BRIEF DESCRIPTION, LOCATION, ETC. (Not Warranted)
15633 Dec. 16, 1975	Taylor	Gladys	B.		Ellen Buckner	1028	842		Reserved premises for grantor's life Lot 24, Iron Spring Tp.
15632 Dec. 16, 1975	"	Gladys B.		Henry Thomas	Ellen M. Buckner et al.	1028	843		Iron Spring Tp. Lot (108) Parsons St. St. Ann
15863 Dec. 18, 1975	"	Charles S.	Malissa S.		Brown Enterprises of S.C., Inc.	1029	53		Lot 159 Sunny Slopes, Sec. 2
16034 Dec. 22, 1975	"		Marie H.	James C.	Michael E. Jones, et al.	1029	170		Lot 7, Iron Spring Tp.
16355 Dec. 24, 1975	"	Carroll C.		Stephen E.	J. Frank Wickliffe, et al.	1029	341		"Wooded Forest" Lot 13, Iron Spring Tp.
17213 Jan. 6, 1976	Taylor	Jue + Lewis	District		Newton D. Sprue	1029	840		Industrial Center (Iron Spring) Lot 13, Iron Spring Tp.
17214 Jan. 6, 1976	"	Jue + Lewis	District		Westminster Co.	1029	840		"Wooded Forest" Lot 13, Iron Spring Tp.
17460 Jan. 8, 1976	Taylor	Eunice J.			John A. Bolen, Jr.	1029	937		Lot 27, Duffield Co.
"	"	Dinah W.			"	1029	931		"River Bend"
17470 Jan. 11, 1976	"	Emma Elizabeth			Emma Elizabeth Jones	1029	400		Lot 11, Iron Spring Tp.
17471 Jan. 12, 1976	"			Milton H.	Walter H. Jones	1029	200		Lot 14, Iron Spring Tp.
"	"			Walter H.	"	1029	200		Lot 14, Iron Spring Tp.
17472 Jan. 13, 1976	"			Walter H.	"	1029	200		Lot 14, Iron Spring Tp.
19821 Feb. 4, 1976	"			Heerman Walter	John Erwin Taylor	1031	161		Park" Greenville Tp. Lot 125, Cade Rd. "Camilla"
20454 Feb. 12, 1976	"	Charles J. + B.	Wade	Wald	Leake + Garrett, Inc.	1031	544		"Woodledge" Sec. I Lot 24, Bluestone Court
20556 Feb. 13, 1976	"	Bobby			Richard H. Reese, et al.	1031	576		Iron Spring, "Woodfields, Inc." Lot 100, Milford Ave + Old

INDIRECT or GRANTEE Index to Deeds — Greenville County, S. C.

3
(C)

REG. U. S. PAT OFFICE *Chas McCott* County Indexes Since 1888 An Identifying Trade Mark

Open at Proper Tab according to First Letter or Letters of Name and refer to Buff Sub-Index sheet for page reference.

COTT FAMILY NAME INDEX No. 75 © 1949
MADE BY THE COTT INDEX COMPANY, COLUMBUS, OHIO
SOLD BY WALKER, EVANS & COGSWELL CO., CHARLESTON, S.C.

FILE NUMBER DATE OF RECORD	GRANTEES FAMILY NAMES	GIVEN NAMES ABCDEFGH	GIVEN NAMES IJKLMNO	GIVEN NAMES PQRSTUVWXYZ	GRANTORS	BOOK	PAGE	No. of Acres	BRIEF DESCRIPTION, LOCATION, ETC. (Not Warranted)
21188 Feb. 20, 1976	Taylor	Doris ^{W.}			Arthur W. Harmon ^{etal.}	1031	875		Garner Garvey Mt. Tp. with rights & easement lot 604 E. Lake Drive Dr. "Lake"
21645 Feb. 26, 1976	Taylor	Fire + Denver Dist.			Elizabeth Edwards Company	1032	181		Right of Way
21644 Feb. 26, 1976	"	Fire + Denver Dist.			R. D. Long, ^{etal.}	1032	183		Right of Way
23406 Mar. 16, 1976	Taylor			Willa C	Alyn Denny Abrams ^{etal.}	1033	71		C. A. Harvin, Jr. ^{etal.} lot 2 Alpine Way prop
24750 Mar. 29, 1976	"			Nathaniel	Robert Bailey, Inc.	1033	789		lot 8 Maggie St.
"	"			M. ^{etal.}	"				"Fairfield Place"
"	"			Minnie Lee	"		789		
24799 Mar. 30, 1976	"	Albert G			W. James Nugley	1033	832	21.42	Easement Reserved Acc. Sombino Bridge Rd
24800 Mar. 30, 1976	"	Albert G			Kathryn A. Taylor	1033	833		Rd. + E. Cantt St. Cantt Tp. lot 6 + pt. lot 5 Augusta
24948 Mar. 31, 1976	"	Frances			Michael E. Taylor	1033	912	2.02	Jainville Tp. Acc. Hickory Tavern Rd.
26106 April 12, 1976	"	David D. + Linda J.			Lisa Jane Bayne	1034	538		near Bill College 2 acres Blue Ridge Tp. near
27118 Apr. 21, 1976	Taylor				Robert P. McDonald Jr. ^(Stanley M. Keenke)	1035	90		lot 16 + 17 "Sherwood "Cedar Terrace"
27238 Apr. 22, 1976	Taylor	Billie D			Robert A. Taylor, Jr.	1035	146		1/2 Int. lot 14 Annie Lane
28594 May 6, 1976	Taylor	Fire + Denver Dist.			Thomatt-Mitchell	1035	548		

INDIRECT or GRANTEE Index to Deeds — Greenville County, S. C.

(C)

REG. U. S. PAT. OFFICE *Chas. M. Cotts* County Indexes Since 1888 An Identifying Trade Mark

Open at Proper Tab according to First Letter or Letters of Name and refer to Buff Sub-Index sheet for page reference.

COTT FAMILY NAME INDEX No. 75 © 1949
MADE BY THE COTT INDEX COMPANY, COLUMBUS, OHIO
SOLD BY WALKER, EVANS & COGSWELL CO., CHARLESTON, S.C.

FILE NUMBER DATE OF RECORD	GRANTEES FAMILY NAMES	GIVEN NAMES ABCDEFGHIJ	GIVEN NAMES JKLMNOPQ	GIVEN NAMES RSTUVWXYZ	GRANTORS	BOOK	PAGE	No. of Acres	BRIEF DESCRIPTION, LOCATION, ETC. (Not Warranted)
28637 Mar 6, 1976	Taylor		Kenneth		Dora N. Taylor	235	571		"New Road 1st"
30744 May 27, 1976	"		Jam W.	William	Banham Trust of SC	1037	2		Lot 2 East Lee Rd
31172 May 1, 1976	"		Nathaniel	Robert H.	Edward J. Seagrave	1037	134		Lot 2 East Lee Rd
31543 Jun 4, 1976	"		Martha M.		Irma Manning	1037	134		Lot 2 East Lee Rd
32683 Jun 15, 1976	"		Robert D.		Dora H. Rodgers	1038	30		Lot 137 Ashley Cir., "Paramount Park"
" "	"		Theresa D.		" " "	1038	30		
33587 Jun 23, 1976	"		Harold N.	etal	Joe D. Yeomans	1038	492		Lot 214 Burkland Court, "Rockwell" Sec II Grant 2p
" "	"		Edith M.	etal	" " " "	1038	492		
33984 June 28, 1976	"		Albert J.	etal	William J. Rivers	1038	745		Berkeley Rd cont. 21.42 Acs. Jenkins
" "	"		Charles	etal	John F. Collins	1031	578	1.10	Acs. 17.50 Berkeley Rd
1281 July 11, 1976	"		Betty C.	etal	" " "	1031	578		" " "
1356 July 11, 1976	"		Betty C.		John F. Collins	1031	571	5.92	Acs. 17.50 Berkeley Rd
1571 July 12, 1976	"		William	etal	Chemical Bank	1039	610		part of Berkeley Rd. Fulton St
" "	"		"		"	"	"		"
" "	"		"		"	"	"		"

INDIRECT or GRANTEE Index to Deeds — Greenville County, S. C.

REG. U. S. PAT. OFFICE *Chas. McCott* County Indexes Since 1888 An Identifying Trade Mark

Open at Proper Tab according to First Letter or Letters of Name and refer to Buff Sub-Index sheet for page reference.

COTT FAMILY NAME INDEX No. 75 © 1949
MADE BY THE COTT INDEX COMPANY, COLUMBUS, OHIO
SOLD BY WALKER, EVANS & COGSWELL CO., CHARLESTON, S.C.

3
(0)

FILE NUMBER DATE OF RECORD	GRANTEES FAMILY NAMES	GIVEN NAMES ABCDEFGHIJ	GIVEN NAMES JKLMNO	GIVEN NAMES PQRSTUVWXYZ	GRANTORS	BOOK	PAGE	No. of Acres	BRIEF DESCRIPTION, LOCATION, ETC. (Not Warranted)
4112 Aug 12, 1976	Taylor	Josiah			Mark D. Mathiason ^{et al}	1041	97		Blenny Mt. 2 nd . Lot 6 21 Lake Lanier
4113 Aug 12, 1976	"	Josiah			Omer S. Mathiason ^{et al}	1041	98		Blenny Mt. 2 nd . Lot 6 21 Lake Lanier
5311 Aug 26, 1976	"	Ogony E.	Nola S		Lucy B. Williams	1041	860		Hubb. Chick Spr. Tp. lot 43 Sheffield Rd. Belmont
5744 Aug 30, 1976	"		Marcy T.	Samuel E.	John Garrett ^{et al}	1042	109		Que. Woodfield Hubb. St. Jago Road portion - lot 40 Woodfield
6121 Sept. 1, 1976	"	Elizabeth C.			James H. Taylor	1042	221		Green Chick Springs 2 nd . Int. lot 8 Lancaster Ave (King St)
6616 Sept. 7, 1976	"	Hazel C.			Marshall L. Taylor	1042	514		Cont Wachovia Front hill 2 nd . Lot 8 & pt. lot 9 Kathryn
7474 Sept 16, 1976	"	Ofenda K		Robert A.	A. J. Prince ^{et al}	1042	973		Knockman Dr. Knollwood Hubb. St. lot 16 ca. Dunley Ct. 4
7797 Sept 20, 1976	"	Delmas L ^{et al}			Michael Eugene Reynolds ^{et al}	1043	135		Int tract
"	"	Betty Jean ^{et al}			"	1043	135		
8005 Sept 22, 1976	"	Blittman Const. Corp. ^{et al}			Trano East Development ^{et al}	1043	286		Rd. Butler Tp. for org see deed 1033 pg 974 Quitclaim - tract 5. Alw Old Spring.
8006 Sept 22, 1976	"	Blittman Const. Corp. ^{et al}			Walter G. Karouba ^{et al}	1043	291		Rd. Butler Tp. Quitclaim Tract 5. Alw Old Spring.
9636 Oct. 7, 1976	"			Mary H.	George O. Shot. ^{et al}	1044	217		Forest Hubb. Butler Tp. lot 12 Wancey Dr. Lake
9803 Oct. 8, 1976	"	Dakota Christine S. ^{et al}			William T. Taylor	1044	302		Rd. Butler Tp. pt. lots 1, 2 + 3 Banbury Creek
11378 Oct. 26, 1976	"	Nathaniel			Robert Allen, ^{et al}	1045	121		lot 15 ca. Maggie St + Fox Court "Fairfield
"	"			Minnie Lee, ^{et al}	" " "	1045	121		Place "
11862 Oct. 29, 1976	"	Douglas O. + James H. + William T.			Douglas O. Taylor ^{as TR}	1045	345		S.C. Hwy. 101 (w. Parrott St) Chick lots 67 thru 11 US Hwy 21 +

INDIRECT or GRANTEE Index to Deeds — Greenville County, S. C.

3
(8)

REG. U. S. PAT. OFFICE *Chas. McCath* County Indexes Since 1888 An Identifying Trade Mark

Open at Proper Tab according to First Letter or Letters of Name and refer to Buff Sub-Index sheet for page reference.

COTT FAMILY NAME INDEX No. 75 © 1949
MADE BY THE COTT INDEX COMPANY, COLUMBUS, OHIO
SOLD BY WALKER, EVANS & COGSWELL CO., CHARLESTON, S.C.

FILE NUMBER DATE OF RECORD	GRANTEES FAMILY NAMES	GIVEN NAMES ABCDEFGHIJ	GIVEN NAMES JKLMNOPQ	GIVEN NAMES RSTUVWXYZ	GRANTORS	BOOK	PAGE	No. of Acres	BRIEF DESCRIPTION, LOCATION, ETC. (Not Warranted)
12118 Nov. 2, 1976	Taylor	Charles			David C. Wylie et al.	1045	490	}	Lot 13 Eagle Ridge Lane "Mountainbrook"
"	"	Donna J.			" "	1045	490		
12130 Nov. 2, 1976	"	Albert J.			William J. Rives	1045	501		Jenkins Bridge Rd. Lot 57.31 Acs. also 11.94 Acs.
12333 Nov. 4, 1976	"	Broadus	Linda S.		Bobby G. Sexton	1045	640		Sec. II Abney Mill & Brandon Plant Lot ca. Persim St. + Dorsey Blvd
13277 Nov. 12, 1976	Taylor			Lumber Co. Inc.	Jerry J. Clinch et al.	1046	74		Judgment # 76-4494 For Release of Judgment. See
13377 Nov. 15, 1976	Taylor	Carolyn E.		Richard M.	L. S. Green, Jr.	1046	139		Lot 57 Parkwood - Mauldin Rd. J. M. Mattox Est.
13375 Nov. 15, 1976	Taylor			Lester & Ruth C.	Judy B. Edwards	1046	151		Lot 47 Old Greenville Spartanburg Piedmont
13676 Nov. 11, 1976	"			Paul R.	Paul R. Taylor Jr.	1046	301	83.25	Acs. RD. # 5-23-82 near
14140 Dec. 1, 1976	"	Don Edward		Patry T.	Donna Kay Taylor	1047	114		Lot 29 Sunny Lane "Wentfield Acs." III
14980 Dec. 2, 1976	"	Cynthia S.		Thomas G.	Louise E. Johnson	1047	145		Lot 6 Saffron Rd.
15429 Dec. 8, 1976	"	David B. & Laura P.			Bobby L. Wallen	1047	433		Lot 3 Ebenezer Ngts.
17334 Dec. 29, 1976	"	James S.			Bruce R. Aitchison, et al.	1048	620	}	Lot 186 Mt. Vista Ave "Naples Park Res."
"	"	Lacey C.			" " "	1048	620		
17980 Jan. 5, 1977	"	Melvin C.		Thelma J.	Oliver D. Barbare	1049	154	3 1/2	Rd. Highland Tp. Acs. Highland + Zigerille
20625 Feb. 4, 1977	"	Don R.		Marjorie C.	Jesse O. Hardin	1050	613		"W.E. Phelps Prop." Lot 2 Brookside Ave
21022 Feb. 10, 1977	"	John J.			George O'Shields Balboa, et al.	1050	807		Tree Plant Austin P. Sec. II Lot 18 Hollymont Ct. "1968"

INDIRECT or GRANTEE Index to Deeds — Greenville County, S. C.

REG. U. S. PAT. OFFICE *CaseMcCall* County Indexes Since 1888 An Identifying Trade Mark

☞ Open at Proper Tab according to First Letter or Letters of Name and refer to Buff Sub-Index sheet for page reference.

COTT FAMILY NAME INDEX No. 75 © 1949
MADE BY THE COTT INDEX COMPANY, COLUMBUS, OHIO
SOLD BY WALKER, EVANS & COGSWELL CO., CHARLESTON, S.C.

(8)

FILE NUMBER DATE OF RECORD	GRANTEES FAMILY NAMES	GIVEN NAMES ABCDEFGHIJ	GIVEN NAMES JKLMNOPQ	GIVEN NAMES RSTUVWXYZ	GRANTORS	BOOK	PAGE	No. of Acres	BRIEF DESCRIPTION, LOCATION, ETC. (Not Warranted)
21101 Feb. 10, 1977	Taylor		Mary C.		James H. Longworth Jr.	1050	831		Ac. "Overbrook" lot 15 + pt. lot Brookside
21465 Feb. 15, 1977	"	Billie D.			L. Alton Taylor	1051	14		"Cedar Vale" Sec. II cont. lot 81 Overton Ct
21571 Feb. 15, 1977	"			Ronald D.	Jimmie Kent Japper	1051	64		"Peppertree" Sec. I lot 11 SunDown Cir.
22386 Feb. 24, 1977	"	Francis	&	R. Henry	R. C. Ayers	1051	568		Sec. II "Colonial Acc." pt. lot 6 + 7 Carriage Lane
23109 Mar. 2, 1977	"	Charles J.	&	Stella J.	Ruthie B. Erlenbach	1051	981		"Westwood" Sec. I Austin sp. lot 44 Westwood Dr.
23652 Mar. 8, 1977	"	Ronald A.	etal		Roger Ray, etal	1052	332	}	lot 38 Ellwood St. "Parkwood" Sec. I Mauldin
" "	"	Ann	etal		" " "	1052	332		
24901 Mar. 22, 1977	"			Ralph E.	A. S. Jordan Oil Co., W. III	1053	129		Agreement "College Hgts."
24890 Mar. 22, 1977	"			William	Kenneth J. Crocker etal	1053	140		lot 25 W. Bathing Ave. Hunting Hollow Rd. "Jocelyn" Sec. I
24904 Mar. 22, 1977	"		Marjorie R.		B. J. Taylor	1053	150		cont. lot 115 eul-de-dae The Meadows
24964 Mar. 22, 1977	Taylor	Lise & Sever	Nest		United Development Services Sewer Authority	1053	159		Sewer Lines, mains, etc. Sec. II
25018 Mar. 22, 1977	Taylor	C. A.			Western Carolina Regional etal	1053	199		Resolution
25596 Mar. 29, 1977	"	Margaret J.	etal,		John S. Taylor, Jr.	1053	520	}	Parcel 1 = 16.3 Acs. Jefferson Rd. Anderson Ave. Parcel 2 = 2.67 Acs. Mell Rd. Dr. + S. C. Hwy. 171
" "	"	"	"		" "	1053	520		
29242 Apr. 29, 1977	"			William D.	Roger S. Taylor etal.	1055	614		cont. lot 62 Long Shoals Rd
29379 Apr. 29, 1977	"			J. E. etal.	W. H. Langley etal.	1055	731	11.34	Ac. Rutherford Rd

INDIRECT or GRANTEE Index to Deeds — Greenville County, S. C.

3
(8)

REG. U. S. PAT. OFFICE *Chas. M. Catts* County Indexes Since 1888 An Identifying Trade Mark

Open at Proper Tab according to First Letter or Letters of Name and refer to Buff Sub-Index sheet for page reference.

COTT FAMILY NAME INDEX No. 75 © 1949
MADE BY THE COTT INDEX COMPANY, COLUMBUS, OHIO
SOLD BY WALKER, EVANS & COGSWELL CO., CHARLESTON, S. C.

FILE NUMBER DATE OF RECORD	GRANTEES FAMILY NAMES	GIVEN NAMES ABCDEFGHIJ	GIVEN NAMES KLMNO	GIVEN NAMES PQRSTUVWXYZ	GRANTORS	BOOK	PAGE	No. of Acres	BRIEF DESCRIPTION, LOCATION, ETC. (Not Warranted)
30654 May 11, 1911	Dwyer	Albert J.			Albert J. Dwyer guardian as to R. I. Coleman, Jr.	1056	426		Lot Pine Creek Dr.
30651 May 11, 1911	"	Albert J.			W. Clark Gorton, Jr. et al	1056	428		Lot Pine Creek Dr.
30652 May 11, 1911	"	Albert J.			Belton R. O'Neill, Jr. et al	1056	429		Lot Pine Creek Dr.
30701 May 12, 1911	"		Chairman Const. Corp., A Corp. Woodrow		Bailing Springs Realty Co., Inc.	1056	460		Real Estate Option to Purchase "May for Rent"
31250 May 11, 1911	"				Shratt-Maxwell Enters. Co. a pto.	1056	772		Lot 30 Cavendish Place
33039 June 1, 1911	"	Julius	Dean, et al.		Devergen Road Land	1057	713		Lot 303 Devergen Place see list
"	"	Margaret	M. et al.		"	1057	713		
34008 June 9, 1911	"		William Walter		William R. Summers et al.	1058	312		Lot 41 Penwith St.
34344 June 11, 1911	"		Stanley E. Julius A.		Finney A. Jones et al.	1058	361		Lot 44 Lubbo Mt. Rd see list
"	"		Julius A.		"	1058	361		
35172 June 20, 1911	"	Michael	W.		Shirley Ann Harmon et al.	1058	904		to ingress + egress East 1/2 4 acc. May 294 also 304 PLW Hill" Sec. III
35673 June 23, 1911	"	W. Earl + Sharon M.			Colvin Company, a pco.	1059	157		Lot 92 Covington Rd. "Withwood"
35864 June 24, 1911	"	Albert J. Jr.	as Tr.		Albert J. Dwyer	1059	282		see list Lot Pine Creek Dr. for "Hill" Hill"
36154 June 28, 1917	"	Douglas + Louise T.			W. D. Wardrip, et al	1059	441		Lot 48 Melvin Ave. "Park Marshall St."
140 July 1, 1917	"	Edward C. Katharine M.			Dean M. Johnson	1059	805		Lot 8 Marshall St.
1391 July 14, 1917	"		Sarah J.		Meta S. Dye	1060	540		Lot 25 Sen St. M ^e Daniel Hgt.

INDIRECT or GRANTEE Index to Deeds — Greenville County, S. C.

REG. U. S. PAT. OFFICE *Chas McCatt* County Indexes Since 1888 An Identifying Trade Mark

Open at Proper Tab according to First Letter or Letters of Name and refer to Buff Sub-Index sheet for page reference.

COTT FAMILY NAME INDEX No. 75 © 1949
MADE BY THE COTT INDEX COMPANY, COLUMBUS, OHIO
SOLD BY WALKER, EVANS & COGSWELL CO., CHARLESTON, S.C.

(7)


FILE NUMBER	GRANTEES	GIVEN NAMES	GIVEN NAMES	GIVEN NAMES	GRANTORS	BOOK	PAGE	No. of Acres	BRIEF DESCRIPTION, LOCATION, ETC. (Not Warranted)
DATE OF RECORD	FAMILY NAMES	ABCDEFGHIJ	IJKLMNOP	QRSTUVWXYZ					
1526 July 15, 1977	Taylor	Alfred Elliott			Boyce Smith	1060	609		5.65 Acs. Blacks Dr.
2394 July 22, 1977	"	Martha & William D.			James A. Edwards, Jr. et al	1061	35		"Bryokhagen" Chick spg. 2p. Lot 26 Benjamin Ave.
3019 Jul 28, 1977	"	Louise Betty			Earl A. Cummings, et al	1061	321		Lot 2.87 acs. Ponder Rd.
4611 Aug 11, 1977	"	Saretha M.			Bobby L. Smith, et al	1062	320		Hampton Gardens "See III" Lot 71 Dagenham Dr. "Wade"
4880 Aug 12, 1977	"			Peggy K.	Glyde W. Taylor, Jr.	1062	474		Brookdale Ave. "Pleasant View" Lot 8 cor. Willow Springs Dr. & Land Terrace
5248 Aug 16, 1977	"			Whisley	John B. League, Jr.	1062	704		Lot 4 Hillcrest Dr. "Add High"
5887 Aug 23, 1977	"			et al James W.	John A. Gogdill	1063	244		sh. lot 62 Bridgeport Dr. Wallington Green, See III
" "	"			et al Linda R.	" "	1063	244		
6504 Aug 29, 1977	Taylor	Fire & Sewer District			Westminster Company	1063	636		Dakview Sewer lines, etc. See V-B
7350 Sept 2, 1977	Taylor	Ellen J.			George J. Jones Inc of S.C.	1064	117		Int. 58.75 aco. Hwy 25
8437 Sept 14, 1977	"			Ralph E.	R. S. Jordan Oil Co.,	1064	842		Agreement Ad. 15 miles sp.
9943 Sept 28, 1977	"			J. Kathryn	Kathryn H. Taylor	1065	753	2.77 acs	(my portion) Lot 1 New Bencombe "Peppertree" See III
10850 Oct 5, 1977	"			William M.	Realistic Bldg, Inc.	1066	259		Lot 92, Elw Wandering Way
13767 Nov 2, 1977	Taylor	Fire & Sewer District			United Development Service Inc.	1067	773		Right of Way
13767 Nov 2, 1977	Taylor	Fire & Sewer District			Academy Rental Co.	1067	776		Right of Way
14394 Nov 8, 1977	"	Charles S.			Edna H. Taylor	1068	139	0.67	Chick Springs Tp. Acs. St. Mark Rd.

INDIRECT or GRANTEE Index to Deeds — Greenville County, S. C.

3

(A)

REG. U. S. PAT. OFFICE *Chas. McCott* County Indexes Since 1888 An Identifying Trade Mark

 Open at Proper Tab according to First Letter or Letters of Name and refer to Buff Sub-Index sheet for page reference.

COTT FAMILY NAME INDEX No. 75 © 1949
MADE BY THE COTT INDEX COMPANY, COLUMBUS, OHIO
SOLD BY WALKER, EVANS & COGSWELL CO., CHARLESTON, S.C.

FILE NUMBER DATE OF RECORD	GRANTEES FAMILY NAMES	GIVEN NAMES ABCDEFGHIJ	GIVEN NAMES KLMNO	GIVEN NAMES PQRSTUVWXYZ	GRANTORS	BOOK	PAGE	No. of Acres	BRIEF DESCRIPTION, LOCATION, ETC. (Not Warranted)
14853 Nov. 14, 1977	Taylor	Betty S.			Jasper E. Davis, et al	1068	316		Dixwilde Dr. "Richmond Hills" Sec. IV Lot 18 Richsbury Dr. +
14992 Nov. 14, 1977	"	Edward C. + Katharine B.			Sean M. Johnson	1068	374		Copy. record bk. 1859, pg. 805 Lot 8 Marshall Ct. Marshall Ct."
15435 Nov. 17, 1977	"		Michael W.		Shirley Ann Harmon, et al	1068	592	4	See deed bk. 1058, pg. 904 Acs. Old Grove Rd. For orig. see
15597 Nov. 18, 1977	"	Frederick R.			Dorothy K. Heitz	1068	687		Pt. lot 30 "Terramont Cir." "Terra Pines" Sec. I
"	"	Beatrice S.			" "	1068	687		
15843 Nov. 21, 1977	"	Betty S.			Ronald D. Taylor	1068	811		Heathwood Dr. "Colonial Hills" Sec. III lot. lot 16 "Brighton Dr. +
15844 Nov. 21, 1977	"			Ronald D.	Glarence E. Hyder, et al	1068	812		Dr. "Colonial Hills" Sec. III lot 16 "Brighton Dr. + Heathwood
15882 Nov. 22, 1977	"		Mary J.	Samuel E.	Jeter Harritt, Jr. et al	1068	853		Lot 40 Woodfield Ave. Street "also int. in 20 ft. alley"
16938 Dec. 1, 1977	"		Kay S.		Thomas S. Lewis, Jr. et al	1069	474		Pt. lot 13 "Riverside Dr." Marshall
18142 Dec. 14, 1977	"	Califton A.			W. Jesse Couch, Jr. et al	1070	146		Pt. tract 22 = 0.18 Acs. Hills Tp.
"	"	Ada S.			" " "	1070	146		
19397 Dec. 28, 1977	"		S. +	L.	Michael Yborne et al	1070	866		"Overlook" Sec. I Lot 10, Adams Mill Rd.
19723 Dec. 30, 1977	"	Carol H.		Robert W.	Alexander Junius Edmonds et al	1071	127		"Merrifield Park" Lot 49 Hillsborough Dr.
20721 Jan. 11, 1978	"		Louise L.		Hamlin Beattie	1071	700		Lot 8 + pt. lot 6 Sunrise Dr.
20773 Jan. 11, 1978	"	Cheryl J.		James S.	James E. Babb	1071	718		Lot 42 "Pine Brook Forest"

(over)

INDIRECT or GRANTEE Index to Deeds — Greenville County, S. C.

3
(4)

REG. U. S. PAT OFFICE *Chas McCott* County Indexes Since 1888
An Identifying Trade Mark

Open at Proper Tab according to First Letter or Letters of
Name and refer to Buff Sub-Index sheet for page reference.

COTT FAMILY NAME INDEX No. 75 © 1949
MADE BY THE COTT INDEX COMPANY, COLUMBUS, OHIO
SOLD BY WALKER, EVANS & COGSWELL CO., CHARLESTON, S.C.

FILE NUMBER	DATE OF RECORD	GRANTEES FAMILY NAMES	GIVEN NAMES ABCDEFGHIJ	GIVEN NAMES KLMNOP	GIVEN NAMES QRSTUVWXYZ	GRANTORS	BOOK	PAGE	No. of Acres	BRIEF DESCRIPTION, LOCATION, ETC. (Not Warranted)
20946	Jan. 12, 1978	Taylor	Howard J. et al			James Joanda Bell Scribner Joanda Bell Covarrubien	Corrected Deed 1071	833		part of lots 140 & 141 Bradley St. & Ansel St. also lot 6 Ansel St. for Orig. see deed Bk. 1022 pg. 58
21512	Jan. 19, 1978	"	Charlotte J. et al			" " "	Corrected Deed 1071	833		
21681	Jan. 20, 1978	"	Calvin B. &		Peggy E. et al	Martha Ann Rose. et al	1072	246		Agreement "Blueberry Park" Lot 25 Strawberry Dr.
22929	Feb. 2, 1978	"	Betty A. et al		Jean	James F. Jones	1072	287		"Pasture Plaga" Dec II Mandlin Tract 3 Old Laurens Rd.
23191	Feb. 6, 1978	"			Patricia	J. Walter Brashear	1073	85		Way" Dec. I Lot 9 Wemberly Ln. "Wemberly (Yorkshire Dr.)
23728	Feb. 13, 1978	"	Leaca W.		Madalena Williams-Jub	Tri. Co. Investments, Inc.	1073	277		Lot 79 Mable Ave.
24886	Feb. 23, 1978	"			Nancy B. Ronald et al	Thomson H. Taylor Inc. Co.	1074	115		Lot 43 Dianne Ave.
26391	Mar. 9, 1978	"			Ronald D.	United Guaranty Residential	1074	115		Lot 153 "Heritage Lake" "Woodfields sub."
27697	Mar. 21, 1978	"	et al Doris Ann			Comfortable Mortgages, Inc.	1075	38		Lot 281 Deerfields Rd. Dec. B
28937	Mar. 31, 1978	"		Ardenia Lois		Robert D. Beck S/A William G Taylor, Jr. W. G. Taylor Jr.	1075	719		sub. lot 70 "McSwain Gardens" "Woodside Mills"
28975	Apr. 3, 1978	"			Raymond et al	William R. Burnett	1076	374		Lot 65 Fourth St. Dec. B 111 (W. Pinnett St.) Green
29242	Apr. 4, 1978	"			William J.	Douglas O. Taylor et al	1076	499		sub. .62 Acs. Hwy 29 & S. C. Hwy.
29910	Apr. 10, 1978	"			Robert L.	James A. Boling	1076	830	.88	Acres
30925	Apr. 19, 1978	"	Betty J. & a body politic		Ronald J.	2meatt Enterprises, Inc.	1077	365		Jay Run Lot 64 Crowdale Dr. Gray Dec II
31072	Apr. 20, 1978	Taylor	Fire + Sewer District			Westminster Company	1077	443		Sewer lines R/W etc. Oakview Village

INDIRECT or GRANTEE Index to Deeds — Greenville County, S. C.

(2)

REG. U. S. PAT. OFFICE *Chas McCott* County Indexes Since 1888 An Identifying Trade Mark

Open at Proper Tab according to First Letter or Letters of Name and refer to Buff Sub-Index sheet for page reference.

COTT FAMILY NAME INDEX No. 75 © 1949
MADE BY THE COTT INDEX COMPANY, COLUMBUS, OHIO
SOLD BY WALKER, EVANS & COGSWELL CO., CHARLESTON, S.C.

FILE NUMBER DATE OF RECORD	GRANTEES FAMILY NAMES	GIVEN NAMES ABCDEFGHIJ	GIVEN NAMES JKLMNO	GIVEN NAMES PQRSTUVWXYZ	GRANTORS	BOOK	PAGE	No. of Acres	BRIEF DESCRIPTION, LOCATION, ETC. (Not Warranted)
31792 Apr. 24, 1978	Taylor	Franklin Timothy + Roberta J.	et al	Larry G. Stancell		1077	807		Regime Unit E-7 Tour Park Hwy Prop.
31932 Apr. 27, 1978	Taylor	Jayne S.		Bellingham, Inc.		1077	971		See II Grille Lot 69 Coalmont Ct. "Bellingham"
32355 May 1, 1978	"	Jane H.		Louise Harris		1078	228		"Juace" Pt. lot 44 Oakvale Dr. "Oakvale"
32426 May 2, 1978	"			Jimmie Lator	Jerry Lee Edens et al	1078	274		Lot 8 S. Forest Cir. "Forest Hills" Gt.
32860 May 4, 1978	"	Alvin H.		Billy C. Allen		1078	582		Lot 49 Marlina St. "Caroline"
34358 May 18, 1978	"	et al Allen R.		Allan D. Jeffery et al		1079	427		Lots 9+10 Brookside Ave. + Hillside Circle
" "	"	et al Betty Lee J.		" " "		1079	427		
34259 May 18, 1978	"	David A.		B+C Construction Co., Inc.		1079	434		Chick Springs Tp. Lot 36 + pt. lot 37 Douglas St. Troyler Park
35151 May 25, 1978	"	James H.		Lacey C. Taylor		1079	813		Int. lot 186 Mt. Vista Ave. "Revis Park"
35928 May 31, 1978	"	Janet F. + Richard H.		Philip J. Bradley et al		1080	190		Lot 18 Forest Ln. "See I" Meyers
36129 June 1, 1978	"	William Kevin		Virgil E. Burkett, et al		1080	249	0.145	Acres + 2.51 acres N. Buckhorn Rd. S'ville
38070 June 18, 1978	"	Rodger Dale P.		Randall Bentley		1081	490		Int. 56 Acres S. Main St.
38452 June 21, 1978	"	Janie Martin				1081	687		Affidavit
39073 June 27, 1978	Taylor	et al Ronald D.		Comfortable Mortgages, Inc.		1082	18		Lot 1163 "Heritage Lakes" S'ville Twp.
39108 June 28, 1978	Taylor	Thomas P.		James D. Miller		1082	54		Lot A Russell Ave. "North Hills" "Hawthorn"
39350 June 29, 1978	Taylor	Lumber Co. Inc.		James A. McLaughly, et al		1082	184		Lots 21 + 36 Sec. II + Lot 50 Sec. III

INDIRECT or GRANTEE Index to Real Estate Deeds -- Greenville County, S. C.

Open at Proper Tab according to First Letter or Letters of Name and refer to Buff Sub-Index sheet for page reference.

KING PRINTING CO., GREENVILLE, S. C.

FILE NUMBER DATE OF RECORD	GRANTEES FAMILY NAMES	GIVEN NAMES ABCDEFGH	GIVEN NAMES IJKLMNO	GIVEN NAMES PQRSTUVWXYZ	GRANTORS	BOOK	PAGE	No. OF ACRES	BRIEF DESCRIPTION, LOCATION, ETC. (NOT WARRANTED)
2523 July 25, 1978	Taylor			Blitman Construction Corp. Woodrow	Co. a pts. et al Boiling Springs Realty	1083	824		First Amendment to Option to Purchase Real Estate for orig. see Deed Bk. 1056 Pg. 460
" "	"			"	"	1083	824		
2965 July 28, 1978	"		Diane B.		Alfred Elliott Taylor	1084	12		Int. 5.65 Acs. Blacks Dr. Map I
3203 July 31, 1978	"			James G. + Shirley E.	Cotheon + Derby Bldg, Inc.	1084	224		Lot 114 Sun Meadows Rd. "Sugar Creek"
3200 July 31, 1978	"			Joel Harland Jr.	Mabel B. Lenhardt	1084	225		Lot 19 Cobby St. Lot. Sec. I
3510 Aug. 2, 1978	"		Harvey A.		Dylvia V. Tucker	1084	481		Lot 53 Marlens Ave. "Caroline"
4075 Aug. 7, 1978	Taylor		Fine + Lewis District		Nathaniel T. Ellis	1084	837		Right-of-Way
4887 Aug. 15, 1978	Taylor		Donald T. Jr.		Jonny G. Bellier, et al	1085	243	2.0	Acres Brose Meadows Rd. O'Neal Tp.
5108 Aug. 16, 1978	Taylor			Nancy H. + Robert R.	Paul V. Borell, et al	1085	358		Lot 79 Donnington Dr. "Kingsgate" Map II
5354 Aug. 18, 1978	Taylor		Conrad, Jr. + Jane U.		Ronald J. Taylor, et al	1085	619		Pt. Lot 10 Flora Ave. "Camilla Plk."
5347 Aug. 18, 1978	Taylor		Linda + Ronald J.		Bobby J. Jones, et al	1085	562		Lot 6 "Garden Acres" "Paris Piney Park" Paris Mt. Tp.
5662 Aug. 21, 1978	Taylor			Wyllis H. Jr.	James R. Wilson, et al	1085	800		Lot 11 Paris Mt. Rd. + Spoke Ave. Sec. VII
6152 Aug. 24, 1978	Taylor		Chester W. + Margaret E.		Shirley J. Bowman	1086	72		Lot 354 Cherokee Dr. "Botany Woods"
6803 Aug. 30, 1978	Taylor			Samuel L.	J. R. Calhoun, et al	1086	460		Lot 157 Sycamore Dr. "East Lynn Addition"
7876 Sept. 11, 1978	Taylor		Karen Lillian		Lillian M. Taylor	1087	94	14	Acres McElhane Rd. Paris Mt. Tp.
7875 Sept. 11, 1978	Taylor			Robert Lee	Lillian M. Taylor	1087	95	40	Acres less part, Paris Mt. Tp.

INDIRECT or GRANTEE Index to Real Estate Deeds -- Greenville County, S. C.

(H)

Open at Proper Tab according to First Letter or Letters of Name and refer to Buff Sub-Index sheet for page reference.

KEYS PRINTING CO., GREENVILLE, S. C.

FILE NUMBER DATE OF RECORD	GRANTEES FAMILY NAMES	GIVEN NAMES ABCDEFGH	GIVEN NAMES IJKLMNO	GIVEN NAMES PQRSTUVWXYZ	GRANTORS	BOOK	PAGE	No. OF ACRES	BRIEF DESCRIPTION, LOCATION, ETC. (NOT WARRANTED)
7930 Sept. 11, 1978	Taylor			Mazelle, J. + Patricia F.	(s/a The Fortis Corp., a N.C. Corp.) Fortis Enterprises, Inc.	1087	91		Sec. II " Lot 50 Sheffield Dr. "Canterbury Reserve
9072 Sept. 20, 1978	"	Danny E.			m ^c Pherson Park Associates a Ltd. pt.	1088	250		Unit D-4 m ^c Pherson Park Horiz. Prop.
9298 Sept. 21, 1978	"			Jo Ann P. + Richard A. at al	Pemfrew Wallace Procopio	1088	346		Lot 101 Knollview Dr. "Riverdale" Deed Bk. 259 Pg. 368
9602 Sept. 25, 1978	"			Joretta M.		1088	588		Release of Restrictions For orig. see
9592 Sept. 25, 1978	"	at al Hazel H.			as Tr. John D. Taylor, Jr. et al	1088	571	}	Corrective Deed. Parcel 1: 16.3 Acs. + Parcel 2 = 2.67 Acs. For orig. see Deed Bk.
"	"	"			" " "	1088	571		1053-Pg. 520
9677 Sept. 26, 1978	"			Janice P. + Vasco Jerry	Sarah W. Bruin	1088	604		29) "Oakville Terrace" Lot 11 Piedmont Hwy. (Old U.S. 2 Acs. Blue Ridge Tp.
10828 Oct. 5, 1978	"	David O.		Linda J.	Lillian B. Taylor, et al formerly Catharine S. Robinson	1089	291	2	Acs. Mush Creek or Rabbit Rd. Also
11579 Oct. 12, 1978	"			Nathaniel, et al	Catherine F. Allen	1089	813	}	Bond For Title - Lot 12 Fairfield Acres
"	"			Minnie M. et al	" " "	1089	813		
12345 Oct. 19, 1978	Taylor	Fire + Sewer District at al			G. S. Willingham Indiv. + Tr.	1090	221		See East Ct. "See East" Right of Way All seven lines of question Deed Bk. 819-115, 919-524 + 986-221
12804 Oct. 24, 1978	Taylor	Albert Q. Jr.			B. K. Norwood, Jr. et al	1090	500		Amendment to Trust Agn. For orig. see ct. sec. I "
13056 Oct. 26, 1978	Taylor	Harvey A.			Alma B. Campbell	1090	591		Lot 57 Manhattan Blvd "Caroline Eto."
14018 Nov. 3, 1978	Taylor	Betty S. +		Ronald D.	Dorothy Edwards Cunningham	1091	213		Lot 5 Dellbrook Dr. "Dellbrook Court"
14744 Nov. 13, 1978	Taylor	Harvey A.			Fred F. Davis, et al Indiv. + Admin.	1091	657		Lot 51 Marlens Ave. - Sec I "Carolina
15762 Nov. 21, 1978	Taylor	Harvey A.			Marion W. Fore, Jr. et al	1092	375		Lot 52 "Caroline Eto."

INDIRECT or GRANTEE Index to Deeds — Greenville County, S. C.

REG. U. S. PAT OFFICE *Chas McCott* County Indexes Since 1888 An Identifying Trade Mark

Open at Proper Tab according to First Letter or Letters of Name and refer to Buff Sub-Index sheet for page reference.

COTT FAMILY NAME INDEX No. 75 © 1949
MADE BY THE COTT INDEX COMPANY, COLUMBUS, OHIO
SOLD BY WALKER, EVANS & COGSWELL CO., CHARLESTON, S.C.

(I)

FILE NUMBER DATE OF RECORD	GRANTEES FAMILY NAMES	GIVEN NAMES ABCDEFGHIJ	GIVEN NAMES JKLMNO	GIVEN NAMES PQRSTUVWXYZ	GRANTORS	BOOK	PAGE	No. of Acres	BRIEF DESCRIPTION, LOCATION, ETC. (Not Warranted)
16819 Dec. 1, 1978	Taylor	Jr. Edward C. + Martha			Martha McKeown Deaphant	1092	916		Lot 24 Warner St. Stall St.
17405 Dec. 7, 1978	"	Carl E. + Lenia			Marion Harris	1093	410		Bond for Title to Real Estate - Lot
17818 Dec. 12, 1978	"	Betty L. + John P.			And Exes. George Washington Patterson et al	1093	580		Lot 38 Moore St. Mills Mill
18501 Dec. 19, 1978	Taylor	Fire + Sewer District, et al			Threat. Enterprises, Inc. et al	1093	969		Agreement
19193 Dec. 28, 1978	Taylor	Charles F. + Joe C., et al			Ninian B. Taylor	1094	381		Estate "Sec. B Hunt Sp. Int. Lot 74 Buffalo Dr. "Englewood Sec. B"
19195 Dec. 28, 1978	Taylor	Maria Jane			Grace Louise Anthony, et al	1094	383		Lot Old Cedar Lane Rd. "Oak Hill
19460 Dec. 29, 1978	Taylor	Betty L. + Ronald D.			a.k. Std. Pto. Pebbleport, Ltd.	1094	579		Lot 14 Pebble Creek Phase II Estate "
20156 Jan. 8, 1979	Taylor			Mahil Homes, Inc.	William E. Bowen	1094	962		Lot 62 Wisconsin Ave. "Wynette "Wynette Estate"
20155 Jan. 8, 1979	Taylor			James W.	Taylor Mahil Homes, Inc.	1094	984		Int. Lot 62 Wisconsin Ave.
21123 Jan. 17, 1979	Taylor			Lator et al Jimmie	Quard Hart, Jr. et al	1095	548		Agreement for Closing of Roads Artillery Rd.
21553 Jan. 22, 1979	Taylor	Houston D. Sr.			St. Clair Gaddell, et al	1095	741		Lot 4 "Palmetto Developers" Springs "Sec. I
21649 Jan. 23, 1979	Taylor	Eura W.			Steve G. Taylor	1095	860		Int. Lot 14 Brookland Rd. "Holly
22358 Jan. 31, 1979	Taylor			Leonard D. et al	Joseph E. Yates, et al	1096	269		Lot 99 Victor Monaghan Sec. III.
" "	"			Swanne M. et al	" " "	1096	269		
22499 Feb. 1, 1979	Taylor	Donald Dwayne			W. Frank Brockman, et al	1096	350		Raynor Plant Tr. Rest Lot 12 (#6) Church St. Albany Mills "Gumley Park"
22589 Feb. 1, 1979	Taylor	Harriet			Willis H. Gray	1096	379		Pct. of Lots 115 + 114 Mary St.

INDIRECT or GRANTEE Index to Deeds — Greenville County, S. C.

(I) REG. U. S. PAT. OFFICE *Chas McCott* County Indexes Since 1888 An Identifying Trade Mark

Open at Proper Tab according to First Letter or Letters of Name and refer to Buff Sub-Index sheet for page reference.

COTT FAMILY NAME INDEX No. 75 © 1949
MADE BY THE COTT INDEX COMPANY, COLUMBUS, OHIO
SOLD BY WALKER, EVANS & COGSWELL CO., CHARLESTON, S.C.

FILE NUMBER DATE OF RECORD	GRANTEES FAMILY NAMES	GIVEN NAMES ABCDEFGHIJ	GIVEN NAMES JKLMNOPQ	GIVEN NAMES RSTUVWXYZ	GRANTORS	BOOK	PAGE	No. of Acres	BRIEF DESCRIPTION, LOCATION, ETC. (Not Warranted)
22668 Feb. 2, 1979	Taylor	Albert A., Jr.	et al		A/K/a W. Haines Huguley W. H. Huguley	1096	420		Gipple Creek Fairview Tp. also Int. easement Tract A: 58 1/4 Acs. Tract B: 8.23 Acs Sec. II
24084 Feb. 21, 1979	"	Charles + Joe	et al	Curtis	Vivian Bishop Taylor	1097	189		Int. Lot 158 Graceland Cemetery Fox Run
24087 Feb. 21, 1979	"	Carol J.	+	Robert B.	John D. Fifer, et al	1097	188		Lot 93 Gray Fox Square "Gray
24533 Feb. 26, 1979	"			Wayne J.	William B. Barron	1097	448		Lot 5 Cr. Berkeley Ave. + Franklin Rd.
" "	"			Pamela J.	" "	1097	448		
25401 Mar. 5, 1979	"		John W.		Harry B. Luthi, Jr.	1097	826		Lot 30 Vance St. Norwood Hgts.
26584 Mar. 16, 1979	"		Lillian R.		William H. Orders, et al	1098	633		Lot Atwood St. H'ville Tp.
27544 Mar. 26, 1979	"	Glenda B.	+	Robert A.	Katherine Martin Lynch	1099	239		Tract 1 = 35.54 Acs. Martin Rd. Plant
27705 Mar. 27, 1979	"			Sheila C.	Donald Duwayne Taylor	1099	354		Int. Lot 12 Abney Mills, Kenner Fox orig. see Ord. Bk. 1098-633
27963 Mar. 29, 1979	"		Lillian R.		William H. Orders, et al	1099	472		Lot Atwood St. H'ville Tp. Prop. Regime
27975 Mar. 29, 1979	"		Kathryn A.		College Properties, Inc.	1099	485		Unit 1-B M ^e Daniel Hgts. Horiz.
28835 Apr. 5, 1979	"	David H.	et al		Bob Maxwell Bldg. Inc.	1099	917		Lot 127 Newington Green "Gray Fox Run"
" "	"	Elizabeth B.			" " " "	1099	917		
30898 Apr. 24, 1979	"	Harvey A.			G. B. Bryan, et al	1101	113		Lot "Sec. I Lot 50 Marlina Ave. "Carolina"
31501 Apr. 30, 1979	"		Janice P. + Jerry V.		Ernest S. Manning	1101	443		4 Acs West Georgia Rd., ...
31524 Apr. 30, 1979	"		et al J. Euell		J. Z. Mitchell	1101	505		Int. 11.34 Acs. Rutherford Rd.

INDIRECT or GRANTEE Index to Deeds — Greenville County, S. C.

KEYS PRINTING CO., GREENVILLE, S. C.

Open at Proper Tab according to First Letter or Letters of Name and refer to Buff Sub-Index sheet for page reference.

(J)

FILE NUMBER DATE OF RECORD	GRANTEES FAMILY NAMES	GIVEN NAMES ABCDEFGH	GIVEN NAMES IJKLMNO	GIVEN NAMES PQRSTUVWXYZ	GRANTORS	BOOK	PAGE	No. of Acres	BRIEF DESCRIPTION, LOCATION, ETC. (Not Warranted)
31772 May 1, 1979	Taylor	Homes			Grace Land Cemetery, Inc. Grace Land Cemetery Dev. Co., Indiv. + Executives	1101	605		Grace Land Cemetery Lot 269 - Grave Spaces #1+2, Sec. 9-A Ests.
31820 May 1, 1979	"			John Michael + Stephanie	Judith Ann Hunt Cochran, et al	1101	580		Int. Lot 23 Burgundy Dr. "Wildaerie Court" Home Tp
32169 May 3, 1979	"	Harney A.			Rosalie Mountain	1101	789		Lot 43 Marlboro Ave. Sec. I "Carolina
32918 May 10, 1979	Taylor	Fire + Sewer District			V. A. Thomas, et al	1102	235		Right-of-Way (538.5-1-1)
32918 May 10, 1979	"	"	"	"	John J. Schroeder, et al	1102	237		Right-of-Way (538.5-1-2)
32918 May 10, 1979	"	"	"	"	Miriam V. Walker, et al	1102	239		Right-of-Way (538.5-1-26)
32918 May 10, 1979	"	"	"	"	Alan W. Robinson	1102	241		Right-of-Way (7-34.1-10-212)
32802 May 10, 1979	"	"	"	"	Steven S. Daniel, et al	1102	243		Right-of-Way (7-34.1-10-213)
33119 May 10, 1979	Taylor			James W.	Mary G. Taylor	1102	153		"Parkdale" Int. Lot 48 Woodridge Drive
" May 14, 1979	Taylor			John E., et al	June H. Causby, et al	1102	440		Purchase + Sale Agreement
" " "	"			Irisa E., et al	" "	1102	440		
33120 May 14, 1979	Taylor			John E., et al	June H. Causby, et al	1102	421		Lot 475C Burnwater Dr. Sec. D Englewood Ests.
" " "	"			Irisa E., et al	" "	1102	421		
34081 May 21, 1979	Taylor			Stanley E. et al	George S. Coleman, Jr.	1102	973		Lot 9
" " "	"			Jessie A. et al	" "	1102	973		
34572 May 24, 1979	Taylor	Fire + Sewer District			Agnes Hinson Bragg	1103	288		Right-of-Way (729.2-1-5)

INDIRECT or GRANTEE Index to Deeds — Greenville County, S. C.

3

(J)

KEYS PRINTING CO., GREENVILLE, S. C.

Open at Proper Tab according to First Letter or Letters of Name and refer to Buff Sub-Index sheet for page reference.

FILE NUMBER DATE OF RECORD	GRANTEES FAMILY NAMES	GIVEN NAMES ABCDEFGH	GIVEN NAMES IJKLMNO	GIVEN NAMES PQRSTUVWXYZ	GRANTORS	BOOK	PAGE	No. of Acres	BRIEF DESCRIPTION, LOCATION, ETC. (Not Warranted)
35250 May 30, 1979	Taylor			Richard S. ^{etal}	United States of America	1103	646		Quit Claim Int - Lot 705 Royal Oak Ct. "Westwood" Sec. VI Mills, Custer Tp.
" "	"			Haron M. ^{etal}	" "	1103	646		
35986 June 5, 1979	"	Carroll C.	+	Stephen E.	Mary J. Leonard, ^{etal}	1104	140		Lots 3+4 Lorena Drive "Lorena Park"
36110 June 6, 1979	"			William A.	Steven B. Lee	1104	212		Int. Lot 62 Long Shoals Rd.
36244 June 7, 1979	"			Wylllys H. ^{Jr.}	Michael J. Slakey	1104	286		Lot Attament Rd. Paris Mt. Tp.
36641 June 11, 1979	"	Charles W.			Miller - For Helen B. Lynch, Est. Greenville County Tax Collector, George F.	1104	543		Lot Hwy 29 Ridge
37171 June 14, 1979	Taylor	Fire + Sewer District			C. D. Willingham	1104	825		Sewer R/W's Brushy Creek
37216 June 15, 1979	Taylor		John A.		Miller - For Jacqueline H. Reilly Greenville County Tax Collector, George F.	1104	847		Lot Blasy Mt. Rd.
37216 June 15, 1979	Taylor		John A.		Miller - For John H. Chapman, ^{etal} Greenville County Tax Collector, George F.	1104	849		Lot Range Trail
37216 June 15, 1979	Taylor		John A.		F. Miller - For Dan Gabriel, ^{etal} Greenville County Tax Collector, George F.	1104	851		Lot Birchbank Dr.
37667 June 19, 1979	Taylor	Harney G.			William P. Clyde	1105	113		Maulrey St. "Caroline Ct." Sec. I Lot 59 Cor. Manhattan Blvd. + Sec. I
37669 June 19, 1979	Taylor	Harney G.			F. Miller - For Clara W. Shealy Greenville County Tax Collector, George F.	1105	114		Lot 47 Marlens Ave. "Caroline Ct"
37928 June 21, 1979	Taylor	Fire + Sewer District			Jeffco Enterprises, Inc.	1105	252		Agreement Spring Sp. Area
37856 June 21, 1979	Taylor		Mary Ruth	^{etal} Copeland	Nelle H. Copeland	1105	223		Lot Pennsylvania Ave. which
38710 June 28, 1979	Taylor			P. Dale	P. Randall Bentley	1105	649	.56	S. Main St. Sville
38994 June 29, 1979	"	Danny E.			Robert Goodrich Sprigent	1105	778		Lots 7 + 7 1/2 Boyce Lawn Add.

INDIRECT or GRANTEE Index to Deeds — Greenville County, S. C.

KEYS PRINTING CO., GREENVILLE, S. C.

Open at Proper Tab according to First Letter or Letters of Name and refer to Buff Sub-Index sheet for page reference.

(K)

FILE NUMBER DATE OF RECORD	GRANTEES FAMILY NAMES	GIVEN NAMES ABCDEFGH	GIVEN NAMES IJKLMNO	GIVEN NAMES PQRSTUVWXYZ	GRANTORS	BOOK	PAGE	No. of Acres	BRIEF DESCRIPTION, LOCATION, ETC. (Not Warranted)
301 July 3, 1979 925	Taylor			James C., III	James C. Taylor	1106	57	1.50	Acc. Bennetts Bridges Rd.
July 9, 1979 1295	"	Carol Ann		Joseph P. et al	H. D. Richardson	1106	387	6.5	Acc. Dausenville Rd.
July 12, 1979 "	"			John H. et al	Huy Edward Lewallen	1106	569		Pt. Lots 2+3 McDonnell St.
" 1863	"			See Name	" " "	1106	569		
July 17, 1979 1862	"			Joseph William	Ruby Linn	1106	872		Ave. "Camilla Park" Map I, Hillside Tp Lot 19 Washington Rd. + Frances
July 17, 1979 1861	"			Joseph William	Billy G. Taylor, et al	1106	873		Ave. "Camilla Park" Map I, Hillside Tp Lot 19 Washington Rd. + Frances
July 17, 1979 1860	"			Joseph William	Dwight J. Taylor	1106	874		"Camilla Park" Map 1, Hillside Tp. Lot 19 Washington Rd. + Frances Ave.
July 17, 1979 1864	"			Joseph William	William R. Taylor	1106	875		"Camilla Park" Map 1, Hillside Tp. Lot 19 Washington Rd. + Frances Ave.
July 17, 1979 2670	"			Joseph William Jr.	David B. Taylor	1106	876		"Camilla Park" Map I, Hillside Tp. Lot 19 Washington Rd. + Frances Ave.
July 24, 1979 3286	"	Frederick Charles		Wyllie H.	Carroll H. Leeds, et al	1107	555		"Stratford Forest" Paris Mt. Tp. Lot 67 Dundee Ln. + Kensington Rd.
July 30, 1979 3867	"	Joe Curtis, et al			Vivian B. Taylor	1108	77		Hillside Brandon Plant" Sec. I Lot 152 (ex 16) Bryant St. Abney
Aug 1, 1979 4171	"	Charlotte C. + Michael W.			Jack E. Shaw Belm. Inc.	1108	398		St. Sen Senci Lot 104 + pt. lot 103 W. Deaton
Aug 3, 1979 4559	"	Frances S.			Bessie Nix	1108	542		Lot 5, Dunter St. East Highland Ests.
Aug 7, 1979 4605	"	Carolyn R.			Philip A. Prince, et al	1108	763		Lot 2 Parkins Mill Rd.
Aug 7, 1979 8257	"			et al Lillian B.	Frances D. Bradshaw	1108	873		Easement Holly Springs Sec I
Sept 7, 1979	"			Stou C.	Eva W. Taylor	1110	992		Lot - lot 4 Brookland Rd.

INDIRECT or GRANTEE Index to Deeds — Greenville County, S. C.

(K)

KEYS PRINTING CO., GREENVILLE, S. C.

Open at Proper Tab according to First Letter or Letters of Name and refer to Buff Sub-Index sheet for page reference.

FILE NUMBER DATE OF RECORD	GRANTEES FAMILY NAMES	GIVEN NAMES ABCDEFGHIJ	GIVEN NAMES JKLMNO	GIVEN NAMES PQRSTUVWXYZ	GRANTORS	BOOK	PAGE	No. of Acres	BRIEF DESCRIPTION, LOCATION, ETC. (Not Warranted)
5168 Aug. 13, 1979	Taylor		et al James H.		Robert W. Holland, et al	1109	195		Lot, Quillen Ave. Ft. Inn
" "	"		et al Lucy M.		" "	1109	195		
7856 Sept 5, 1979	"		Myrtha C. & Warren		William W. Radford, et al a Hen. Pts.	1110	749		Highland Butler Sp. Pt. lot 4, Highland Dr. East Creek "Sec II"
8488 Sept. 10, 1979	"		John P. & Vickie D.		Babbs Hollow Dev.	1111	83		Lot 16 Cleveland St. "Collins St. Chick Springs Sp.
9392 Sept. 18, 1979	"	W. Charlene			David A. Taylor	1111	766		Int. Lot 36 + pt. Lot 37 Douglas
9506 Sept. 19, 1979	Taylor	Frie & Susan Diet.			Loni Lynn Fish	1111	897		Agreement "Westwood" Sec II
9838 Sept. 21, 1979	Taylor	Don R. & Marjorie G.			Tom J. Dabner, et al	1112	9		Lot 339 Jubblewood Drive
10571 Sept. 27, 1979	Taylor		James W.		James W. Taylor, Jr.	1112	409		Gen. Power of attorney
10830 Sept. 28, 1979	"		Larry L. et al Margaret E. et al		James W. Mather " "	1112	654 654		Lot 53 El De-ma Forest "Selle Lane acc." Sec. 3
11258 Oct. 2, 1979	Taylor	Bennie H.			Jack E. Shaw Known Margaret W. Poole Pearman	1112	872		Lot Hwy 291 (North Pleasantburg Dr) Cemetery
11283 Oct. 3, 1979	Taylor		J. Randolph Blakely		Margaret W. Poole	1112	927		Cemetery Deed - Pt. lot 53 Sec. Q Springwood
11315 Oct. 3, 1979	Taylor		Katherine		Katherine H. Blakely	1112	960		Power of Attorney "South Forest Ests."
12683 Oct. 15, 1979	Taylor			Ruby	William Jay Taylor	1113	614		Lot. Lot 187 Pinefield Dr. "Add #1"
13129 Oct. 18, 1979	Taylor	Debra N.			J. P. Medlock	1113	857		Lot 2 "Fair Line" Sec. I Estatey " tract 7"
14255 Oct. 29, 1979	Taylor	Hail Handy			Mary E. Mappin	1114	521	3.21	Acc. Little Texas Rd. "Tall Pine"

INDIRECT or GRANTEE Index to Deeds — Greenville County, S. C.

(L)

KEYS PRINTING CO., GREENVILLE, S. C.

Open at Proper Tab according to First Letter or Letters of Name and refer to Buff Sub-Index sheet for page reference.

FILE NUMBER DATE OF RECORD	GRANTEES FAMILY NAMES	GIVEN NAMES ABCDEFGH	GIVEN NAMES IJKLMNO	GIVEN NAMES PQRSTUVWXYZ	GRANTORS	BOOK	PAGE	No. of Acres	BRIEF DESCRIPTION, LOCATION, ETC. (Not Warranted)
21180 Jan. 7, 1980	Taylor	et al Don P.			Kenneth S. Bell	1118	422		Int. Lot 14 Brookview Cir. & W. Faria Rd. "Aberdeen Highlands"
" "	"	et al Donna W.			" "	1118	422		
21179 Jan. 7, 1980	"	et al Don P.			Frances B. Turner	1118	424		Int. Lot 14 Brookview Cir. & W. Faria Rd. "Aberdeen Highlands"
" "	"	et al Donna W.			" "	1118	424		
21178 Jan. 7, 1980	"	et al Don P.			Lail I. Rogers	1118	426		Int. Lot 14 Brookview Cir. & W. Faria Rd. "Aberdeen Highlands"
" "	"	et al Donna W.			" "	1118	426		
21177 Jan. 7, 1980	"	et al Don P.			Adeline J. Wall	1118	428		Int. Lot 14 Brookview Cir. & W. Faria Rd. "Aberdeen Highlands"
" "	"	et al Donna W.			" "	1118	428		
21176 Jan. 7, 1980	"	et al Don P.			Claudia J. Welch	1118	430		Int. Lot 14 Brookview Cir. & W. Faria Rd. "Aberdeen Highlands"
" "	"	et al Donna W.			" "	1118	430		
21181 Jan. 7, 1980	"	et al Don P.			Epx. of Est. of Sarah Bell McMill	1118	432		Quit-Claim Deed - Lot 14 Brookview Cir. & Faria Rd. "Aberdeen Highlands"
" "	"	et al Donna W.			" "	1118	432		
22008 Jan. 15, 1980	"	Matthews & Hilda	Jesse	Frederick, Jr.	E. M. Hanna	1118	927		Estates "Sec. I" Lot 6 Fork Shoals Rd. "Jenkins"
22588 Jan. 21, 1980	Taylor's	Fire & Sewer District			Larry Wayne Sanders et al	1119	386		Right of Way (5 25.5 - 1-30) Chick Hwy 2 1/2
23600 Feb. 1, 1980	Taylor			Steven E.	Susan G. Taylor	1120	23		Int. lot 14 Wade Hampton Blvd. "Brookwood" Lower Ridge
24677 Feb. 14, 1980	Taylor		Jane	Mathews	Frank C. Taylor	1120	501		Int. lot 20 - 7.50 Acc. Ridge Rd.

INDIRECT or GRANTEE Index to Deeds — Greenville County, S. C.

KEYS PRINTING CO., GREENVILLE, S. C.

Open at Proper Tab according to First Letter or Letters of Name and refer to Buff Sub-Index sheet for page reference.


(M)

FILE NUMBER DATE OF RECORD	GRANTEES FAMILY NAMES	GIVEN NAMES ABCDEFGHIJ	GIVEN NAMES JKLMNO	GIVEN NAMES PQRSTUVWXYZ	GRANTORS	BOOK	PAGE	No. of Acres	BRIEF DESCRIPTION, LOCATION, ETC. (Not Warranted)
25274 Feb. 21, 1980	Taylor's	Fire & Sewer District			Elliott Bates, et al	1120	933		Right-of-Way (T-2-1-1-4)
25274 Feb. 21, 1980	"	"	"	"	Maud S. Heaton	1120	935		Right-of-Way (T-2-1-1-1)
26497 Mar. 5, 1980	Taylor		Karolyn N.		Earle Richard Taylor, Jr.	1121	648		Lot 6 "Belmont Hgts." Chick Spring
26603 Mar. 6, 1980	Taylor's	a body patitic Fire & Sewer District			Balentine Brothers Bldg.	1121	755		R/W etc. Gray Fox Run Sec. II
27724 Mar. 18, 1980	Taylor	a body patitic Fire & Sewer District			Windsor Group, Inc.	1122	328		Sec. I Sewer lines etc. "Windsor Oaks"
27942 Mar. 20, 1980	Taylor	Charles Lounes			Nettie G. Erlenbach	1122	598		Power of attorney (Hwy. 25)
28290 Mar. 25, 1980	Taylor		Emuel, Jr. Joseph	Randolph + Williams	Ingles Markets, Inc.	1122	744		Lot 30 Acc. Augusta Rd. Taylor Green (Lots 11-9)
29133 Apr. 1, 1980	Taylor	E R				1123	173		Restrictive Covenants for Prop. of E.R.
29064 Apr. 1, 1980	Taylor			M. Stephen	James W. Mahon et al	1123	163		2 Lots - Green Sq.
30475 Apr. 15, 1980	Taylor	Gary Carlton			Ozelle Hardy Woodell	1123	972		Unit 9 Stanley Dr. "Harbor Town"
31056 Apr. 21, 1980	Taylor	Diane P. & Kenneth O			The Fortis Corp a n.c. Corp.	1124	388		Lot 20 Palmetto Downs Sec. II Court "Sec. I"
31188 Apr. 23, 1980	Taylor	Harvey A.			Kenneth B. Eberhardt	1124	473		Lot 48 Marlina Ave. "Carolina Mills" Sec. 6 Hillville Tp.
31283 Apr. 23, 1980	Taylor	Franklin D.			Ervin M. Taylor	1124	511		Lot 80 E. Seventh St. "Woodside" McKittick Br. Rd. Fairview Sp.
34213 May 27, 1980	Taylor	Bessie I			Dallas Taylor	1126	482		Lot 2 acres Hillside Church Rd.
34427 May 29, 1980	Taylor			Remy Jr. Paul R. et al	Don. & Rep. Thomas S. Eymers Jr.	1126	603		Court Order (Case # 80-CP-23-53)
34438 May 29, 1980	Taylor			Paul R. et al	Don. & Rep. S. Eymers Jr. et al	1126	606		Tract Pefers Rd.

INDIRECT or GRANTEE Index to Deeds — Greenville County, S. C.

(M)

KEYS PRINTING CO., GREENVILLE, S. C.

 Open at Proper Tab according to First Letter or Letters of Name and refer to Buff Sub-Index sheet for page reference.

FILE NUMBER DATE OF RECORD	GRANTEES FAMILY NAMES	GIVEN NAMES ABCDEFGH	GIVEN NAMES IJKLMNO	GIVEN NAMES PQRSTUWXYZ	GRANTORS	BOOK	PAGE	No. of Acres	BRIEF DESCRIPTION, LOCATION, ETC. (Not Warranted)
34614 May 30, 1980 035036	Taylor	Grace H.			Westminster Company, Inc	1126	778		Lot 74 "Oak Forest" Sec. II View Acres
June 6, 1980 35410	"	Huston W. Jr.			Elizabeth B. Lee	1127	58		Pt. lot 3 Razor Dr. Mountain
June 11, 1980 35819	Taylor	Fire & Sewer District			Westminster Company	1127	273		R/W Baling Court Sville
June 16, 1980 35873	Taylor		John W. +	Patricia A.	Kerian J. Craigs et al Co. Tax Collector for Ophanta.	1127	504		Lot 490 Westwood Sec. IV "Lake Lanier"
June 17, 1980 36095	Taylor	Evelyn S.	+	Thomas W.	George J. Miller, Sville Call. for John J. Aifer et al	1127	546		Lot 625 E. Lake Shore Dr.
June 18, 1980 36092	Taylor	Charles W.			George J. Miller, Sville Co. Tax Call. for David B. Drayler	1127	716		Lot 37 Lake Lanier
June 18, 1980 36420	Taylor	Charles W.			George J. Miller, Sville Co. Tax	1127	722		Lot W. Oyley Ave. + Long Hill St. Acres
June 23, 1980 36771	Taylor		Jerry L.		Mary Ann M. Mc Culley Buy at - in. Fact to Charles Taylor	1127	909		Lot 2 Fairway Dr. Markley Sec. III Sville
June 26, 1980 248	Taylor		Joanne		Nettie H. Erdenbach for Ethel Williams Estate	1128	205		Lot 289 Capewood Rd. "Westwood"
July 2, 1980 249	Taylor		John A.		George J. Miller, Sville Co. Tax Call. for Charles Wilton Leuner	1128	597		Lot Sam + Delmore Sts. Brook Terrace
July 2, 1980 250	Taylor		John A.		George J. Miller, Sville Co. Tax Call. for James Cooley	1128	599		Lot 14 Dryden + Walton Sts. "Spring"
July 2, 1980 251	Taylor		John A.		George J. Miller, Sville Co. Tax Call. for Eugene Carpenter et al	1128	601		Lots 9 + 10 Limon Ave.
July 2, 1980 1070	Taylor		John A.		George J. Miller, Sville Co. Tax Call.	1128	603		Lot Milady St. + Marlona Ave.
July 14, 1980 1254	Taylor	Azalee M. +	James H. Jr.		William B. Mc Neely, et al a Pto.	1129	94		Pt. lots 107 + 109 Saul Road Place Sec. 15
July 15, 1980 1710	Taylor	B. F.			Dwenger Rd. Land Co.	1129	252		Lots 222, 223 + 224 "Dwenger"
July 21, 1980	Taylor			Patricia P.	Thomas Paul Taylor	1129	610		Power of Attorney

INDIRECT or GRANTEE Index to Deeds — Greenville County, S. C.

KEYS PRINTING CO., GREENVILLE, S. C.

Open at Proper Tab according to First Letter or Letters of Name and refer to Buff Sub-Index sheet for page reference.

FILE NUMBER DATE OF RECORD	GRANTEES FAMILY NAMES	GIVEN NAMES ABCDEFGH	GIVEN NAMES IJKLMNO	GIVEN NAMES PQRSTUWXYZ	GRANTORS	BOOK	PAGE	No. of Acres	BRIEF DESCRIPTION, LOCATION, ETC. (Not Warranted)
2157 July 24, 1980	Taylor			Jean Patricia	Bennie H. Taylor	1129	797		Power of attorney
2156 July 24, 1980	"	Bennie H.			Patricia Ann Taylor	1129	803		Power of attorney
2159 July 24, 1980	"	Charlotte C			Carl A. Callahan	1129	769		Village #2 D'ville Tp. Lot 23 North ave. Blk. C. Judson Mills
2847 July 31, 1980	"		John D. et al		Gerald R. Glue	1130	108		Lot 591 Redgum Ct. Westwood Sec. VI
" "	"		Lynnie C. et al		" " "	1130	108		
5220 Aug 21, 1980	"		Linda T.		Sally H. Taylor	1131	643		Greenbrier Dr. Int. Pt. Lots 7-C & 7-D
5261 Aug 21, 1980	Taylor	Fire & Sewer District			The School Dist of Greenville County	1131	696		R/W Lot 7
5252 Aug 21, 1980	"	" " "	"		The School Dist of Greenville County	1131	655		Appurtenances Easement Sewer lines & to
6017 Aug 27, 1980	Taylor		Jewel P.		J. D. Coggin	1132	43		Lot 94 Pecan Terrace Bentl
8168 Sept. 15, 1980	Taylor	Fire & Sewer District			Morene F. Henson	1133	458		Right of Way
9384 Sept. 16, 1980	Taylor	W. Patrick Constance & John			Donald E. Franklin	1133	544		Tree Plantation Sec. II Phase III Lot 68 Briarwood Dr. Holly
8386 Sept. 16, 1980	Taylor	Betty C. & Formerly Linda S. Nalley	Thomas E.		Betty C. Taylor, et al	1133	546	37	acres Gunter Rd.
8568 Sept. 17, 1980	Taylor		Linda Faye		John Anderson Nalley	1133	694		Camilla Pk. Int. lot 12 Casley Bldg. Rd. Jfy Orig. see deed bk. 1132 pg. 222
9059 Sep. 22, 1980	Taylor		John A. Jr. et al		_____	1133	987		Release from Restriction 3.37 acres
10238 Oct 1, 1980	Taylor	Fire & Sewer District			C. A. Brown	1134	686		Right of Way (T8-2-15.1)
10631 Oct. 3, 1980	Taylor			Robert W.	American Service Corp. of S.C.	1134	881		Unit 14-A Yorktown Horiz. Prop. Regime

INDIRECT or GRANTEE Index to Deeds — Greenville County, S. C.

3
(N)

KEYS PRINTING CO., GREENVILLE, S. C.

Open at Proper Tab according to First Letter or Letters of Name and refer to Buff Sub-Index sheet for page reference.

FILE NUMBER DATE OF RECORD	GRANTEES FAMILY NAMES	GIVEN NAMES ABCDEFGH	GIVEN NAMES IJKLMNO	GIVEN NAMES PQRSTUVWXYZ	GRANTORS	BOOK	PAGE	No. of Acres	BRIEF DESCRIPTION, LOCATION, ETC. (Not Warranted)
11208 Oct. 9, 1980	Taylor		J. Floyd		Willette T. Taylor	1135	149		Santt Tp. Int lot 37 Hwy 29 Also: Lot 38 Hwy 29
11666 Oct. 14, 1980	Taylor	Fire & Sewer District, etal			William Harry Howard FK/A Ann T. Chandler	1135	465		Agreement
11735 Oct. 14, 1980	Taylor	Betty C. &	Thomas E.		Ann T. Curry	1135	446	29.53	Acres Georgia Rd.
11789 Oct. 15, 1980	Taylor		Jane T. &	Robert W.	Rosamond Enterprises, Inc.	1135	498		Phase III Lot 90 Holly Tree Plantation Sec. 1
12552 Oct. 21, 1980	Taylor			Rhette P.	Donald F. Taylor	1135	912		Int lot 44 Yorkshire Dr.
13463 Oct. 29, 1980	Taylor			Robert W.	American Service Corp. FK/A Alice B. Ditton	1136	368		Reg. Unit 15-C Yorktown Horiz Prop.
13459 Oct. 29, 1980	Taylor	Dixie S.			Alice B. Tedder	1136	390		Lot 22 Cammer Ave.
13913 Nov. 3, 1980	Taylor	Douglas, etal			The Fortis Corporation	1136	624		Lot 77 Palmetto Downs Sec III
" "	"	Helen J etal			"	1136	624		"
13949 Nov. 3, 1980	Taylor	David H. etal			Deminger Road Land Co. a/k/a	1136	642		Lot 246 Deminger Pl. Sec-12
" "	"	Elizabeth B. etal			"	1136	642		"
14871 Nov. 13, 1980	Taylor		Jackie M.		Charles D. Hall, etal	1137	241		Lot 13 Crain Ave. "Monaview" Green Horiz Prop. Reg.
14877 Nov. 13, 1980	Taylor	Fire & Sewer District			Gatewood Builders, Inc.	1137	252		Lines, R's/W & App't. Vellac on the
15331 Nov. 18, 1980	Taylor		Leila W.		John R. Taylor	1137	510		Int. 3.81 Acres
15330 Nov. 18, 1980	Taylor		Leila W.		George E. Taylor	1137	512		Int. 3.81 Acres
15712 Nov. 21, 1980	Taylor			Richard M.	Nellie Taylor	1137	720		S'ville Land Contract Lot Jonesville Rd.

INDIRECT or GRANTEE Index to Real Estate Deeds -- Greenville County, S. C.

Open at Proper Tab according to First Letter or Letters of Name and refer to Buff Sub-Index sheet for page reference.

(0)

COPY PRINTING CO., GREENVILLE, S. C.

FILE NUMBER DATE OF RECORD	GRANTEES FAMILY NAMES	GIVEN NAMES ABCDEFGH	GIVEN NAMES IJKLMNOP	GIVEN NAMES PQRSTUVWXYZ	GRANTORS	BOOK	PAGE	NO. OF ACRES	BRIEF DESCRIPTION, LOCATION, ETC. (NOT WARRANTED)
16387 Dec. 1, 1980	Taylor	Lee a. Carrie	+ William	Charles	Robert A Gordon ^{etal}	1138	96		Hills Lot 3, W. Hillcrest Dr. David
17044 Dec. 5, 1980	"	Don P.			American Ins. Corp. of ^{S.C.}	1138	507		Unit 16-J Yorktown Horiz Prop. Reg. Gardens, Sec. III
18399 Dec. 22, 1980	"			Judy M.	Daisy W. Mc Corkele	1139	288		Lot 31 Balfew Dr. Wade Hampton
18676 Dec. 24, 1980	"			Kenneth ^{etal}	Lucille W. Ernest	1139	466		Pt. lot 8 Range Trail "Woodland Range" Cleveland Twp.
" " 18981	"			Juanita ^{etal}	" " "	1139	466		
Dec. 30, 1980	"			John W. ^{etal}	Rachel Smith Garrett	1139	747		Int. lots 21+22 Endel St Arnold Pl.
"	"			J. T., Jr. ^{etal}	" " "	1139	747		
18980 Dec. 30, 1980	"			John W. ^{etal}	Elijah Smith	1139	748		Int. lots 21+22 Endel St. Arnold Pl.
"	"			J. T. Jr. ^{etal}	" " "	1139	748		
18979 Dec. 30, 1980	"			John W. ^{etal}	Carrie L. Smith Bryant	1139	749		Int. lots 21+22 Endel St. Arnold Pl.
"	"			J. T. Jr. ^{etal}	" " " "	1139	749		
19219 Dec. 31, 1980	"	Darrell L.	+ Sherry P.		Danny L. Brasher ^{etal}	1139	899		Acres ^{Smith} Lot 73, Florence Dr. Hunters
20283 Jan. 14, 1981	"			William T.	Ellie C. Bramlett	1140	758		Power of attorney
20973 Jan. 21, 1981	Taylor	Fire & Sewer District			Palmetto Real Estate ^{Trust}	1141	343		Right of way (T30-1-33)
20973 Jan. 21, 1981	Taylor	Fire & Sewer District			L. D. Garrett	1141	345		Right of way (T29.4-1-34.8)
20973 Jan. 21, 1981	Taylor	Fire & Sewer District			L. D. Garrett	1141	347		Right of way (T29.4-1-34.9)

INDIRECT or GRANTEE Index to Real Estate Deeds -- Greenville County, S. C.

Open at Proper Tab according to First Letter or Letters of Name and refer to Buff Sub-Index sheet for page reference.

LEYS PRINTING CO., GREENVILLE, S. C.

FILE NUMBER DATE OF RECORD	GRANTEES FAMILY NAMES	GIVEN NAMES ABCDEFGH	GIVEN NAMES IJKLMNO	GIVEN NAMES PQRSTUWXYZ	GRANTORS	BOOK	PAGE	No. OF ACRES	BRIEF DESCRIPTION, LOCATION, ETC. (NOT WARRANTED)
20973 Jan 21, 1981	Taylor	Fire & Sewer District			Dove Broadcasting Corp.	1141	349		Right of way (T 29.4-1-34.11)
20973 Jan 21, 1981	Taylor	Fire & Sewer District			Robert D. Garrett	1141	351		Right of way (T 30-1-3)
20973 Jan 21, 1981	Taylor	Fire & Sewer District			R. D. Garrett	1141	353		Right of way (T 29.4-1-34.1)
21647 Jan 29, 1981	Taylor		Oscar J. Jr.	Smith	Lawrence W. Bell, et al	1141	705		Right of way
22474 Feb. 12, 1981	Taylor			Vickie	Marshall Harbin, et al	1142	612	2.2	acres McElhone Rd.
23181 Feb. 16, 1981	Taylor			Ronald D.	Kenneth L. Merritt et al	1142	765		Lot 25 Darby Rd Coachman Ests.
23252 Feb. 17, 1981	Taylor		Lula M.		Sec. of Housing & Urban Dev.	1142	826		Crest Dr. Lot 10 Cr. Spring Brook & Pine Sec. I
23650 Feb. 20, 1981	Taylor	Betty S.			Ronald D. Taylor	1142	79		Lot 25 Darby Rd. Coachman Ests
23973 Feb. 25, 1981	Taylor	Fire & Sewer District			Davidson-Vaughn, a.s.c. Pts.	1143	231		R/W Pebble Lake Townhouses Prop. Reg. Ph. I
24451 Mar. 2, 1981	Taylor			Sara R.	Westminster Co. Inc.	1143	515		Unit 13-D Summit Place Horiz Creek" Phase I
26245 Mar. 20, 1981	Taylor	Betty S.			Alex Silverman, et al	1144	709		Lot 35 Honeybee Lane "Pebble Butler Tp.
26905 Mar. 26, 1981	Taylor			William T.	Dakota Christine S. Taylor	1145	102		Pl. lots 1, 2, 3 Brushy Creek Rd.
27714 Apr. 2, 1981	Taylor		Imogene M.		Howard McCall	1145	580	0.8	R/W Acres Jamison Creek, Resecond
28926 Apr. 15, 1981	Taylor			Palmer et al William	Margaret L. Gallman	1146	355		Board for Title Lot 31 Jamison St.
30992 May 6, 1981	Taylor			Jimmy R. et al	Donavan J. Allen, et al	1147	621		Assignment of Int in Bond for Title
"	"			Janie R.	" " " " "	1147	621		2.5 acres - Lot 4 Rabon Valley acres Nelson Dr.

INDIRECT or GRANTEE Index to Deeds — Greenville County, S. C.

KEYS PRINTING CO., GREENVILLE, S. C.

Open at Proper Tab according to First Letter or Letters of Name and refer to Buff Sub-Index sheet for page reference.

()

FILE NUMBER DATE OF RECORD	GRANTEES FAMILY NAMES	GIVEN NAMES ABCDEFGH	GIVEN NAMES IJKLMNO	GIVEN NAMES PQRSTUVWXYZ	GRANTORS	BOOK	PAGE	No. of Acres	BRIEF DESCRIPTION, LOCATION, ETC. (Not Warranted)
31062 May 6, 1981	Taylor			Steve C.	Debbie M. Pittman	1147	596		Pulham Wood Sec. I Int lot 1 Greenville-Pulham Rd.
30949 May 6, 1981	"	Goldsmith, et al Audrey Ann			Audrey Snipes Goldsmith	1147	550		Cr. Buncroake Rd + Courtney Cr. Paris mt. Sp. Int. 505 acres N. Franklin Rd. also 2 acc.
31502 May 12, 1981	"	Blanche A. +		Tracy H.	James R. Dewling, et al	1147	837		Lot 24 Avon Dr. "Avon Park"
32343 May 20, 1981	"		Linda M. + Richard C.		Ruth A. Matheson	1148	393	1 1/2 acres	
32483 May 21, 1981	"			Steve C.	Frank S. Leake, et al	1148	548		Springe Sec. I Lot 36 Brook Bend Court Holly Ranches
35289 June 22, 1981	"	Norma Jean			J. Michael Davis	1150	344		Lot 46 DeDyley Ave Augusta Rd. Sec. 1
35321 June 22, 1981	"	Lambertine Robert Lee			William B. Dilling	1150	358		Lot 28 Templewood Dr. "Oak Crest"
35520 June 23, 1981	"	Blitman Construction Corp et al Woodrow			Metropolitan Sewer Auth	1150	480		Seand Resolution of Condemnation
35521 June 23, 1981	"			Lillian R. Wyllys H.	Eddie W. Booker	1150	457		Lot Perry Ave.
35431 June 23, 1981	"			Kathryn D. Troy A.	W. Grady Nicholson, et al	1150	404	1.0 acres	Pinnacle Lake Rd.
35589 June 24, 1981	"	Bonnie A. +		Edward Thomas	James A. Trammell, Inc.	1150	510		Taylor Lot 76 Chick Springs Sec. 3
35680 June 24, 1981	"		John A.		George F. Miller Wille Co. Tax	1150	534		Pt. lot 53 High Valley Blvd.
4132 July 6, 1981	"	Ethel, Ind +			Collins Music Co. Inc.	1151	272		Coin machine agree.
564 July 7, 1981	"			Kenneth E. Sarah L.	Rosa Faye Taylor Johnson,	1151	329		lot 31 Lot 30 Chick Springs Tp. also
657 July 8, 1981	"			Lillian R. Wyllys H.	Mary Alice Duckitt	1151	369		South Tp. Lot 40 Crosby Cir. "Paramount Park"
1233 July 15, 1981	"	Cecelyn E.			Markley A. Edwards	1151	698		Lot

INDIRECT or GRANTEE Index to Deeds — Greenville County, S. C.

KEYS PRINTING CO., GREENVILLE, S. C.

Open at Proper Tab according to First Letter or Letters of Name and refer to Buff Sub-Index sheet for page reference.

FILE NUMBER DATE OF RECORD	GRANTEES FAMILY NAMES	GIVEN NAMES ABCDEFGH	GIVEN NAMES IJKLMNO	GIVEN NAMES PQRSTUVWXYZ	GRANTORS	BOOK	PAGE	No. of Acres	BRIEF DESCRIPTION, LOCATION, ETC. (Not Warranted)
1725 July 20, 1981	Taylor's	Fire & Sewer Dist.			The Fortis Corporation (Formerly E. L. Cobb)	1152	38		Indian Trail Forest Acres Sec. I Sewer lines, pipes, manholes, etc. Ridge Dr.
1987 July 23, 1981	"			William J.	Ellie C. Bramlett	1152	267		Lot 8 Arlington Ave. (Blue
2339 July 27, 1981	Taylor's	Fire & Sewer Dist.			Balentine Brothers Olds Inc.	1152	447		Agreement Forest Sec. 6
3173 Aug 4, 1981	Taylor's	Fire & Sewer Dist.			Joint Ventures Inc. Collector for Clyde E. Dyle, et al	1152	987		Line Rights of Ways etc. Edwards
3736 Aug 10, 1981	Taylor		John A.		George F. Miller Greenville County Tax as Tr.	1153	313		Lot Cleveland Tp.
4012 Aug 13, 1981	Taylor	Ellen T. et al			George F. Townes,	1153	494		Lot Eastly Bridge Rd. Mill Village Sec. 6
4120 Aug 14, 1981	Taylor	Carl E. & Lenia P. Timothy			Larry B. Carper et al	1153	534		Lot 31 (#3) Cardwell St Duncan Forest
4710 Aug 21, 1981	Taylor	Franklin		Roberta K. Jr. et al	Doym Walden Polston,	1153	869		Lot 27 Bellview Dr. "Edwards Ley: Portion
4878 Aug 24, 1981	Taylor			Wyllie H.	Joel B. Harrison, Jr. et al	1153	973		Lots 27, 28, 29 Glenn Grove Park
5889 Aug 25, 1981	Taylor		Jane J.		L. Gillin Mackenna III et al	1154	72	4.42	Acres Wakefield Ln. Lane
5898 Aug 25, 1981	Taylor		Jane J.		David L. Norris III of S.C.	1154	75		Trt. 4.42 Acres Wakefield
6901 Sept 15, 1981	Taylor		Karen Elaine		American Service Corp.	1155	90		Unit 13-K Yorktown Hwy. Pty Reg
7484 Sept 23, 1981	Taylor's	Fire & Sewer Dist.			S. P. Anderson	1155	652		Right of Way (538.6-1-32)
7484 Sept 23, 1981	Taylor's	Fire & Sewer Dist.			Doris D. Ayers	1155	654		Right of Way (538.5-1-6)
7484 Sept 23, 1981	Taylor's	Fire & Sewer Dist.			Doris D. Ayers	1155	656		Right of way (T34-1-23)
7484 Sept 23, 1981	Taylor's	Fire & Sewer Dist.			J. Keith Cunningham et al	1155	658		Right of way (538.6-1-33)

INDIRECT or GRANTEE Index to Deeds — Greenville County, S. C.

KEYS PRINTING CO., GREENVILLE, S. C.

Open at Proper Tab according to First Letter or Letters of Name and refer to Buff Sub-Index sheet for page reference.

()

FILE NUMBER DATE OF RECORD	GRANTEES FAMILY NAMES	GIVEN NAMES ABCDEFGH	GIVEN NAMES IJKLMNO	GIVEN NAMES PQRSTUVWXYZ	GRANTORS	BOOK	PAGE	No. of Acres	BRIEF DESCRIPTION, LOCATION, ETC. (Not Warranted)
8363 Oct. 3, 1981	Taylor			<i>Allison</i> Mary Grace Robbins	Sheila J. Peebles	1156	133		Lot 58
9000 Oct 9, 1981	Taylor	Fine & Lauer District			John Crowland Company	1156	549		Way Apartments Twin R/W Appurts. - Winding apartments
8999 Oct 9, 1981	Taylor	Fine & Lauer District			John Crowland Company	1156	548		Twin R/W Appurts. - Winding Way apartments
9051 Oct. 9, 1981	Taylor			John E. it al	David S. Taylor, it al	1156	564		Lot 3 Ebenezer Hgt.
"	"			Irisa E.	" " " " "	1156	564		
9416 Oct. 14, 1981	Taylor			Vickie D.	John P. Taylor	1156	737		Estate" Lee F. Lot 19 Charlbury St. "Lower
9559 Oct. 15, 1981	Taylor			Clyde R. Jr. it al	Larry W. Esrick	1156	854		Lot 182 Henderson Ave. "Augusta Area"
"	"			Gloria S it al	" "	1156	854		
11168 Nov. 4, 1981	Taylor			Marjorie R.	Frances Chardy Riskey	1157	738		Power of attorney Book 1159, Page 182
13506 Dec. 7, 1981	Taylor			Joan Porter it al	_____	1159	200		Renunciation of Dower See Deed
13507 Dec. 7, 1981	Taylor			Lois M. it al	_____	1159	201		Renunciation of Dower See Deed Book 1159, Page 182
"	"			Janice C. it al	_____	1159	201		
"	"			Marjorie	_____	1159	201		
13505 Dec. 7, 1981	"			Wayne D.	Essie T. Taylor it al	1159	182		Tract 1 Grove Tp.
13700 Dec. 9, 1981	"			Joel B. & Patricia A.	Lowell E. Trammell,	1159	307		Lot 36 A Longfrost Dr. Paris Mt
13894 Dec. 11, 1981	"	Warren Charles		& Selma K.	Donald E. Owens	1159	390		Lots 3 & 4 West Blvd.

INDIRECT or GRANTEE Index to Deeds — Greenville County, S. C.

()

KEYS PRINTING CO., GREENVILLE, S. C.

Open at Proper Tab according to First Letter or Letters of Name and refer to Buff Sub-Index sheet for page reference.

FILE NUMBER DATE OF RECORD	GRANTEES FAMILY NAMES	GIVEN NAMES ABCDEFGHIJ	GIVEN NAMES KLMNO	GIVEN NAMES PQRSTUVWXYZ	GRANTORS	BOOK	PAGE	No. of Acres	BRIEF DESCRIPTION, LOCATION, ETC. (Not Warranted)
14555 Dec. 22, 1981	Taylor		<i>etal</i> Myrtle B.		<i>etal</i> Gentry Babb, <i>etal</i>	1159	764		Int. Tract 2 + 3
16071 Jan. 15, 1982	"	E. Richard, Jr.		#2860 3 Deed Bk 1347 Pg 157 12-15-88	E. R. Taylor	1161	90		Lease Agreement
16438 Jan. 21, 1982	"	Ellen T. <i>etal</i>			Aurelia T. Schawlow	1161	334		Int lot Easley Br. Rd. Place
19645 Mar. 3, 1982	"		J. T. Jr.		John W. Taylor	1163	316		Lot 21 + 22 Endel St. Arnold Hyland Sp.
21141 Mar. 23, 1982	"		Joan B.		J. W. Barbare	1164	221	6.97	Alma Park Hill mill Rd.
21139 Mar. 23, 1982	"	Frances B.			J. W. Barbare	1164	223	7.94	Acres Highland Sp.
21634 Mar. 29, 1982	"	Ellen L. <i>etal</i>			Lawrence O'Shields <i>Mr.</i> Bldg 1121 atty C. de Dillard	1164	531		14 Lots "Glendale Hgts" Add.
21744 Mar. 30, 1982	Taylor	Fine + Sewer District			Bessie James, <i>etal</i>	1164	652		Right of way (538.4-1-5)
21744 Mar. 30, 1982	"	Fine + Sewer District			J. Harold Gillespie	1164	654		Right of way (538.4-1-3)
21744 Mar. 30, 1982	Taylor	Fine + Sewer District			Thomas E. Bradley <i>etal</i>	1164	656		Right of way (538.4-1-4) "Carolina Court"
21793 Mar. 31, 1982	Taylor	Harvey A. Louetta			Cecil D. Buchanan	1164	701		Lot 54 Marlens Ave. Sec. 1
22951 Apr. 14, 1982	Taylor		Lois J.		Spartan W. Taylor	1165	360		Lot Ordeal Tp. Gen Sec II
23865 Apr. 26, 1982	Taylor	Fine + Sewer District			The Fortis Corp.	1165	927		Right of way Seven Line etc. <i>Gen Sec</i>
23810 Apr. 26, 1982	Taylor	George Van			Gilbert Francis Howarth, <i>etal</i>	1165	888		Lot 47 Burdett Estates
24283 Apr. 30, 1982	Taylor		<i>etal</i> James B.		Florence H. West	1166	236		Lot 7 Cr. Vaille Dr + Pine Branch Dr.
"	"		<i>etal</i> Mary J.		" " "	1166	236		

INDIRECT or GRANTEE Index to Deeds — Greenville County, S. C.

KEYS PRINTING CO., GREENVILLE, S. C.

Open at Proper Tab according to First Letter or Letters of Name and refer to Buff Sub-Index sheet for page reference.

FILE NUMBER DATE OF RECORD	GRANTEES FAMILY NAMES	GIVEN NAMES ABCDEFGH	GIVEN NAMES IJKLMNO	GIVEN NAMES PQRSTUVWXYZ	GRANTORS	BOOK	PAGE	No. of Acres	BRIEF DESCRIPTION, LOCATION, ETC. (Not Warranted)
24901 May 7, 1982	Taylor	Bruce E.	et al		Lois Simmons Taylor	1166	612		Power of Attorney Forest
25968 May 21, 1982	"	James	Andrew	Sandra M.	By atty in fact Boyd F. Martin J. Nathan Cramer, et al	1167	284		Lot 203 Nottingham Rd. Sherwood
26095 May 24, 1982	"	Ben Tillman, III		Susan Keim	Jimmy M. Williams	1167	356		Lot line Log Ford Rd.
26336 May 26, 1982	"	Bobby J.		Jerilyn D.	Mary Ann Shackston	1167	528	1.49	acc. = Lot 6 "Nedde Acres" Rd. Batony Woods Sec. II
26609 May 28, 1982	"		Jean-Marie	Jerry W.	Wayne L. Stebbins et al	1167	703		Lot 53 Ch. Chantilly Dr. + Batony
27536 June 9, 1982	"	PBA Taylor's Variety Shop		Minnie Lee	Playtime Amusement Co. Inc.	1168	375		Coin Machine Agreement
"	Taylor's			Shop Variety	" " "	1168	375		
27568 June 9, 1982	Taylor			Rebecca K.	James W. Taylor	1168	332		"Parkdale" Int. lot 48 Woodridge Dr. Sec. 2
27664 June 10, 1982	Taylor	Eva Annette Howard,	et al		A. E. Howard	1168	405		Lot 100 Thornwood Acres,
506 July 7, 1982	Taylor	Daniel E. + Jennie D.			Roger Dale Kennedy	1169	794		Lot 107 Canebroke Sec I Dixie Farms
2328 July 29, 1982	Taylor	Connie + James Mark			Henry Thomas Byars, Jr.	1170	911		Int. Lot 27 Welcome View Dr. Int. Drive
2498 Aug. 2, 1982	Taylor	Henry H. + Janice R.			Lucile S. Reynolds	1171	101	4.30	Ac. = Parcel 2 Chick Spg. Tp. Also: Attorney
3126 Aug 6, 1982	Taylor	Debie S.			Raymond Chester Judder J. Nathan Morgan for J.E. Harrison et al	1171	674		General + Durable Power of Est. Sec. D. Grant Tp.
3634 Aug 12, 1982	Taylor	Charles W.			Acting Greenville County Tax Collector J. Nathan Morgan for J.E. Kersey	1172	93		Lot 444 Fairfield Rd. Englewood Tp.
3634 Aug 12, 1982	Taylor	Charles W.			Acting Greenville County Tax Collector	1172	95		Lot 21 Hews Creek Rd. Cleveland

over

INDIRECT or GRANTEE Index to Deeds — Greenville County, S. C.

()

KEYS PRINTING CO., GREENVILLE, S. C.

Open at Proper Tab according to First Letter or Letters of Name and refer to Buff Sub-Index sheet for page reference.

FILE NUMBER DATE OF RECORD	GRANTEES FAMILY NAMES	GIVEN NAMES ABCDEFGHIJ	GIVEN NAMES JKLMNO	GIVEN NAMES PQRSTUVWXYZ	GRANTORS	BOOK	PAGE	No. of Acres	BRIEF DESCRIPTION, LOCATION, ETC. (Not Warranted)
5394 Sep. 2, 1982	Taylor	Elaine C.			Josephine M. Watkins	1173	252		Regime Unit 208 Inglewood Hwy. Prop.
5794 Sept. 7, 1982	"			Jean Adger	Clarissa Walton Taylor	1173	459		Power of attorney
5793 Sep. 7, 1982	"	Clarissa <i>Walton</i>			Jean Adger Taylor <i>et al</i> Tax collector for Lanny H. Corriker	1173	461		Power of attorney Sec. I
5803 Sept. 7, 1982	"			John A.	J. Nathan Morgan, Acting Sville Co. Tax collector for Jessie A. Watkins	1173	449		Lot 5-9 Pheasant Way Whyporwill
5803 Sept. 7, 1982	"			John A.	J. Nathan Morgan, Acting Sville Co. Tax collector for Robert Robinson	1173	451		Pt. Lot 16 Birnie + Academy Sts.
6866 Sept. 7, 1982	"			John A	J. Nathan Morgan, Acting Sville Co.	1173	453		Lot Baker Rd. Fairview Tp.
6867 Sep. 20, 1982	"	Alfred <i>Elliott</i>		Kenneth and/or Ronald	Dorothy K. Taylor	1174	275		Gen. Durable Power of atty.
7416 Sept. 20, 1982	"	Alfred <i>Elliott</i>		Kenneth and/or Ronald	Kenneth Taylor A Mars. Business Trust	1174	280		Gen. Durable Power of atty.
7710 Sept. 24, 1982	"			Robert D.	W. S. Shultz	1174	563		Unit 104 Riverbend Hwy. Pky. Reg. App. Tp.
8362 Sept. 29, 1982	"			James V.	William B. Whitehead <i>et al</i>	1174	747		Lot 26 Palmer Street Chick
8337 Oct. 5, 1982	"	Crate			Oksie Taylor	1175	179		Power of Attorney
8944 Oct. 5, 1982	"				R. Utton Taylor	1175	153	0.55	Gen. Durable Power of atty. Gen. Durable Power of atty.
Oct. 12, 1982	"	E. Richard, Jr.		<i>et al</i> Carolyn K.	Earle R. Taylor	1175	594		Dist. Pt. lot 44 Ansel School Rd. Chick Spp. Tp.
"	"	Earle R. III		<i>et al</i>	" " "	1175	594		
"	"	Charles Kendrick		<i>et al</i>	" " "	1175	594		

over

INDIRECT or GRANTEE Index to Deeds — Greenville County, S. C.

KEYS PRINTING CO., GREENVILLE, S. C.

Open at Proper Tab according to First Letter or Letters of Name and refer to Buff Sub-Index sheet for page reference.

()

FILE NUMBER DATE OF RECORD	GRANTEES FAMILY NAMES	GIVEN NAMES ABCDEFGHIJ	GIVEN NAMES KLMNO	GIVEN NAMES PQRSTUVWXYZ	GRANTORS	BOOK	PAGE	No. of Acres	BRIEF DESCRIPTION, LOCATION, ETC. (Not Warranted)
8945 Oct. 12, 1982	Taylor	E. R. Jr.	^{etal} Karolyn K.		E. R. Taylor, Sr.	1175	595	20.8	acc. Ansel School Rd. O'Neal Tp.
"	"	E. R. III	^{etal}		" " " "	1175	595		
"	"	Charles Kendrick	^{etal}		" " " "	1175	595		
8946 Oct. 12, 1982	"	Elizabeth E.			Earle R. Taylor Sr.	1175	596	Taylor Rd. Chick Sggs. Tp. Lot 1 Taylor Rd. also int lot 2 Overbrook Int. Lot 24 Park St (Briardiff Rd) Power of attorney Brookfield West Sec. 2 Lot 42 Brynhurst Cr. "Cagle Park" Blk D Life Est. Lot 19 E. Prentiss Ave. Lot 77 Ferol Dr. Palmetto Terrace (Palmer Rd.) Int. 150 acres Old Hundred Rd. Brandon Plant Sec. I Lot 70 Bennett St. Abney Mills Sec. 2 Abney Mills Lot 412 Cor. Wilson & Woodrow Sts. Fork Shoals Rd. Int. 150 acres Old Hundred Rd. &	
10742 Nov. 2, 1982	"		Monroe F.		Edward Allen Taylor	1176	541		
11413 Nov. 10, 1982	"		Longo Glenn		Victoria H. Taylor management, Inc.	1177	45		
13410 Dec. 2, 1982	"			Scott John	Merrill Lynch Relocation	1178	336		
13640 Dec. 6, 1982	"		J. Randolph		Sarah D. Taylor	1178	448		
14864 Dec. 17, 1982	"		James V.		Dorothy G. Lister	1179	188		0.09
15358 Dec. 23, 1982	"	Debra H.			James B. Arrowood	1179	448		
15305 Dec. 23, 1982	"		Jane Knight Hopkins	^{etal}	J. Drayton Hopkins	1179	429		
15490 Dec. 27, 1982	"		Minnie Robert		Jack E. Shaw	1179	640		
16040 Jan 3, 1983	"			James Rebecca Ann	Victoria H. Taylor <small>by atty in fact Longo Glenn Taylor</small>	1180	142		
16604 Jan 7, 1983	"		Jane Knight Hopkins	^{etal}	J. Drayton Hopkins	1180	536		
17942 Jan. 24, 1983	"	E. Richard	^{etal} Karolyn K.		E. R. Taylor, Sr.	1181	263	9.71	acres Ansel School Rd.
"	"	Earle R. III	^{etal}		" " " "	1181	263		
"	"	Charles Kendrick	^{etal}		" " " "	1181	263		

INDIRECT or GRANTEE Index to Deeds — Greenville County, S. C.

KEYS PRINTING CO., GREENVILLE, S. C.

Open at Proper Tab according to First Letter or Letters of Name and refer to Buff Sub-Index sheet for page reference.

FILE NUMBER DATE OF RECORD	GRANTEES FAMILY NAMES	GIVEN NAMES ABCDEFGHIJ	GIVEN NAMES KLMNO	GIVEN NAMES PQRSTUWXYZ	GRANTORS	BOOK	PAGE	No. of Acres	BRIEF DESCRIPTION, LOCATION, ETC. (Not Warranted)
17943 Jan. 24, 1983	Taylor	E. Richard	Karolyn K.		E. R. Taylor, Sr.	1181	265	}	Int. 38 Acres Ansel School Rd. & Memorial Drive Ext. Chick Spg. Tp.
"	"	Earle R.			" " " "	1181	265		
"	"	Charles Kendrick			" " " "	1181	265		
17944 Jan. 24, 1983	"	Elizabeth E.			E. R. Taylor, Sr.	1181	267	}	Spg. Tp. Int. Lots 2 & 3 Taylor Rd. Chick Gardens, Butler Tp.
18069 Jan. 25, 1983	"	Betti R.			Wyllys H. Taylor, Jr.	1181	300		
20002 Feb. 11, 1983.	"	E. R. Jr.			Ralph C. Barbare	1182	453	}	Re record Lot 19 Shannon Dr. W. = Durbin Rd. for orig. see Deed BK 592 Page 487 55.5 Acres, + 31 acres Rutherford
21155 Feb 25, 1983	"	Daniel P.			Joseph A. Drobycki	1183	193		
21454 Mar. 1, 1983	"			Paul E. Jr.	Clyde C. Richard, Jr.	1183	395	}	Lot 8 Parkstone Pecan Terrace Spg. Tp. Lot 100 Augusta Rd. (U.S. Hwy 25)
21585 Mar. 1, 1983	"		Jerry L.		John A. Bolen, Inc.	1183	428		
22529 Mar. 9, 1983	"	George H.	Miriam P.		Cynthia A. Kelly	1184	88	}	Lot 268 Canebrake III Hollands Ford Rd. Int. 24.1 Acs = Pt. Tract 5
22874 Mar. 11, 1983	"		Jane J.		Blackwood, Ltd.	1184	267		
24718 Mar. 30, 1983	"			Rodney E.	Donald E. Gray	1185	201	}	4.68 Acres Wakefield Lane #2 Village Lot 13 Hayford St. Judson Mills Sp. Ext. Point Cid.
25096 Apr. 1, 1983	"		Kathryn S.	Ronald D.	Mark K. Mitchell	1185	448		
26489 Apr. 13, 1983	"	Charles D.			James W. Taylor	1186	297	}	Lot 21 Cr. Mt. View Ave. + Townes Lot 48 Woodridge Dr. Parkdale Lot 9 Morris St.
27707 Apr. 25, 1983	"	Etta Land			Sarah Taylor M ^c Kinney	1186	931		

next page

INDIRECT or GRANTEE Index to Deeds — Greenville County, S. C.

KEYS PRINTING CO., GREENVILLE, S. C.

Open at Proper Tab according to First Letter or Letters of Name and refer to Buff Sub-Index sheet for page reference.

()

FILE NUMBER DATE OF RECORD	GRANTEES FAMILY NAMES	GIVEN NAMES ABCDEFGHIJ	GIVEN NAMES JKLMNO	GIVEN NAMES PQRSTUVWXYZ	GRANTORS	BOOK	PAGE	No. of Acres	BRIEF DESCRIPTION, LOCATION, ETC. (Not Warranted)
28548 Apr. 29, 1983	Taylor	D. Nelson	etal		Louis A. Garlington	1187	397		Lot 77 Shamrock Lane "Shannon Forest"
"	"	Carole S.	etal		" " " "	1187	397		
29188 May 5, 1983	"	Denise C.			Tommy H. Bagwell	1187	759	7.9	ac. = Lot 5 Bent Tree Ranchettes
30802 May 19, 1983	"	Albert J. Jr.	etal		Ella W. Stewart	1188	531	9.63	Acres Fairview Tp. Map 4 Sec 2 "Sugar Creek"
32225 May 31, 1983	"	Lois B. + Robert D.			Cothran + Dorley Builders	1189	253		Lot 562 Cherrywood Trail
33061 June 7, 1983	"	Dorothy L.			Lois J. Smith	1189	815	6.51	Ac. Hwy 418 Fairview Tp.
33313 June 9, 1983	"	William J.		a pte. g. etal	Earl J. Crawford	1189	968		Lot 566 Cedar Lane Rd Grand View Westcliff
33677 June 13, 1983	"	Howard L.			Carroll W. Carson	1190	68		Lot 9 Eastcliffe Way
34198 June 16, 1983	"	Gerry W. L.	etal		James T. Orr	1190	590		Plat 43 City View Annex
"	"	Karen	etal		" "	1190	590		
35561 June 28, 1983	"	E. Richard J.		Cancelled Book Bk 1210 pg 344 S. L. L. 3175 4-12-84	Earle R. Taylor	1191	282		Durable Power of attorney Mountain Creek Phase I R/W Sewer, lines, Rights, etc.
35764 June 29, 1983	Taylor	Fire + Sewer Dist.			Davis Mechanical Contractors In Charge Michael Brown	1191	370		
653 July 7, 1983	Taylor	Gerry L.			Master W. Daniel Yebraugh	1191	844		Lot 15 Pabble Creek PH II Sec II Union Bleachery
827 July 8, 1983	Taylor	Robert W.	etal		Martha M. Taylor	1191	931		Lot 98 Stephenson St. (Ave)
1115 July 12, 1983	Taylor	Donna C. + John R.			Homer S. Alexander	1192	83		Genace Lot 92 Hellose Co. "Meyel"

Next page

INDIRECT or GRANTEE Index to Deeds — Greenville County, S. C.

()

KEYS PRINTING CO., GREENVILLE, S. C.

Open at Proper Tab according to First Letter or Letters of Name and refer to Buff Sub-Index sheet for page reference.

FILE NUMBER DATE OF RECORD	GRANTEES FAMILY NAMES	GIVEN NAMES ABCDEFGH	GIVEN NAMES IJKLMNO	GIVEN NAMES PQRSTUVWXYZ	GRANTORS	BOOK	PAGE	No. of Acres	BRIEF DESCRIPTION, LOCATION, ETC. (Not Warranted)
2023 July 19, 1983	Taylor	Fire + Sewer	District		Valentine Brothers Builders, Inc.	1192	616		I, sec. II, + sec. III Sewer Lines, etc. Northwood Sec.
2504 July 22, 1983	Taylor			aka Sheila	William A. Ott	1192	966		Partnership Agreement
2541 July 22, 1983	"			William A.	William Kevin Taylor	1192	955		Int 2.51 + 0.145 ^{acres} N. Buckhorn Rd. Park Pelham Rd.
2502 July 22, 1983	"			William D.	Julian A. Ott	1192	880		Int 4.1912 ac. Lot 1 Boland
2531 July 22, 1983	"	Alton			Virgil J. Brannon, et al	1192	884	4.5	ac. Buckhorn Rd. Creek, Phase II
3154 July 28, 1983	Taylor	Fire + Sewer	District		Davis Mechanical Contractors	1193	264		Sewer Lines + Rights in Mountain
3378 July 29, 1983	Taylor			Lillian R. + Wyllys H.	Elizabeth H. Oates	1193	368		3 Tracts also: easements
4054 Aug 3, 1983	Taylor			Johnny A., et al	Fred Hudson Taylor, et al	1193	762	}	Tract Lake shore Drive, Blassy mtn Sp.
" "	"			Linda N., et al	" " "	1193	762		
4010 Aug. 3, 1983	Taylor			Robert R.	Phyllis H. Phoa	1193	727		Power of Attorney
4011 Aug. 3, 1983	"			Robert R.	James V. Phoa.	1193	728		Power of Attorney
5143 Aug 12, 1983	"		John A.		Matthew Morgan, William Sullivan Large Greenville County Tax Collector	1194	298		Lot 1 Monroe St
5143 Aug 12, 1983	"		John A.		Matthew Morgan, et al Greenville County Tax Collector	1194	301		Lot Jones Mill Rd.
6927 Aug 29, 1983	"	Edward M.			Eva J. Taylor	1195	245		Lot 53 Westliffe, Sec II
7715 Sept 1, 1983	"			Jerry L.	Thomas W. Greene Judge	1195	760		Lot 25
8410 Sept 2, 1983	"			Prinice Louise Lindsey	William Houston	1196	112	17.70	ac. Hwy # 11

INDIRECT or GRANTEE Index to Deeds — Greenville County, S. C.

KEYS PRINTING CO., GREENVILLE, S. C.

Open at Proper Tab according to First Letter or Letters of Name and refer to Buff Sub-Index sheet for page reference.

()

FILE NUMBER DATE OF RECORD	GRANTEES FAMILY NAMES	GIVEN NAMES ABCDEFGHIJ	GIVEN NAMES KLMNO	GIVEN NAMES PQRSTUVWXYZ	GRANTORS	BOOK	PAGE	No. of Acres	BRIEF DESCRIPTION, LOCATION, ETC. (Not Warranted)
8405 Sept 12, 1983	Taylor			Ronald D.	Ralph Bailey et al	1196	114	1.96	ac. = Lot 7 Butler Sp.
8842 Sept 15, 1983	"	Dary Carter	Marilyn	Curtis	Dennis M. Smoot	1196	323		Lot 72 + pt 73 McSwain Gardens
10032 Sept 26, 1983	"	Ellen T.			George J. Torres individ. Jr. Master Chemical Div of master Shook, Inc. Polymer Ind. Affiliate of	1197	106		Lot 200 Perry Ave. + Calhoun St State Road 18-23-337
10385 Sept 28, 1983	Taylor	Fire & Sewer	District			1197	264		Sewer lines, manholes, etc. in
11098 Oct 4, 1983	Taylor	Jane			Myrtle Anders	1197	701		2 Parcels, Middle Tiger River
11245 Oct 5, 1983	Taylor	Fire & Sewer	District		Sunbelt Properties, Inc	1197	920		R/W Sewer Lines Etc. Jamestown "Brookhaven" Chick Spgs Sp.
13528 Oct 26, 1983	Taylor	Martha			William D. Taylor, Jr.	1199	256		Lot 26 Benjamin Ave.
14074 Oct 31, 1983	"	Debra C.			James C. Taylor et al	1199	520	3.7	Acres Jugalos Rd.
15187 Nov 8, 1983	"	Jerry L.			Elnice C. Harrell et al	1200	125		Acres Lot 2 Fairview Dr. Markley Creek Ct. Sugar Creek Sec 2.
15190 Nov 8, 1983	"	Joann M. + Robert A.			Dong S. Cho Md.	1200	167		Lot 476 Sweetwater Rd + Shady
16459 Nov 21, 1983	Taylor	Fire & Sewer	District		James A. Moon et al	1200	920		931 pg 513 Right of way for orig See land Bk Quincy Ave. Sec II
16716 Nov 21, 1983	Taylor	Fire & Sewer	District		Lallie G. Gibson	1200	917		Sewer line, sewer R/W et al
17264 Nov 23, 1983	Taylor	Carol E.			The Jart's Corp.	1201	163		Ph IV Woodwind Townhouses
17478 Nov 29, 1983	"	Ellen T.			Aurelia J. Schawlow	1201	454		Lot 5, Block B Sterling Annex
18697 Dec 1, 1983	"	Nannie Louise Lindsey	Politic		William H. Lindsey	1201	719	12.26	Acres Glassy mtn. Sp. Wedgewood place Sec 1
Dec 12, 1983	Taylor	Fire & Sewer	District	A Body	Independent Properties	1202	317		Sewer lines, sewer R/W et al.

INDIRECT or GRANTEE Index to Deeds - Greenville County, S. C.

KEYS PRINTING CO., GREENVILLE, S. C.

Open at Proper Tab according to First Letter or Letters of Name and refer to Buff Sub-Index sheet for page reference.

FILE NUMBER DATE OF RECORD	GRANTEES FAMILY NAMES	GIVEN NAMES ABCDEFGHIJ	GIVEN NAMES JKLMNO	GIVEN NAMES PQRSTUWXYZ	GRANTORS	BOOK	PAGE	No. of Acres	BRIEF DESCRIPTION, LOCATION, ETC. (Not Warranted)
19383 Dec 19, 1983	Taylor		AKA Robert Klingler	Robert A. Franklin	Timothy Taylor	1202	685		Edwards Forest cont. Lot 27 Bellview Dr.
22358 Jan 18, 1984	"	Charles Kendrick		Earle R. Taylor	Earle R. Taylor	1204	639		Durable power of attorney
"	"	Earle Richard		"	"	1204	639		
22929 Jan 24, 1984	"	E. Richard	Karolyn K. et al		Earle R. Taylor	1205	20		Int 38 Acs. Cr Ansel School Rd + Memorial Dr Ept. Chick Spg Sp.
"	"	Earle R. III	et al		" " "	1205	20		
"	"	Charles Kendrick	et al		" " "	1205	20		
23866 Feb 2, 1984	Taylor	Fire + Sewer District			Wale H. Carter	1205	667		Right of way
23866 Feb 2, 1984	"	"	"	"	Shelma C. Coleman et al	1205	669		Right of way
23866 Feb 2, 1984	"	"	"	"	Thomas C. Christian	1205	671		Right of way
23866 Feb 2, 1984	"	"	"	"	Leroy Taylor et al	1205	673		Right of way
23866 Feb 2, 1984	"	"	"	"	AKA Lula Mae Miller Lula Mae Miller	1205	675		Right of way
24182 Feb 6, 1984	Taylor	Ansel B.			Erwin C. Moody et al	1205	848	6 1/100	acres Oaklawn Sp.
24702 Feb 10, 1984	"	Ernest W.			Frances C. Howell	1206	134		Green Pt. Lot 6, Westfield Ave.
25126 Feb 15, 1984	Taylor	Fire + Sewer District			Martha Stuart	1206	307		Right of way
25126 Feb 15, 1984	"	"	"	"	Myra Juanita Powers	1206	309		Right of way
25126 Feb 15, 1984	"	"	"	"	Charles Ronald Bishop	1206	311		Right of way

INDIRECT or GRANTEE Index to Deeds — Greenville County, S. C.

Open at Proper Tab according to First Letter or Letters of Name and refer to Buff Sub-Index sheet for page reference.

FILE NUMBER DATE OF RECORD	GRANTEES FAMILY NAMES	GIVEN NAMES ABCDEFGHIJ	GIVEN NAMES JKLMNO	GIVEN NAMES PQRSTUVWXYZ	GRANTORS	BOOK	PAGE	No. of Acres	BRIEF DESCRIPTION, LOCATION, ETC. (Not Warranted)
25126 Feb 15, 1984	Taylor				Charles Ronald Bishop ^{etal}	1206	313		Right of way
25126 Feb 15, 1984	"	"	"	"	Michael B. Bishop	1206	315		Right of way
25098 Feb 15, 1984	"	"	"	"	Alvin Trammell	1206	336	0.506 acres	
25851 Feb 23, 1984	Taylor	Daryl B.			Mathew Dixon	1206	743		See
26011 Feb 24, 1984	"	Edgar H. ^{etal}			UsLife Credit Corp.	1206	828		Chattel & real Estate mortgages Special power of Attorney to release
26373 Feb 28, 1984	Taylor				Cecil Ronald Bramm	1207	27		Right of way (T 9.6-1-191)
26373 Feb 28, 1984	"	"	"	"	Jennifer M. Chatham	1207	29		Right of way (T 9.6-1-190)
26975 Mar 2, 1984	Taylor			Robert S.	Mary W. Cox	1207	387		Pine Trees, Cleveland Twp. Lot 27 + 28 Ellis Ridge Rd. Simpsonville
28228 Mar 14, 1984	"	Bennie H. Jr. ^{etal}			Michael D. Robbins	1208	90		Lot 509 Westwood Sec V South Forest Estate
28407 Mar 15, 1984	"			Joy William	Ruby Taylor	1208	244		Int. Lot 187 Pinefield Dr.
28861 Mar 20, 1984	"	Douglas Duane, Jr.			Douglas Duane Taylor	1208	574		Lot 1 Brushy Creek Rd.
29740 Mar 27, 1984	Taylor				North Greenville College	1209	04		Right of way
29740 Mar 27, 1984	"				North Greenville College	1209	06		Right of way
29740 Mar 27, 1984	"				North Greenville College	1209	08		Right of way
29740 Mar 27, 1984	"				Caroline J. Poon	1209	10		Right of way
29740 Mar 27, 1984	"				David Taylor ^{etal}	1209	12		Right of way

INDIRECT or GRANTEE Index to Deeds — Greenville County, S. C.

Open at Proper Tab according to First Letter or Letters of Name and refer to Buff Sub-Index sheet for page reference.

FILE NUMBER DATE OF RECORD	GRANTEES FAMILY NAMES	GIVEN NAMES ABCDEFGHIJ	GIVEN NAMES JKLMNOPQ	GIVEN NAMES RSTUVWXYZ	GRANTORS	BOOK	PAGE	No. of Acres	BRIEF DESCRIPTION, LOCATION, ETC. (Not Warranted)
29740 Mar 27, 1984	Taylor	Fire & Sewer District			Jerry D. Jaynes ^{etal}	1209	14		Right of way
29740 Mar 27, 1984	"	Fire & Sewer District			Jerry D. Jaynes ^{etal}	1209	17		Right of way
29740 Mar 27, 1984	"	Fire & Sewer District			North Greenville College	1209	20		Right of way
29740 Mar 27, 1984	"	Fire & Sewer District			Fredrick H. Parris ^{etal}	1209	22		Right of way
30049 Mar 29, 1984	Taylor	Bruce			Ralph William Simmons	1209	346		Power of attorney
30099 Mar 29, 1984	"	Nell S.			Arthur H. Taylor, Jr.	1209	231		lots P & B Elizabeth St.
30576 Apr 2, 1984	"	Bennie H. Sr.			C & D Body Shop, Inc.	1209	610		Lot Rutherford Rd.
31529 Apr 10, 1984	"	Joie Lucille B.			Waymon D. Brookshire ^{etal}	1210	181		Lake Robinson Etc. O'Neal Jp. Int Lot 2 Broce Meadow Rd.
31851 Apr 12, 1984	"	E. Richard Jr.			Earle R. Taylor	1210	344		For original deed Bk 1191 Pg 282 Revocation of durable Power of attorney
31851 Apr 12, 1984	"	Charles Kendrick ^{etal}			Earle R. Taylor	1210	344		Revocation of durable power of attorney see orig see Deed Bk 1209 pg 639
" "	"	Earle Richard III ^{etal}			" " "	1210	344		
32574 Apr 18, 1984	"	Linda R.			Marie M. Walton	1210	716		Power of attorney
33109 Apr 24, 1984	"	Marroe J. ^{etal}			Babantine Brothers Builders, Inc.	1211	49		Lot 87, Northwood, Sec 3
" "	"	Shirley M. ^{etal}			" " "	1211	49		
33716 Apr 27, 1984	"	Ellen T. ^{etal}			George J. Jones	1211	368		Blendale ^{2 1/2} Acre Addition Out Claim 14 1/2 Acre & River Ave
33715 Apr 27, 1984	"	Ellen T. ^{etal}			Henry L. Jones	1211	369		Blendale ^{2 1/2} Acre Addition Out Claim 14 1/2 Acre & River Ave

INDIRECT or GRANTEE Index to Deeds — Greenville County, S. C.

()
 Open at Proper Tab according to First Letter or Letters of Name and refer to Buff Sub-Index sheet for page reference.
 ()

FILE NUMBER DATE OF RECORD	GRANTEES FAMILY NAMES	GIVEN NAMES ABCDEFGHIJ	GIVEN NAMES JKLMNOPQ	GIVEN NAMES RSTUVWXYZ	GRANTORS	BOOK	PAGE	No. of Acres	BRIEF DESCRIPTION, LOCATION, ETC. (Not Warranted)
33945 Apr 30, 1984	Taylor		Linda M. & Richard C.		Richard C. Taylor ^{etal}	1211	446	1.2	Acc County Rd. Broome Sp.
34049 May 1, 1984	"	Elizabeth J.			Jerry B. Christy ^{etal}	1211	564		Jacobs ²⁴⁶ Lot 79 Callahan Ave. Lane
35175 May 9, 1984	"			William J.	Blenn W. Johnson ^(Blenn W)	1212	210		Lot 18 Woodland Sts
35197 May 9, 1984	"	Dennie H. Sr.			J. Bernard Easterlin ^{etal}	1212	239		Selfs Ave Lot C Rutherford St &
36368 May 18, 1984	"			Wilma J.	Lana C. Jordan	1212	874		Deved Poiner attorney Supt also at 19 Pittman Ct. Upsilon Park
36395 May 18, 1984	"	Hazel C.			Marshall L. Taylor	1212	859		Int Lot 82 Pittman Ct. Upsilon Park
36962 May 23, 1984	"			Tracy Neil	Blanche S. Taylor	1213	230		Int Lot 24 Aron Dr "Aron"
4010 June 20, 1984	"		Mary J.		W. H. Alford	1215	334		Lot 20 Pittman Cr.
40296 June 21, 1984	"	Jr C. & Sallie Ann			Nathaniel E. Jones ^{etal}	1215	426		Fairfield Rd. Lot 16 Cr Mooremost Ave &
797 July 9, 1984	"				Carlton B. Neatt	1216	524		O'Neal Sp. Lot 4 Fairview Dr (Clearview Dr)
1030 July 16, 1984	"			Robert L.	Jamy A. Baling ^{proprietor}	1216	722	5.75	ac.
1027 July 16, 1984	"			Robert L.	Hubel Christiane	1216	725	5.75	ac. Batan Rd.
1158 July 11, 1984	"			Patsy W.	Gerald R. Blue Real Estate ^{Inc.}	1216	821		Wood Cliff Austin Sp. Lot 14 Wood Cliff Ct.
1378 July 12, 1984	"	Bruce E	Indiv.		Allene T. Ford ^{etal}	1216	981		Chick Spgs Sp. Lot New Pelham Rd Less Pt.
1378 July 12, 1984	"	Bruce E	Indiv.		Allene T. Ford ^{etal}	1216	982	1.41	Spgs Sp. Acc. New Pelham Rd Chick
1378 July 12, 1984	"	Bruce E	Indiv.		Allene T. Ford ^{etal}	1216	983	3.35	Spgs Sp Acc New Pelham Rd Chick

INDIRECT or GRANTEE Index to Deeds — Greenville County, S. C.

Open at Proper Tab according to First Letter or Letters of Name and refer to Buff Sub-Index sheet for page reference.

()

FILE NUMBER DATE OF RECORD	GRANTEES FAMILY NAMES	GIVEN NAMES ABCDEFGH	GIVEN NAMES IJKLMNOP	GIVEN NAMES QRSTUVWXYZ	GRANTORS	BOOK	PAGE	No. of Acres	BRIEF DESCRIPTION, LOCATION, ETC. (Not Warranted)
1378 July 12, 1984	Taylor	Bruce E.	etal	Indiv.	Ally infact for Lois Simmons Taylor Allene T. Ford etal	1216	984		New Pelham Rd. Sec 4, Chick Spgs Tp. Lots 13, 14, 15 & 16 on Oakland Ave
1378 July 12, 1984	"	Bruce E.	etal	Indiv.	Ally infact for Lois Simmons Taylor Allene T. Ford etal	1216	985	1.03	Acc Chick Spgs Tp.
1378 July 12, 1984	"	Bruce E.	etal	Indiv.	Ally infact for Lois Simmons Taylor Allene T. Ford etal	1216	986	0.75	Acc. Chick Spgs Tp.
1378 July 12, 1984	"	Bruce E.	etal	Indiv.	Ally infact for Lois Simmons Taylor Allene T. Ford etal	1216	987	1.74	Creek Chick Spgs Tp. Acc New Pelham Rd. & Maple Swamp Main St. Piedmont Sec 4 Bond for title lot 158, 6E.
1641 July 16, 1984	"	Cynthia Ann	Thomas J	Indiv.	LIEN RELEASED 9-12-88 REM. BK. 1959/5 818 DONNIE S. TANKERSLEY M. M. O. # 12937 Arthur L. Butler etal	1217	163		
1699 July 16, 1984	Taylor	Fire & Sewer District			John W. Cochran Jr. etal	1217	202		Right of way
1699 July 16, 1984	"	Fire & Sewer District			William J. Lellis etal	1217	204		Right of way
1856 July 17, 1984	Taylor	Deborah M.			Hattie B. Childs etal	1217	290		Lot White Horse Rd.
2466 July 24, 1984	"	Helen C.	Arthur	Philip	Michael P. Ripmeester etal	1217	712		Westview Lot 7 Crestone Dr. (aka King St)
3888 Aug 3, 1984	"	Earle Richard III	In etal		Earle R. Taylor	1218	640		Int. 9 Parcels
"	"	Charles Kendrick Jr.	In etal		" " "	1218	640		
"	"	Earle R.	In etal		" " "	1218	640		
5148 Aug 16, 1984	"	Chester W.	Margaret E	etal	Exelup J. Darby etal	1219	536		Property Line Agreement
5139 Aug 16, 1984	"	Albert D Jr	etal		James W. Willis etal	1219	531	5.6	ac. Hwy 276 Cleveland Tp Mfg. Co. Sec 4
5379 Aug 20, 1984	"			Stephen M.	Marvin Lee Bryant Jr.	1219	645		Lot 131 Lee St. (One) Piedmont
7533 Sept 6, 1984	"	Lillian M.			Lillian Karen Taylor	1221	171	14	Acc McElhenny Rd. Paris Mt. Tp.

INDIRECT or GRANTEE Index to Deeds — Greenville County, S. C.

Open at Proper Tab according to First Letter or Letters of Name and refer to Buff Sub-Index sheet for page reference.

FILE NUMBER DATE OF RECORD	GRANTEES FAMILY NAMES	GIVEN NAMES ABCDEFGHIJ	GIVEN NAMES JKLMNO	GIVEN NAMES PQRSTUVWXYZ	GRANTORS	BOOK	PAGE	No. of Acres	BRIEF DESCRIPTION, LOCATION, ETC. (Not Warranted)
7558 Sept 6, 1984	Taylor		Lillian Karen		Lillian M. Taylor	1221	229	40	acres Less Pt. Paris Mtn. Tp.
8360 Sept 14, 1984	"		Margaret R. Thomas et al		Henry L. Davis	1221	819		Lot 180 Pebble Creek P.H.I.
9085 Sept 21, 1984	"		Minnie Lee M. et al		Donald R. Clew	1222	375		Lot 9 Germann Dr. Fairfield Ac.
9460 Sept 26, 1984	"		John L. et al		Richard C. McClurg	1222	695		Lot 22 Legend Blvd Sherwood Forest
10114 Oct 2, 1984	"			Patricia A.	Sherry L. Reyburn	1223	106		Westwood Sec 4, Sville Austin Tp. Lot 299 Jamezwood Circle
10267 Oct 3, 1984	"		Monroe J.		Dney Taylor	1223	322		Lot 23, Briarcliff Dr. (Park St) Gordon St
10404 Oct 4, 1984	"			Sue S.	Bobby Joe Taylor	1223	456		Int Pt Lot 17 Curtis Rd + Attorney
10740 Oct 9, 1984	"		James Larry et al		Rozelle L. Cheek	1223	652		General Durable power of
11332 Oct 15, 1984	"		Connie James Mark		Robert M. Mulules et al	1224	93		Lot 104 Farvester Woods Sec 1 Northwood Sec 4
11437 Oct 16, 1984	Taylor	Fire & Sewer District			Balentine Brothers Bldg. Inc.	1224	198		sewer lines, appurtenances Wedgewood Place Sec 2
11438 Oct 16, 1984	"	Fire & Sewer District			Independent Properties Inc.	1224	199		sewer lines, appurtenances St
11991 Oct 19, 1984	Taylor			et al	Myle J. Sutton	1224	495		Quit claim Int 2.81 ac. Myrtle
11992 Oct 19, 1984	Taylor				Thomas Arthur Sutton	1224	496		Int 2.81 acs. Mill Village
12591 Oct 26, 1984	"		Surman E.		Myrtle L. Taylor	1224	909		Lot 39 (13) Robinson St. (one) Green
8953 Nov 1, 1984	Taylor	Fire & Sewer District		et al	Palmetho Bldg of Greenville	1225	356		Agreement

INDIRECT or GRANTEE Index to Deeds — Greenville County, S. C.

Open at Proper Tab according to First Letter or Letters of Name and refer to Buff Sub-Index sheet for page reference.

FILE NUMBER DATE OF RECORD	GRANTEES FAMILY NAMES	GIVEN NAMES ABCDEFGHIJ	GIVEN NAMES JKLMNO	GIVEN NAMES PQRSTUVWXYZ	GRANTORS	BOOK	PAGE	No. of Acres	BRIEF DESCRIPTION, LOCATION, ETC. (Not Warranted)
14255 Nov 9, 1984	Taylor	Earl Richard III ^{as Tr.} etal			Earle R. Taylor ^{Trustor}	1226	68	}	Revocation of Trust Agreement & Revocation of power of Attorney
" " 14360 Nov 12, 1984	"	Charles Hendrick ^{as Tr.} etal			" " "	1226	68		
" " 14934 Nov 16, 1984	"	Melissa Ellen etal			John T. Taylor	1226	257	}	Lot 94 Shadow Lane Super Hwy Stone bits
" " 15005 Nov 16, 1984	"	Michelle Ann etal			" " "	1226	257		
" " 16528 Nov 30, 1984	"	Jeffrey B. etal			David L. Vassy Jr. ^{etal}	1226	545	}	Rosedale Lot 34 Rosemary Ln.
" " 17602 Dec 11, 1984	"	Annette H. + Robert L. etal			James A. Baling	1226	617		
" " 18399 Dec 19, 1984	"	Maria J. etal			Louise B. Jones etal	1227	735	}	Power of attorney Cond. Haring Prop Regime Unit 7 - D. Ridgeview
" " 18840 Dec 21, 1984	"	Deborah A. etal			Clarence J. Evans etal	1228	298		
" " 19341 Dec 28, 1984	"	George W. etal		Paul E. J.	Max A. Marks	1229	122	}	Strip Hwy Right Unit 4 - D. Ridgeview Int Lot 123 Lynhurst Dr.
" " 19374 Dec 28, 1984	"	Siane P + Kenneth D. etal		Paul E.	Mary Chera T. Page etal	1229	575		
" " 19447 Dec 31, 1984	"	James L. + Virginia P. etal			Matthew David etal	1229	673	}	384 Oakley Rd. "Honey Creek" Tract 9 Bannerbrook Ar.
" " 20491 Jan 10, 1985	"	Charles H. etal			Consolidated Land Co. etal	1229	867		
					Elizabeth Ballenger Schwaiger etal	1230	24	}	Strip Paris Mtn. Ave. Paris Mtn Ave. Quit Claim Int. Lot 8
					J. Wayne Ballenger etal	1230	28		
					Myra Taylor Cannon etal	1230	89	}	Lot 5 / Center St. E. Sec. C Lot 8 Parkers Mill Rd. Lower
					Patricia B. Bennie H. Taylor	1230	725		

INDIRECT or GRANTEE Index to Deeds — Greenville County, S. C.

Open at Proper Tab according to First Letter or Letters of Name and refer to Buff Sub-Index sheet for page reference.

FILE NUMBER DATE OF RECORD	GRANTEES FAMILY NAMES	GIVEN NAMES ABCDEFGHIJ	GIVEN NAMES JKLMNO	GIVEN NAMES PQRSTUWXYZ	GRANTORS	BOOK	PAGE	No. of Acres	BRIEF DESCRIPTION, LOCATION, ETC. (Not Warranted)
22200 Judg. MK 23343 Feb 7, 1985	Taylor	Fire & Sewer District E. Richard ^{gr.} et al	John ^{gr.} et al		Earle R. Taylor Sr	1231	110		Resolution
" "	"	Earle R. et al			" " " "	1232	531		Int. Lot 44 = 38 acres Memorial Dr. Eft. Chick Spgs Sp.
" "	"	Charles Kendrick et al			" " " "	1232	531		Butler Sp.
24311 Feb 19, 1985	"	Bruce E.			Ralph W. Simmons	1233	86		Int 7.89 acs Moore Rd.
24514 Feb 20, 1985	Taylor	Fire & Sewer District a Body Politic			H. Andrew Parsons et al	1233	354		Int. R/W Coral Point
24515 Feb 20, 1985	"	"	"	"	Lollie S. Gibson	1233	355		Int. R/W Coral Point
24516 Feb 20, 1985	"	"	"	"	Palmetto Builders of Greenville, Inc.	1233	356		Int. R/W Coral Point Slopes Sec 1
24744 Feb 22, 1985	Taylor		Louis Michael		Ronald C. Lloyd et al	1233	486		Lot 97 Fernleaf Dr. Sunny
25216 Mar 1, 1985	"	Blenda B		Robert A	R. Nona Sullivan et al	1234	33		Sub 1 Cr. Laurel Rd + Jersey Ave
26117 Mar 6, 1985	"	Martha B.			Sara S. Purser et al	1234	391		Agreement
27406 Mar 18, 1985	"	Michelle	Brannon		Jack M. Bates	1235	77	3.28	acres
27776 Mar 21, 1985	"			Robert L.	James A. Boling	1235	295	3.1	acres Batson Rd.
28871 Mar 29, 1985	"			Vivian J.	Lillie Paulini Sampk	1235	965		Power of Attorney
29818 Apr 4, 1985	"		Nancy C.		Scottswood Prop. Co. The Farris Corp. et al	1236	529		Lot 9 Scottswood Ph 2 Pinewood Estates
30491 Apr 11, 1985	"	Ansel B.			David Taylor et al	1236	974		Lot 75 Pinewood Dr.


INDIRECT or GRANTEE Index to Deeds — Greenville County, S. C.

Open at Proper Tab according to First Letter or Letters of Name and refer to Buff Sub-Index sheet for page reference.

FILE NUMBER DATE OF RECORD	GRANTEES FAMILY NAMES	GIVEN NAMES ABCDEFGHIJ	GIVEN NAMES JKLMNO	GIVEN NAMES PQRSTUVWXYZ	GRANTORS	BOOK	PAGE	No. of Acres	BRIEF DESCRIPTION, LOCATION, ETC. (Not Warranted)
30730 Apr 12, 1985 32806	Taylor			Warren	Olivia Brooks Payne <i>(Handwritten note: ...)</i>	1237	143		Lot Fernwood Rd. S.ville
May 1, 1985 33384	"	Darryl B.			Robert W. Walker Hollis W. Walker	1238	419	6.3 ac.	Henry)
May 3, 1985 33753	"			Pauline	James S. Cooley	1238	768		Lot 5 & C. Hwy 20 (Piedmont Woods, Sec 4)
May 8, 1985 33935	"	Edward J. III			James Robert McAllister	1238	968		Lot 183 Royal Oak Rd. Farrester Ave. SeaWood Ept.
May 9, 1985 33883	"	Naomi D.			Esley Taylor	1239	87		Lot 71 + pt Lot 72 Arlands Haris. Prop. Regime
May 9, 1985 34406	"	Loretta M.			Frances S. Murff	1239	51		Unit B-11 Middleton Place
May 14, 1985 34852	"	Norma L.			Lois D. Taylor	1239	400		Limington Park Parkway Club Dr. Crawley Park
May 16, 1985 35328	"	ja. Nancy C.			Obear J. Taylor Jr. Co. Inc.	1239	693		Lot 122 + 123 Park Dr. Country Brookfield East Sect II
May 22, 1985 35579	"	Charles R. & Laura J.			James B. Johnson	1239	949		Lot 115 Doverdale Rd.
May 23, 1985 37229	"	Loretta M.			Boyd C. Lister	1240	118	0.32	ac. Wickers Springs Court
June 6, 1985 3638	"	Janet + Richard S.			Paul B. Byrum	1241	180		pt Lot 19
Aug 1, 1985 4116	"			Elwood	William Hugh Plessner	1245	480		lots 3 + 4 Glenwood Ln. Eptr. Lot 157 Belle Meade also pt Rd.
Aug 5, 1985 4594	"	Betty C.		Thomas E.	William E. Garrison	1245	876		Lot 10 = 8 acres old Georgia
Aug 8, 1985 4860	"	Jack M.			Larry A. Barnette	1246	82		Lot Arondale Forest
Aug 12, 1985 6909	"	Betty E.			Eugene Inrone Eckford	1246	270		Int Lot 66 Pryor Rd. Sec 1
Aug 28, 1985	"	Donald D.		Shelia C.	Ann Newby Riddle	1247	430		tract B = .12 ac. Tate Rd.

INDIRECT or GRANTEE Index to Deeds — Greenville County, S. C.

REG. U. S. PAT. OFFICE *Chas McCott* County Indexes Since 1888
An Identifying Trade Mark


 Open at Proper Tab according to First Letter or Letters of Name and refer to Buff Sub-Index sheet for page reference.

COTT FAMILY NAME INDEX No. 75 © 1949
MADE BY THE COTT INDEX COMPANY, COLUMBUS, OHIO
SOLD BY WALKER, EVANS & COGSWELL CO., CHARLESTON, S.C.

FILE NUMBER DATE OF RECORD	GRANTEES FAMILY NAMES	GIVEN NAMES ABCDEFGH	GIVEN NAMES IJKLMNO	GIVEN NAMES PQRSTUVWXYZ	GRANTORS	BOOK	PAGE	No. of Acres	BRIEF DESCRIPTION, LOCATION, ETC. (Not Warranted)
6908 Aug 28, 1985 7935	Taylor	Donald N.		Helia C.	Olis Garwin Chastain ^{etal}	1247	432		Tract A = 1 ac. Jate Rd.
Aug 29, 1985 7439	"	Gladys T. + Lewis W.			Gary M. Taylor	1247	580	10.40	acc McKelvey Rd.
Aug 30, 1985	"	Curtis			Westminster Co, Inc.	1247	725		Lot 38, Riverwoods, Sec. III
"	"	Francina			" "	1247	725		
7612 Sept 3, 1985 9550	"	Norothy M + James A.			Jay Banks	1247	909		Woodside Mill Village Lot 37 E. Seventh St.
Sept 18, 1985 9651	"			John P.	Frederick Palmer Jr.	1249	25		Power of Attorney Glendale, N.Y.
Sept 19, 1985 10749	"	Arlene + Kirby			Gerald Shur Real Estate	1249	61		Lot 93 + 94 Lot 92 N. way St.
Sept 27, 1985 10776	"			Gerry L.	Mark A. Gilliam ^{etal}	1249	654		Lot 26 & Canebrake III Chick bog sp.
Sept 30, 1985 11171	"			Mable E.	R. Marshall Taylor	1249	966		Int Lots 2 + 4 3 James St. Park
Oct 1, 1985 11998	"			Michael Louis	Geneva Styles Freeman	1250	66		Lot 10 Perry Rd. Sans Souci Placen
Oct 7, 1985 12004	Taylor	Sire + Sewer District			Smith + Steele Bldrs Inc	1250	376		R/W Sewer Lines Russton
Oct 7, 1985 12004	"	"	"	"	Russell C. Lash ^{etal}	1250	381		Right of way
Oct 7, 1985 12354	"	"	"	"	Kermit J. Gould	1250	383		Right of way Reserve R/W
Oct 9, 1985 13121	"	"	"	"	Lowe's Investment Corp.	1250	568	11.93	Acc R/W Sewer Lines etc Laurel Sts
Oct 16, 1985	Taylor	Berry L.			Norothy H. Treadwell ^{Exec}	1251	24		Lot 23, Carter Dr (Carter Dr)
"	"	Annette Y.							

INDIRECT or GRANTEE Index to Deeds — Greenville County, S. C.

REG. U. S. PAT. OFFICE *Chas. McCall* County Indexes Since 1888 An Identifying Trade Mark

 Open at Proper Tab according to First Letter or Letters of Name and refer to Buff Sub-Index sheet for page reference.

COTT FAMILY NAME INDEX No. 75 © 1949
MADE BY THE COTT INDEX COMPANY, COLUMBUS, OHIO
SOLD BY WALKER, EVANS & COGSWELL CO., CHARLESTON, S.C.

FILE NUMBER DATE OF RECORD	GRANTEES FAMILY NAMES	GIVEN NAMES ABCDEFGHIJ	GIVEN NAMES JKLMNOPQ	GIVEN NAMES RSTUVWXYZ	GRANTORS	BOOK	PAGE	No. of Acres	BRIEF DESCRIPTION, LOCATION, ETC. (Not Warranted)
13615 Oct. 18 1985	Taylor	Elizabeth L.	Jr. + Robert H.		Steven E. Taylor	1251	625		Bryshawood Chick Spg. Sp. Lot 12 Wood Hampton Blvd Woodfields
14250 Oct 24 1985	"		Martin L.		Richard Lee Taylor	1251	945		cont Lot 12 Woodmont Ln.
14401 Oct 25 1985	"	Dianne L.	+ Jim A.		Larry J. Whitener et al	1251	996	3.39	acc Hwy 17
16192 Nov 8 1985	"	Robert A.			Jay S. Carter	1252	31		Power of attorney
16669 Nov 14 1985	"	Fire + Sewer District			E. P. P. Anthony	1252	296		Right of way bill 12/20
17084 Nov 18 1985	"		M. W. Earl + Sherron		Donald H. Alvin	1252	202		Lot 26 Chaucer Rd. Northwood
17173 Nov 19 1985	"	Barbara J.			Bridges Enterprises, Inc.	1253	589		Marine Prop. Regime Bond for Title Unit 8-K. Yorktown
18398 Nov 29 1985	"	Donna M. + Jimmy Ray			J. M. Marchant Jr.	1254	359		Trance Sec II. Lot 29 Rockuck St. Lakeview
20626 Dec 13 1985	"			William B.	Cynthia W. Taylor	1255	358		Power of attorney
20402 Dec 18 1985	"	Cecelia Ann			James E. Taylor et al	1255	566	.67	acc Earle Dr. Holly Tree Plantation Phil Sec II
20952 Dec 23 1985	"	Cynthia W.	+ William B.		Robert Tomlinson et al	1255	972		Lot 103 Bearwood Dr. Park
21399 Dec 27 1985	"	Ella Mae			Francis R. Oxner	1256	233		Lot Watson St. Carver Park
22049 Jan 2 1986	"	Edward M.			Michael Louis Taylor	1256	736		Lot 10 Perry Road Sam Sconi
22282 Jan 14 1986	"	Fire + Sewer District			Brian E. Chew et al	1257	592		Right of way Sec. 4
22391 Jan 15 1986	"		Francis William		Stephen P. Harris et al	1257	622		Lot 122 Red Oak St. Duquesne Place
22786 Jan 17 1986	"	Shirley L.			Shirley L. Alexander	1257	824		St James Rd.

REVERSE or GRANTEE Index to Deeds — Greenville County, S. C.

REG. U. S. PAT. OFFICE *Chas McCott* County Indexes Since 1888 An Identifying Trade Mark

 Open at Proper Tab according to First Letter or Letters of Name and refer to Buff Sub-Index sheet for page reference.

COTT FAMILY NAME INDEX No. 75 © 1949
MADE BY THE COTT INDEX COMPANY, COLUMBUS, OHIO
SOLD BY PHOTO COPY SUPPLY, MAULDIN, S. C.

()

FILE NUMBER DATE OF RECORD	GRANTEES FAMILY NAMES	GIVEN NAMES ABCDEFGHIJ	GIVEN NAMES KLMNNO	GIVEN NAMES PQRSTUWXYZ	GRANTORS	BOOK	PAGE	No. of Acres	BRIEF DESCRIPTION, LOCATION, ETC. (Not Warranted)
24772 Jan 28 1986	Taylor		Louis et al		Jean R. Wilson et al	1258	525		Agreement
24861 Jan 28 1986	"		Lois D.		Marvin E. Taylor et al	1258	552	5	Acres W Roper Mt + Garlington
24963 Jan 29 1986	"	Harace L.		Virginia C.	BWOT Fifty-Fifth St Inc	1258	643		#41 Williamsburg at Potomac
" "	"	"	"	"	" "	1258	643		woods Harig Prop Regime also easement, ingress & egress
25471 Feb 3 1986	"		Lois Dean		BWOT Fifty-Fifth St Inc	1259	57		#57 Williamsburg at Potomac
25763 Feb 4 1986	"	Bobby J.		Jerrilyn A.	3KA Pickensville Finance Co. Finance South, Inc	1259	222		Lot 43 Perry Ave.
27681 Feb 24 1986	"	Albert J. Jr.			Jack Z. Taylor	1260	359		Power of Attorney
27766 Feb 24 1986	"		Jack Z.		U.S. Retirement Corp.	1260	402		Pl II Sec 7
28779 Mar 4 1986	"	Harold L.			Nancy Jane Keyley	1261	75		Lot 5 Seal Trail, Swansgate
28954 Mar 5 1986	"	Sakota Christine			Nessie T. Smith	1261	239		Harig Prop Regime Unit 86 Holly Powne Rd (Hwy 276) Greer, S.C. Sec 14-2
29737 Mar 12 1986	"	Duane Jr.			Douglas Duane Taylor	1261	668		Lot 1 Ch Greenbriar Dr Frontage
29914 Mar 13 1986	Taylor	Fire + Sewer District			Westbury Place Associates Co. Inc	1261	834		Int Lot 1 Bushy Creek Rd.
31139 Mar 25 1986	Taylor	Brenda B + John W.			Shelley Realty + Construction	1262	613		Sewer R/W, Westbury Place S'ville
31209 Mar 25 1986	"	Beverly B.			Eugene A. Brigham et al	1262	641		Lot 90 Westwood South Sec 2 Colonial Hills
31371 Mar 26 1986	"		John H. Jr.		Eva Mae Green	1262	744		Lot 75 Fairfield Circle Sec 5
31400 Mar 26 1986	"	Clyde W.			Jack E. Pittman	1262	720	1.23	General power of attorney (Hwy 253) Ac Cr Emile St + Bramlett Rd

REVERSE or GRANTEE Index to Deeds — Greenville County, S. C.

REG. U. S. PAT. OFFICE *Chas McCott* County Indexes Since 1888 An Identifying Trade Mark

 Open at Proper Tab according to First Letter or Letters of Name and refer to Buff Sub-Index sheet for page reference.

COTT FAMILY NAME INDEX No. 75 © 1949
MADE BY THE COTT INDEX COMPANY, COLUMBUS, OHIO
SOLD BY PHOTO COPY SUPPLY, MAULDIN, S. C.

FILE NUMBER DATE OF RECORD	GRANTEES FAMILY NAMES	GIVEN NAMES ABCDEFGHIJ	GIVEN NAMES JKLMNO	GIVEN NAMES PQRSTUVWXYZ	GRANTORS	BOOK	PAGE	No. of Acres	BRIEF DESCRIPTION, LOCATION, ETC. (Not Warranted)
32355 Apr 2 1986	Taylor	A. Steven	Joan E		Ash Grove Land Co. Inc	1263	329		Lot 15 Bradley Station
32871 Apr 7 1986	"	Bobby B.			Bobby Beaman	1263	627	2.13	acs Green Pond Rd. = 52 ac Highlands Sp. Int. Int 1 = 50 ac. Int 2
34111 Apr 17 1986	"	David C.			Lillian D. Taylor	1264	378		
35778 Apr 30 1986	"	Beverly B. etal			Blairia Hunter etal	1265	303		Fence Agreement Haris Prop. Regime
35911 May 1 1986	"		John H. III		Loretta M. Taylor	1265	384		Unit B-11 Middleton Place Prop. Regime
36442 May 5 1986	"	Beverly B.			Willis G. Turner	1265	658		Unit 70 Trentwood Haris.
37155 May 9 1986	"	Elizabeth R.			Earle Richard Taylor for Patricia P. Taylor	1266	916		Int lots 2 + 4 Taylor Rd.
37582 May 14 1986	"		James E. etal		Patricia P. Myers	1266	315	0.75	ac. Earle Dr.
38321 May 20 1986	"		May P etal		" "	1266	315		
38552 May 21 1986	"	Edwin M.		Willette T.	John H. Jollison	1266	677		Power of Attorney orig see Bk 1116 pg. 430
38788 May 30 1986	"	Calvin B	+ Peggy E.		Marshall L. Taylor etal	1266	782		Assignment of bond for title for (Haris 25) Baker Sp.
41782 June 13 1986	"	Bradley C	Jodi M.		Halman J. Cheek Jr. etal	1267	468		pt Lot 3 White Horse Rd. Del Norte Ests. Sec 3
41894 June 13 1986	"			Carson Racene	David J. Bratt	1268	589		Lot 348 Ladbrooke Rd.
42458 June 18 1986	"	Arthur M	+ Pamela L.		Howard L. Taylor Inc.	1268	607		Int Lot 9 Westcliffe Sec III
43264 June 24 1986	Taylor	Fire + Sewer District			Sun Land Properties	1268	936		Lot 6 Mt. Williamsburg Ests.
					Harace Ruff	1269	492		Right of way

REVERSE or GRANTEE Index to Deeds — Greenville County, S. C.

REG. U. S. PAT. OFFICE *Chas McCott* County Indexes Since 1888 An Identifying Trade Mark

Open at Proper Tab according to First Letter or Letters of Name and refer to Buff Sub-Index sheet for page reference.

COTT FAMILY NAME INDEX No. 75 © 1949
MADE BY THE COTT INDEX COMPANY, COLUMBUS, OHIO
SOLD BY PHOTO COPY SUPPLY, MAULDIN, S. C.

()

FILE NUMBER DATE OF RECORD	GRANTEES FAMILY NAMES	GIVEN NAMES ABCDEFGH	GIVEN NAMES IJKLMNO	GIVEN NAMES PQRSTUVWXYZ	GRANTORS	BOOK	PAGE	No. of Acres	BRIEF DESCRIPTION, LOCATION, ETC. (Not Warranted)
403 Jul 2, 1986 765	Taylor	Fire + Sewer District AKA Betty Jean S. Duncan			Inc. Balentine Brothers	1270	127		Pebble Valley R/W Seneca Links, etc.
Jul 7, 1986 1455	Taylor	Betty Jean Duncan			Perry S. Luthi Trust	1270	452		View Point Place Lot 34 Rainbow Dr (AKA View Point Rd)
Jul 10, 1986 1586	"	Carolyn E.			Markley A. Edwards etal	1270	740		Lot Ests Sec 2
Jul 11, 1986 2800	"	Elaine + Marvin			Jerry R. Smith etal	1270	810		Lot 17 East Highlands Kelpell Park Easement reserved
Jul 21, 1986 2967	"			Tom W. Jr.	Kellett Park, Inc.	1271	525		Lot 10 Thornbury Ct. Sec 2
Jul 22, 1986 3215	"	Clyde W.			Larry W. Essick etal	1271	600		Lot 2 Fair Hgts.
Jul 23, 1986 "	"		John A.	etal	John T. Decembrino	1271	725		Lot 114 Devenzer Place Sec 2
" "	"		Jane V.	etal	" " "	1271	725		
5120 Aug 5, 1986 5264	"			Scott John	Joan W. Taylor	1272	697		Cir. Brookfield West Sec 2 Quit Claim Lot 42 Brynburst
Aug 5, 1986 5297	"		Naomi		J. Robert Wright Jr.	1272	782		Sec 4 Orchard Acres Lot 219 Fairhaven Dr.
Aug 6, 1986 5481	"			Roberta Sara William etal	Willa C. Taylor	1272	798		Lot 2 Alpine Way
Aug 7, 1986 6065	"				Robert J. Mason	1272	926		Lot Ingle + Vertain Street, Dues
Aug 12, 1986 6938	"		John Jr.		E. H. Green	1273	293	5	acres Chick Sg 7p.
Aug 12, 1986 6665	"			Carson Racene	B. E. Huff etal	1273	309		Int Lot 8 Eastcliffe Way Prop. Racine
Aug 15, 1986 8883	"		Mark W.		Sunbelt Properties Inc	1273	621		Unit 16 Parkview Harig.
Sept 2, 1986			Jane J.		Blackwood Ltd. add. Pts.	1274	772	26.92	acs Erakfield

REVERSE or GRANTEE Index to Deeds — Greenville County, S. C.

REG. U. S. PAT. OFFICE *Chas McCatt* County Indexes Since 1888 An Identifying Trade Mark

 Open at Proper Tab according to First Letter or Letters of Name and refer to Buff Sub-Index sheet for page reference.

COTT FAMILY NAME INDEX No. 75 © 1949
MADE BY THE COTT INDEX COMPANY, COLUMBUS, OHIO
SOLD BY PHOTO COPY SUPPLY, MAULDIN, S. C.

FILE NUMBER DATE OF RECORD	GRANTEES FAMILY NAMES	GIVEN NAMES ABCDEFGHIJ	GIVEN NAMES JKLMNOPQ	GIVEN NAMES RSTUVWXYZ	GRANTORS	BOOK	PAGE	No. of Acres	BRIEF DESCRIPTION, LOCATION, ETC. (Not Warranted)
9100 Sept 2, 1986	Taylor			L. Jr. William	Ronnie Wagner et al	1274	866		Village, Sec II Lot 77 Westminister
10182 Sept 10, 1986	"			Shelia C.	Donald D. Taylor	1275	455		Int 1 ac = Tract A
11145 Sept 17, 1986	"			John Emie Dennis et al	Peggy Stalton et al	1276	46		Lot 6 Dixie Circle Murphy
11923 Sept 23, 1986	"			Patricia	Jane Marie O'Sheal	1276	433		Lot 11 Sturdivant Street
12180 Sept 24, 1986	"	Elliot Alfred			SARAH Dianne B. Taylor Diane B. Taylor	1276	539		Int 5.65 acs Blacks Dr
12981 Sept 30, 1986	"	Claudia B +		Richard S	Harrison G. Watts Jr. et al	1276	999		Lot Belmont Ave.
13602 Oct 2, 1986	"			T. Vivian	Property in fact Vivian T. Taylor Lillie Pauline Sample	1277	325		Int Lot 5 Old Augusta Rd.
13601 Oct 2, 1986	"			T. Vivian	NKA Vivian T. Taylor et al Vivian S. Thompson	1277	327		Int Lot 5 Old Augusta Rd. Points also easement
14599 Oct 9, 1986	"			John III	First Fed H & Assoc of SC Inc	1278	9	0.80	Acres Pebble Creek Pl X Club Wedgewood Place
14764 Oct 10, 1986	"			Jody et al	Independent Properties Inc	1278	49		Lot 49 Monarch Place Kellott Park Sec 3
16539 Oct 23, 1986	"			Victoria Politic	Kellott Park, Inc.	1279	76		Lot 37 Kellott Park Dr.
16540 Oct 23, 1986	Taylor	Fire & Sewer District		A Body	Center Inc Wade Hampton Space	1279	91	3.34	Acres Space Dr.
16991 Oct 28, 1986	Taylor	Gordon et al			James R. Lurry	1279	324		Lot 27 Garrester woods Sec 7, Mauldin
" "	"	Frances et al			" " "	1279	324		
19266 Nov 11, 1986	"			Jerry D.	W. N. Leslie, Inc.	1280	498		Creek PUD, Pl X Sec II Lot 5 The Oaks Pebble
20978 Nov 21, 1986	"	cancelled #4704 Doris & Ben Emch & Jjie		Deed Bk 1387 pg 221 1-31-90	William C Bates	1281	416		Bond for Title

REVERSE or GRANTEE Index to Deeds — Greenville County, S. C.

REG. U. S. PAT OFFICE *Chas McClellan* County Indexes Since 1888 An Identifying Trade Mark

Open at Proper Tab according to First Letter or Letters of Name and refer to Buff Sub-Index sheet for page reference.

COTT FAMILY NAME INDEX No. 75 © 1949
MADE BY THE COTT INDEX COMPANY, COLUMBUS, OHIO
SOLD BY PHOTO COPY SUPPLY, MAULDIN, S. C.

()

FILE NUMBER	DATE OF RECORD	GRANTEES FAMILY NAMES	GIVEN NAMES ABCDEFGH	GIVEN NAMES IJKLMNOP	GIVEN NAMES PQRSTUVWXYZ	GRANTORS	BOOK	PAGE	No. of Acres	BRIEF DESCRIPTION, LOCATION, ETC. (Not Warranted)
21599	Nov 26, 1986	Taylor		^L Michael		Edward B. Andrews ^{etal}	1281	771	2.01	Donaldson Rd.
22473	Dec 3, 1986	Jaylors		Lumber Co. Inc.		Valentine Brothers ^{Inc.} ^{Blrs}	1282	258		Lot 50 Pebble Valley Hundred Rd.
22704	Dec 5, 1986	Jaylar		^{Hopkins} Jane Knight		Hugh Agnew ^{etal} ^{Hopkins}	1282	546		Tract A = 32.28 acs old
25424	Dec 17, 1986	"	Blenda B.			Robert A. Taylor	1283	451		Limited + Specific Power of attorney
25630	Dec 18, 1986	"	Blenda B	+	^{Jr.} Robert A.	John C. Rearden	1283	543		Free Plantation
25848	Dec 19, 1986	"	^L Harace	^E Marvin		^{etal} Kathryn T. Tate	1283	700		Lot 30 Old Town Way Holly Agency Agreement
25986	Dec 19, 1986	"	Bruce E.			Allene J. Fard	1283	718		Durable power of attorney and
"	"	"	Bertha E.			" " "	1283	718		Int 3.07 acs S. Line St. Etn + poplar Dr.
25987	Dec 19, 1986	"	Bruce E.			Allene J. Fard	1283	719		Lot 8.36 acs Cr poplar Dr + S. Line Etn.
"	"	"	Bertha E.			" " "	1283	719		
26359	Dec 23, 1986	"	Helen J	+	Phillip A.	Dwaine ^{etal} Excell Wood	1284	71		Lot 8 Riverwoods Sec 1
27066	Dec 30, 1986	"				James E. Williams ^{etal} ^{Jr.}	1284	724		Cartersburg
27367	Dec 31, 1986	Jaylors		Lumber Co. Inc.		Milton M. Shockley	1284	890		Lot 62 South Way St. Sec 1
28049	Jan 2, 1987	Jaylor	Earle L.			_____	1285	448		Lot 63 Holtzclaw Ets. agreement + Revocation of Power of attorney
28075	Jan 2, 1987	"	E. Richard	^{Jr.}		_____	1285	456		Withdrawal + Revocation of Trust see deed bk 1161 pg 90 Release for lease agreement

(over)

REVERSE or GRANTEE Index to Deeds — Greenville County, S. C.

REG. U. S. PAT. OFFICE

ChemLott County Indexes Since 1888 An Identifying Trade Mark



Open at Proper Tab according to First Letter or Letters of Name and refer to Buff Sub-Index sheet for page reference.

COTT FAMILY NAME INDEX No. 75 © 1949
MADE BY THE COTT INDEX COMPANY, COLUMBUS, OHIO
SOLD BY PHOTO COPY SUPPLY, MAULDIN, S. C.

FILE NUMBER	GRANTEES FAMILY NAMES	GIVEN NAMES ABCDEFGH	GIVEN NAMES IJKLMNO	GIVEN NAMES PQRSTUVWXYZ	GRANTORS	BOOK	PAGE	No. of Acres	BRIEF DESCRIPTION, LOCATION, ETC. (Not Warranted)
DATE OF RECORD									
28510 Jan 6, 1987	Taylor	E. Richard Jr.	L. et al		—	1285	767		Declaration of Covenants & restrictions for property of Richard Taylor Jr.
" "	"	Hendrick Charles	et al		—	1285	767		
" "	"	Earle L. III	et al		—	1285	767		
30646 Jan 26, 1987	"	Bobby B.			James C. Cole	1286	830		Lot Gantt Sp.
32220 Feb 5, 1987	"	Columbus	et al		Judy J. Cothran Judy J. Newton	1287	861		Lot 87 Chipley Lane Chestnut Hills
" "	"	Louise	et al		" "	1287	861		
32533 Feb 9, 1987	"	Betty		Jody et al	Independent Properties	1288	37		Place, Sec 2 Lot 3 Stallings Rd. Wedgewood Village Paddock Lane
32537 Feb 9, 1987	"			Mary L.	William R. Taylor Jr.	1288	77		Lot 77 Sec II Westminster
32624 Feb 9, 1987	"	Carline			James Jesse Wein	1288	97		Sec A Lot 227 Fox Hall Rd. Woodfield Dr.
32789 Feb 10, 1987	"	Darryl B. Joyce	J. et al		James W. Crain	1288	129		Agreement Well and Water Line Easement Hts. Bates Sp.
32784 Feb 10, 1987	"	Darryl B. Joyce T.			Haley P. Nations	1288	128		Lot 51 Blue Ridge Dr. Enoree
33311 Feb 13, 1987	"			Smith Victoria	Kellett Park Inc.	1288	402		Agreement & Easement Kellett Park Sec 3
33309 Feb 13, 1987	"			John P.	Victoria Smith Taylor	1288	406		Lot 37 Kellett Park Dr.
33358 Feb 13, 1987	"	Elizabeth			Mary Ellen Kay	1288	409		Pa 12 Harris Prop. Regime Unit 12-A Village Town House
38148 Mar 17, 1987	"			Eunice Patricia	William Kay Hinson	1290	630		Power of Attorney
40045 Mar 27, 1987	"	Richard Jr. Earle			Karolyn L. Taylor	1291	334		Hts. Lot 6 Sheffield Rd. Belmont

REVERSE or GRANTEE Index to Deeds — Greenville County, S. C.

REG. U. S. PAT OFFICE *Chas McCott* County Indexes Since 1888 An Identifying Trade Mark

Open at Proper Tab according to First Letter or Letters of Name and refer to Buff Sub-Index sheet for page reference.

COTT FAMILY NAME INDEX No. 75 © 1949
MADE BY THE COTT INDEX COMPANY, COLUMBUS, OHIO
SOLD BY PHOTO COPY SUPPLY, MAULDIN, S. C. ()

FILE NUMBER DATE OF RECORD	GRANTEES FAMILY NAMES	GIVEN NAMES ABCDEFGHIJ	GIVEN NAMES JKLMNO	GIVEN NAMES PQRSTUVWXYZ	GRANTORS	BOOK	PAGE	No. of Acres	BRIEF DESCRIPTION, LOCATION, ETC. (Not Warranted)
45760 Apr 27 1987	Taylor	Gregory D. et al			Antex Properties Inc	1293	502		Garhouses Ph XT. Lot 132 Woodwind
47339 May 4 1987	"	Esther V.			James H. Taylor	1294	76		Lot 34 Chick Spg Sp.
48890 May 12 1987	"	Barbara			Fred W. Coffey	1294	731	4.73	acs Grove Sp.
49115 May 13 1987	"		Life Estate Lois L.		Thomas H. Taylor et al	1294	786		3 Lots
49804 May 18 1987	"	Glacia W.			yeargin Properties Inc.	1295	97		Forest Garhouses Lot 6 Oak Forest Gray Oak
5119 May 22 1987	"	Charlita E.			Ara S. Nelson	1295	606		Int pt lot 12 Village Creek, Creek
51434 May 26 1987	"	Allen and Barbara			J. R. Reed et al Sillie Mae B. Stephens	1295	758		Lot 1 Mayfield Rd. Austin Sp.
52084 May 28 1987	"		Nancy A.		Robert R. Taylor	1295	959		Kingsgate Int Lot 79 Dorington W.
52279 May 29 1987	"		Michael		C. Ned Opertine et al	1296	11		Dr. Lot 50 + Pt Lot 51 Nubland
53119 June 2 1987	"	Norothy J.			William L. Sapon	1296	437	.70	acs St Marks Rd.
53433 June 3 1987	Taylor			Lumber Co. Inc.	Ethel A. Powers	1296	582		Sp. Sp. Lot 64 Watkins Circle, Chick
54125 June 5 1987	Taylor	James D.			Esther V. Taylor	1296	838		Int Lot 34 Chick Spg Sp.
55319 June 12 1987	"	Martha E.	William Sr.		Billy J. Balding	1297	300	5.90	acs = Lot 30
56737 June 19 1987	"	Clyde L.			Michael F. Goodling et al	1297	836		Lot Cr Bull + Marys Bridge Rd.
334 July 1 1987	"		Wittie E +	Robert T.	Gregory J. Snipes	1298	862		Lot Oak Grove Lake Rd.
400 July 2 1987	Taylor	Sire + Sewer District			Smith + Steel Builders Inc	1298	917		for Russton Place Sec 2 Ph 1 + 2 All sewer lines, R/W + Appurtenances

REVERSE or GRANTEE Index to Deeds — Greenville County, S. C.

REG. U. S. PAT. OFFICE *Chas McCott* County Indexes Since 1888 An Identifying Trade Mark

Open at Proper Tab according to First Letter or Letters of Name and refer to Buff Sub-Index sheet for page reference.

COTT FAMILY NAME INDEX No. 75 © 1949
MADE BY THE COTT INDEX COMPANY, COLUMBUS, OHIO
SOLD BY PHOTO COPY SUPPLY, MAULDIN, S. C.

FILE NUMBER	GRANTEES	GIVEN NAMES	GIVEN NAMES	GIVEN NAMES	GRANTORS	BOOK	PAGE	No. of Acres	BRIEF DESCRIPTION, LOCATION, ETC. (Not Warranted)
DATE OF RECORD	FAMILY NAMES	ABCDEFGH	IJKLMNO	PQRSTUVWXYZ					
776 July 6 1987 1287	Taylor	Edward Bruce	Lisa L.		Bruce E. Taylor ^{etal}	1299	74	0.56	acs Poplar Av. Greer
July 8 1987 1806	"	Charles	+ Selena		James G. Ashe ^{etal}	1299	224		Lot 8 Cochran Av. Less Lot Westwoody Sville
July 10 1987 2108	"	Darrell	+ Sherry D.		Union Home Loan Corp	1299	481		Lot 238 Bellwood Circle acres
July 13 1987 2544	"		James C.		Margaret Merle Taylor	1299	585	1.60	acs Roper Mt Rd. Also 6.09
July 15 1987 4133	"	Charles W.	+ Margaret Ann		David M. Roper ^{etal}	1299	806	5.42	acs Gaze Rd.
July 23 1987 4311	"		N. Earl + Sharon M.		Linda E. Woods	1300	447		Lot 14 Oak Forest way Prop Reg
July 24 1987 4554	"		Jane Judy		J. Peace + Associates Ltd. ^{etal}	1300	499		Unit 173 Inglewood Hairy
July 27 1987 4698	"		Jeffrey P.	William	Richard S. Battram	1300	761		Partnership Agreement
July 27 1987 4721	Taylor	Fire + Sewer District			Milton M. Shockley Jr.	1300	821		Lot 41 Enoree Hills Falls, Cleveland Sp.
July 27 1987 4802	Taylor	Charles	Linda L.		John E. Moody ^{etal}	1300	834		pt Lot 9 River Mr. River Beer Hwy.
July 28 1987 4870	"		Marnie L. + William		Thomas William McCreary	1300	859		Bond for Title pt tract 3
July 28 1987 4789	"	Dave R.			Cheryl H. Godson	1300	935		Lot
Aug 6 1987	"	Fred L.			James R. Taylor	1301	882		General power of Attorney
"	"	Albert			" " "	1301	882		
6858 Aug 6 1987	"	Ella Mae			Carrie B. Smith	1301	922		Power of Attorney
6861 Aug 6 1987	"		Janice Lena		Ella Mae Taylor	1301	919		Int Reserved Life Estate both grantee + grantor Lot 5 Gantt Sp.
"	"		James C.		" " "	1301	919		

REVERSE or GRANTEE Index to Deeds — Greenville County, S. C.

REG. U. S. PAT. OFFICE *ChumCott* County Indexes Since 1888 An Identifying Trade Mark

Open at Proper Tab according to First Letter or Letters of Name and refer to Buff Sub-Index sheet for page reference.

COTT FAMILY NAME INDEX No. 75 © 1949
MADE BY THE COTT INDEX COMPANY, COLUMBUS, OHIO
SOLD BY PHOTO COPY SUPPLY, MAULDIN, S. C.

()

FILE NUMBER DATE OF RECORD	GRANTEES FAMILY NAMES	GIVEN NAMES ABCDEFGHIJ	GIVEN NAMES JKLMNO	GIVEN NAMES PQRSTUVWXYZ	GRANTORS	BOOK	PAGE	No. of Acres	BRIEF DESCRIPTION, LOCATION, ETC. (Not Warranted)
6859 Aug 6, 1987	Taylor	Ella Mae			Carrie Smith	1301	920		Lot 5 Bantt Sp.
6860 Aug 6, 1987	"			Jarice Rena et al	Ella Mae Taylor	1301	921		Reserved Life Estate Interest both Grantee & Grantor, Pt Lot 4 Lot 59 Watson St.
" "	"			James C. et al	" " "	1301	921		
7877 Aug 13, 1987	"			Jarice C. et al	Verona A. Chapman	1302	396		Int Pt Lot 104 Jallulah Dr.
7889 Aug 13, 1987	"			Jody et al	Independent Properties Inc	1302	405		Wedgewood Place Lot 4 Stallings Rd. Sec 2
7888 Aug 13, 1987	"			Jody et al	Independent Properties Inc	1302	406		Wedgewood Place Lot 5 Stallings Rd. Sec 2
7890 Aug 13, 1987	"			Loretta	Jody Taylor, et al	1302	407		Wedgewood Place Lot 4 Stallings Rd. Sec 2
8692 Aug 18, 1987	"	Hendrick Charles			Earle R. Taylor III	1302	728		Power of attorney
8538 Aug 18, 1987	"			Jerry W. H. et al	James T. Orr	1302	715		Pt Lot 43 Newberry St.
" "	"			Karen et al	" " "	1302	715		Foreign Sur deed Bk. 1190 p 590
10355 Aug 28, 1987	"			A. Teresa	Stanley E. Taylor	1303	652		Int Lot 9
113409 Sept 16, 1987	"	Charles	Jane Laura		Earlan Investment Group Inc	1305	232		Quail Creek Lot 9 Riley Smith Rd.
113453 Sept 16, 1987	"		Marian Walter H.		The Smith Co Greenville Inc	1305	269		Unit 5 Pelham Oaks Townhome
113754 Sept 18, 1987	"	Barbare Frances	Barbare Joan	et al	Shirley Ann Barbare	1305	396		Int Lot Garden Rd. Highland
113755 Sept 18, 1987	"	Barbare Frances	Barbare Joan	et al	Shirley Ann Barbare	1305	391		Highland Sp. Int Lot Pink Hill Mill Rd
114802 Sept 25, 1987	"	Barbara		et al	Ruby B. Dill	1305	892		Power of attorney

REVERSE or GRANTEE Index to Deeds — Greenville County, S. C.

REG. U. S. PAT OFFICE *ChumCott* County Indexes Since 1888
An Identifying Trade Mark

 Open at Proper Tab according to First Letter or Letters of Name and refer to Buff Sub-Index sheet for page reference.

COTT FAMILY NAME INDEX No. 75 © 1949
MADE BY THE COTT INDEX COMPANY, COLUMBUS, OHIO
SOLD BY PHOTO COPY SUPPLY, MAULDIN, S. C.

FILE NUMBER DATE OF RECORD	GRANTEES FAMILY NAMES	GIVEN NAMES ABCDEFGHIJ	GIVEN NAMES JKLMNO	GIVEN NAMES PQRSTUVWXYZ	GRANTORS	BOOK	PAGE	No. of Acres	BRIEF DESCRIPTION, LOCATION, ETC. (Not Warranted)
16861 Oct 8, 1987	Taylor		L.	Linda	Charles D. Taylor	1307	203		Falls, Cleveland Tp. Int Pt Lot 9 River Dr. River
17197 Oct 9, 1987	"	Barbara	D. etal		<i>By atty in fact Eleanor D. Porter etal</i> Ruby B. Dill	1307	447		Lot 7 Blk E. Mills Ave. Ashley Oaks
18849 Oct 21, 1987	Jaylors	Fire & Sewer District			S. Square & Ben Pts	1308	425		all sewer lines, R/W & appurtenances
18858 Oct 21, 1987	"	Fire & Sewer District		etal	Smith & Steele Builders Inc	1308	429		Agreement
18817 Oct 21, 1987	Jaylar	Company Inc.			a & c Ben Pts Jarvester Creek Partnership	1308	414		Jarvester Creek Lot 48 Jarvester Creek way
18892 Oct 21, 1987	"	Gordon & Lannie			etal Lonnie W. Sexton	1308	459		Lot 5 Brushy Creek Ridge
19469 Oct 26, 1987	"	Clyde W.			Frances Ann Parker	1308	823		Lot 16 Blk L. Fair Hgts.
19470 Oct 26, 1987	"	Clyde W.			Carol Hamon Sneed	1308	824		Lot 7 Blk X Fair Hgts.
20157 Oct 30, 1987	"	Cynthia & Joseph	Jed		James D. Wynn	1309	160		Jarvester Cr. Sec 2 Bond for title, Lot 2
20360 Oct 30, 1987	"		Gerry L.		Cross Creek Dev. Corp.	1309	271		Pebble Creek Ph II Sec II Lot 24 Pebble Creek Way, Sub.
20546 Nov 2, 1987	"		Lue Vonne		Marie H. Payne	1309	395		Lot 58 Est. of Brookforest Tp.
20602 Nov 2, 1987	"	Dale L.		Stephen W.	Louise Thurston AKA Dale L. Duncan	1309	420		Tract Lenny Creek Rd, Saluda Duncan Mills
20925 Nov 4, 1987	"			Stephen W.	Dale L. Taylor	1309	638		Int Lot 91 Wallace St. Sec 3
23851 Nov 17, 1987	"	R. Nareatha			James A. Bradley	1310	667		Carterbury Sub'd Lot 82 First Day St. Sec II
27475 Dec 14, 1987	"		N. Earl		The Taylor Co. Inc.	1312	772		Jarvester Creek Lot 48 Jarvester Creek Way
28294 Dec 18, 1987	"		Michael L.		Robert L. Stealy	1313	198		mevis Lot 1 Plat for Heirs of T. T.

REVERSE or GRANTEE Index to Deeds — Greenville County, S. C.

REG. U. S. PAT. OFFICE *Chas McCollie* County Indexes Since 1888 An Identifying Trade Mark

Open at Proper Tab according to First Letter or Letters of Name and refer to Buff Sub-Index sheet for page reference.

COTT FAMILY NAME INDEX No. 75 © 1949
MADE BY THE COTT INDEX COMPANY, COLUMBUS, OHIO
SOLD BY PHOTO COPY SUPPLY, MAULDIN, S. C.

()

FILE NUMBER	DATE OF RECORD	GRANTEES FAMILY NAMES	GIVEN NAMES ABCDEFGH	GIVEN NAMES IJKLMNO	GIVEN NAMES PQRSTUWXYZ	GRANTORS	BOOK	PAGE	No. of Acres	BRIEF DESCRIPTION, LOCATION, ETC. (Not Warranted)
31828	Jan 18, 1988	Taylor		John S.	etal	James P. Johnson ^{etal}	1315	377	}	Lot 35 Piney Grove Rd. Forester Woods Sec VII
"	"	"		Marilyn L.	etal	" " "	1315	377		
31860	Jan 18, 1988	"	David E.	etal		Frank H. Smith Jr.	1315	385	}	2.0 Acres Cr & C. Hwy 418 + Parsons Rd.
"	"	"	Blanche T.	etal		" " "	1315	385		
32878	Jan 26, 1986	"	Ann Carol			Joseph A. Taylor	1315	898		Int 6.5 ac. Jamville Rd. Butler Sp.
33174	Jan 28, 1988	"	Bruce E.			Irene S. Simmons	1316	30		Int 7.89 acs Moore Rd.
33407	Jan 29, 1988	"	Gregory	Gill M.		Windsor Properties Inc	1316	160		Lot 39 Glen Garry Sec II Sp. 3. Near Green
36020	Feb 19, 1988	"	David A.			Charlene W. Taylor	1317	519		Int Lot 36 + Int Lot 37 Chick
36818	Feb 25, 1988	"	Dale	etal		Jimmy W. Wooten ^{etal}	1317	967	}	2.74 Acres Rolling Meadow Ests Highland Sp.
"	"	"	Beverly A.	etal		" " "	1317	967		
38782	Mar 9, 1988	"	Josie Lucille B.			Martha Elaine B. Robertson	1319	11		Oneal Sp. Lot 1 Groce Meadow Rd.
39152	Mar 11, 1988	"			Robert C.	Martha W. Daniel ^{W. Daniel}	1319	222		Sp Trail E. North St Extra Butler
39596	Mar 15, 1988	"			Tom W. Jr.	Ramland Builders	1319	408		Collins Creek Sec V Lot 98 Collins Ridge Dr.
40604	Mar 22, 1988	"	Alex Arnold	etal		R. C. Ayers	1319	995	}	Lot 11 Colonial Acres Sec 3
"	"	"	Ann Barbara	etal		" " "	1319	995		
40722	Mar 23, 1988	"			Sharon	Norm Wanda B. Nif Hamkins Wanda B. Nif	1320	53		Austin Sp. Lot 54 Windsor Park Sub.

REVERSE or GRANTEE Index to Deeds — Greenville County, S. C.

REG. U. S. PAT. OFFICE *Chas McCott* County Indexes Since 1888 An Identifying Trade Mark

 Open at Proper Tab according to First Letter or Letters of Name and refer to Buff Sub-Index sheet for page reference.

COTT FAMILY NAME INDEX No. 75 © 1949
MADE BY THE COTT INDEX COMPANY, COLUMBUS, OHIO
SOLD BY PHOTO COPY SUPPLY, MAULDIN, S. C.

FILE NUMBER DATE OF RECORD	GRANTEES FAMILY NAMES	GIVEN NAMES ABCDEFGHIJ	GIVEN NAMES JKLMNO	GIVEN NAMES PQRSTUVWXYZ	GRANTORS	BOOK	PAGE	No. of Acres	BRIEF DESCRIPTION, LOCATION, ETC. (Not Warranted)
41804 Mar 30, 1988	Taylor	D. Franklin		Vicky B.	et al Thomas E. Bequith	1320	617		Lot 46 Oak Crest Sec I
42287 Mar 31, 1988	Jaylors	Fire + Sewer District			et al L. J. Woodall	1320	913		Right of way
42286 Mar 31, 1988	"	Fire + Sewer District			et al Raymond W. Hock	1320	915		Right of way
42285 Mar 31, 1988	"	Fire + Sewer District			et al James R. Lindewald	1320	917		Right of way
42283 Mar 31, 1988	"	Fire + Sewer District			et al William D. Collins	1320	921		Right of way
42282 Mar 31, 1988	"	Fire + Sewer District			Sewer Authority Western Carolina Regional	1320	923		Right of way
42284 Mar 31, 1988	"	Fire + Sewer District			et al Modell Collins Raines	1320	919		Right of way
42897 Apr 5, 1988	Taylor			Jina A.	et al Douglas Duane Taylor	1321	271		James Rd. Int Lot Brushy Creek Rd +
445186 Apr 20, 1988	"			Larry D.	et al Bonnie G. Bodfrey	1322	626		Lot 12 (1.75 acs) Artillery Court Cannon Estd.
"	"			Linda T.	et al	1322	626		
45898 Apr 25, 1988	"	Barbare Frances	Barbare	Joan	et al Barbare Frances	1323	17	62.30	
45899 Apr 25, 1988	"	Barbare Frances	Barbare	Joan	et al Barbare Frances	1323	20		Lot Jordan Rd. Highland Sp.
45907 Apr 25, 1988	"	Barbare Frances	Barbare	Joan	et al J. W. Barbare Jr.	1323	22		Int Lot Jordan Rd. Highland Mill Rd. Highland Sp.
45908 Apr 25, 1988	"	Barbare Frances	Barbare	Joan	et al J. W. Barbare Jr.	1323	25		Int 62.30 acc Pink Dill Fairview Sp. St. Jun
46053 Apr 26, 1988	"			et al Robert S.	Personal Representative Evelyn T. Poole et al	1323	104		Deed of Distribution Pt Lot 1
46341 Apr 27, 1988	"			Ray S.	et al Charles B. Dudley	1323	230		Lot 161 Charleston Sec IV Part I

REVERSE or GRANTEE Index to Deeds — Greenville County, S. C.

REG. U. S. PAT. OFFICE *Chas McCott* County Indexes Since 1888 An Identifying Trade Mark

Open at Proper Tab according to First Letter or Letters of Name and refer to Buff Sub-Index sheet for page reference.

COTT FAMILY NAME INDEX No. 75 © 1949
MADE BY THE COTT INDEX COMPANY, COLUMBUS, OHIO
SOLD BY PHOTO COPY SUPPLY, MAULDIN, S. C.


()

FILE NUMBER DATE OF RECORD	GRANTEES FAMILY NAMES	GIVEN NAMES ABCDEFGH	GIVEN NAMES IJKLMNO	GIVEN NAMES PQRSTUVWXYZ	GRANTORS	BOOK	PAGE	No. of Acres	BRIEF DESCRIPTION, LOCATION, ETC. (Not Warranted)
46665 Apr 29 1988	Taylor			Karen A.	Lois K. Taylor	1323	483		St. Ann Int 2 Lots Taylor Dr.
46666 Apr 29 1988	"			Alfred Thomas	Lois K. Taylor et al	1323	485		Lot Taylor Dr. St. Ann
48712 May 10 1988	"	Anne	B	Chandler William	Terri H. Soy et al	1324	748	6.54	for William Char Taylor et al Acres also easement plat same
49687 May 16 1988	"	Clarence W.			John A. Bolen Inc.	1325	382		Lot 25 Four Oaks
51384 May 23 1988	"			Henry Robert	Frances D. Taylor	1325	957		General power of attorney
51578 May 23 1988	"	Frances	D		Robert Henry Taylor	1325	962		General power of attorney
51443 May 23 1988	"	Daniel L.		Vickie S. J. Jr. et al	Boyd C. Lister et al	1325	989		Lot 2 Dwelling Hgts.
52851 May 31 1988	"			William	Stephen S. Hall et al	1326	770		Lot 4 Paris Point Subd.
53149 June 1 1988	"			Marguerite Thomas P. et al	Hayt M Sanders et al	1326	853		Driveway Agreement
53229 June 1 1988	"			James A. et al	Windsor Properties Inc.	1326	979		Lot 60 Montclair Sec 6
" "	"			Laura	" " "	1326	979		
53738 June 3 1988	"			Kelly Ann Scott T.	Bus P. Stathos et al	1327	241		Lot 20 of Sherwood Forest
112 July 1 1988	"	Wella	Jul		Estates of Lula Taylor Goodwin Rikki J. Kelley P.R.	1330	150		Wentworth Sea Service Tract 4 Distribution Lot 29
598 July 5 1988	Taylor	Fire + Sewer District			Elizabeth Lacey Roper	1330	443		Chick Spgs 20. Tract 6 Brushy Creek Rd.
1529 July 11 1988	"	Fire + Sewer District			Alan D. Corbin et al	1331	92		Agreement

(over)

REVERSE or GRANTEE Index to Deeds — Greenville County, S. C.

REG. U. S. PAT. OFFICE *Chas. McCall* County Indexes Since 1888 An Identifying Trade Mark

 Open at Proper Tab according to First Letter or Letters of Name and refer to Buff Sub-Index sheet for page reference.

COTT FAMILY NAME INDEX No. 75 © 1949
MADE BY THE COTT INDEX COMPANY, COLUMBUS, OHIO
SOLD BY PHOTO COPY SUPPLY, MAULDIN, S. C.

FILE NUMBER DATE OF RECORD	GRANTEES FAMILY NAMES	GIVEN NAMES ABCDEFGHIJ	GIVEN NAMES JKLMNO	GIVEN NAMES PQRSTUVWXYZ	GRANTORS	BOOK	PAGE	No. of Acres	BRIEF DESCRIPTION, LOCATION, ETC. (Not Warranted)
1691 July 11, 1988	Taylor			etal	The Vista Co. Inc	1331	232		Lot 266 Silverleaf Sec 6
" "	"			etal	" " "	1331	232		
1857 July 12, 1988	"	L. Gladys			Kenneth C. Taylor	1331	344	Int.	View of Lts. Lot 24 Roscoe Dr. Lake Blackley Ave.
21192 July 13, 1988	Taylor			Lumber Co. Inc.	Administrators of Veterans Affairs Per Rec of Estate of Dr. C. Taylor	1331	514		Lot 18 + Pt Lot 19 Fair Hts
02852 July 14, 1988	Taylor			Rosa Lee	Rosa Lee Taylor	1331	600		Prop of P. Stevens Co Inc. Piedmont Deed of Distribution of tract installed in white pines
4128 July 25, 1988	Taylor			Fire & Sewer District	Jones Brothers, Inc.	1332	683		All sewer lines, R/W etc attorney
4977 July 28, 1988	Taylor			Arnette V.	Faye W. Vaughn	1333	151		General durable power of attorney
5424 Aug 1, 1988	"			Joseph P.	Theresa Ann R. James	1333	500		Int 17.4 acres Robertson Rd.
6698 Aug 5, 1988	"	Amanda		Richard J.	Gladys G. Hack	1331	119		Pt Lots 5 + 6 Sevier St. St. (Road Abandonment)
7385 Aug 10, 1988	"			Kathryn A.	Greenville County	1334	497		Quit Claim Int strip Centerfield St. (Road Abandonment)
7388 Aug 10, 1988	"	Albert			Greenville County	1334	503		Quit Claim Int strip Centerfield St. (Road Abandonment)
7400 Aug 10, 1988	"	Albert			Greenville County	1334	527		Quit Claim Int strip Centerfield St. (Road Abandonment)
7403 Aug 10, 1988	"			Kathryn	Greenville County	1334	533		Quit Claim Int strip Centerfield St. (Road Abandonment)
10056 Aug 24, 1988	"			James H. etal	Phillip E. Hale	1336	01		Lot 41 Kensington Rd. Brook Glenn Gardens
" "	"			etal	" " "	1336	01		
11128 Aug 31, 1988	"	Cathryn		etal	Mary C. Epps	1336	674		Power of attorney

REVERSE or GRANTEE Index to Deeds — Greenville County, S. C.

REG. U. S. PAT OFFICE *Chas McClellan* County Indexes Since 1888 An Identifying Trade Mark

Open at Proper Tab according to First Letter or Letters of Name and refer to Buff Sub-Index sheet for page reference.

COTT FAMILY NAME INDEX No. 75 © 1949
MADE BY THE COTT INDEX COMPANY, COLUMBUS, OHIO
SOLD BY PHOTO COPY SUPPLY, MAULBIN, S. C. ()

FILE NUMBER DATE OF RECORD	GRANTEES FAMILY NAMES	GIVEN NAMES ABCDEFGHIJ	GIVEN NAMES KLMNO	GIVEN NAMES PQRSTUVWXYZ	GRANTORS	BOOK	PAGE	No. of Acres	BRIEF DESCRIPTION, LOCATION, ETC. (Not Warranted)
11634 Sept 1, 1988	Taylor			Joe	Judith A. Ellett	1336	956		Acres Lot 28 Sec II Farmington River Rd.
11648 Sept 1, 1988	"			R. W.	Jimmy W. Burns et al	1336	977		26.75 Acres also 2.183 acres
12425 Sept 8, 1988	"	Robert D	Jr.		Jack R. Taylor	1337	349		See deed Bk 1360 p 359 Revocation of power of attorney
12424 Sept 8, 1988	"			William & Wynne	Jack R. Taylor	1337	351		Power of attorney Also easement
12539 Sept 8, 1988	"			Sheila	Old Grove Partnership	1337	134		Int Parcel Old Grove Rd.
12874 Sept 12, 1988	"			Johnny A.	Linda A. Taylor	1337	612		Int Lot Lake Shore Dr.
13309 Sept 13, 1988	"			Kevin et al William et al	L. Alton Taylor	1337	894	4.5	Buckhorn Rd.
" "	"			Sheila	" " "	1337	894		
12934 Sept 12, 1988	"	Ann Cynthia		Thomas J.	Arthur L. Butler et al	REM BK 1959	818		Release of bond from judgment Roll 58-2590 over Bond for Sells Bk no 1217 p 163
" "	"	"		"	" " "	REM BK 1959	818		
14621 Sept 21, 1988	"			A. James	The Worthy Group	1338	739		Lot Augusta Rd.
15379 Sept 26, 1988	"			Jean Ann	Ethel V. Baldwin	1339	185		Power of attorney Westwood
15414 Sept 27, 1988	"			Chris William	Kenneth H. Clubb et al	1339	412		Lot 663 Cerkrwood Dr. Sec VI
16047 Sept 28, 1988	"	Anabel		J. et al	Anabel W. Stogner	1339	547		Power of attorney
16440 Sept 30, 1988	"			Shane Robert	Ethel Lee Hill	1339	814		Lot 61 Lanneau Dr.
16862 Oct 3, 1988	Taylor	Fire & Sewer District		et al	Smith & Steele Builders et al	1340	49		Agreement

REVERSE or GRANTEE Index to Deeds — Greenville County, S. C.

REG. U. S. PAT. OFFICE *Chas McCott* County Indexes Since 1888 An Identifying Trade Mark

Open at Proper Tab according to First Letter or Letters of Name and refer to Buff Sub-Index sheet for page reference.

COTT FAMILY NAME INDEX No. 75 © 1949
MADE BY THE COTT INDEX COMPANY, COLUMBUS, OHIO
SOLD BY PHOTO COPY SUPPLY, MAULDIN, S. C.

FILE NUMBER DATE OF RECORD	GRANTEES FAMILY NAMES	GIVEN NAMES ABCDEFGH	GIVEN NAMES IJKLMNO	GIVEN NAMES PQRSTUVWXYZ	GRANTORS	BOOK	PAGE	No. of Acres	BRIEF DESCRIPTION, LOCATION, ETC. (Not Warranted)
19110 Oct 5, 1988	Taylor	David			W. Barton Duck	1340	227		Lot # 230 Chantrelle Sec VIII
17381 Oct 6, 1988	"	Charles J. etal			Loren A. Higgins	1340	362		Lot 7 Belder Creek Estates Ph
" "	"	Carol A. etal			" " "	1340	362		
18986 Oct 17, 1988	"	Dale L	+	Stephen	Louise Thurston Bryant	1341	266		Lot Terry Creek Rd. Saluda reciprocal rights
19425 Oct 19, 1988	"	Elaine			Summit Builders, Inc	1341	539		Lot 1 Altamont Rd. also
19937 Oct 21, 1988	Taylor	Fine + Susan	Distric		Smith + Stule	1341	854		Agreement Altamont Rd. Paris Mt Tp. Lot Altamont Rd. also Lot
20156 Oct 24, 1988	Taylor			Wyllis	Margaret Jynes	1341	986		
20871 Oct 28, 1988	"			Thomas	Percival Cabell Gregory	1342	458		Lot Buist Ave.
21089 Oct 31, 1988	"			Jonya Conner	Gene B. Thompson	1342	603		Tract 71 Stanley Dr. Harbor
22448 Nov 7, 1988	"			Patricia	Johney A. Taylor	1343	413		Lot Lake Shore Dr.
22792 Nov 8, 1988	"	Elita			Estate of Joseph Carl Taylor	1343	607		Deed of Distribution, Lot 15 = 4.9 ac
25876 Nov 30, 1988	"			Melissa	Louis D. Sloan	1345	562		Lot 26 Cole Ave. Cole Ave. Sec 3
26095 Nov 30, 1988	"	Don P.			Hien Van Nguyen	1345	665		Lot 244 Sec 3 Westwood Chick Spring Tract
26686 Dec 5, 1988	"			James H	Elizabeth C. Taylor	1345	923		Lot 107 Lancaster Ave
26742 Dec 5, 1988	"			James C	Estate of James Alvin Taylor	1345	960		Lot 2, Sec 144, Butler Tp. Deed of Distribution, Lot 1, Belden
26802 Dec 5, 1988	"	Donald			Michael C. Banks	1345	998	10.0	ac Beachwood Rd
"	"	Barbara			" " "	1345	998		

REVERSE or GRANTEE Index to Deeds — Greenville County, S. C.

REG. U. S. PAT. OFFICE *Chas. M. Cotts* County Indexes Since 1888 An Identifying Trade Mark

 Open at Proper Tab according to First Letter or Letters of Name and refer to Buff Sub-Index sheet for page reference.

COTT FAMILY NAME INDEX No. 75 © 1949
MADE BY THE COTT INDEX COMPANY, COLUMBUS, OHIO
SOLD BY PHOTO COPY SUPPLY, MAULDIN, S. C.

()

FILE NUMBER DATE OF RECORD	GRANTEES FAMILY NAMES	GIVEN NAMES ABCDEFGH	GIVEN NAMES IJKLMNO	GIVEN NAMES PQRSTUWXYZ	GRANTORS	BOOK	PAGE	No. of Acres	BRIEF DESCRIPTION, LOCATION, ETC. (Not Warranted)
26894 Dec 5, 1988	Taylor		Jane C.		Kate F. Cannon ^{etal}	1346	71		Offney Mills Brandon Plant Lot 446 Sec 2, Sub 10
27023 Dec 6, 1988	"	Betha B			Bruce E. Taylor	1346	143		Lot Poplar Dr. Green Chick Spgs
27024 Dec 6, 1988	"	Betha B			Bruce E. Taylor	1346	144		Lot 4 Poplar Dr. Chick Spgs
27025 Dec 6, 1988	"	Betha B			Bruce E. Taylor	1346	145		Lot 2 ac. Maple Creek Chick Spgs
27502 Dec 8, 1988	"	L. ^{ita} Dudley			Jane E. Lamb	1346	438	44 ac. Wings Rd. O'Neal Sp.	
"	"	Betty B			" "	1346	438		
27416 Dec 8, 1988	"	Donna Jean ^m			Estate of Jimmy Ray Taylor ^{3 P.P.}	1346	315		Trance Sec 11 Lot 29, Resubst St. Lakeview
28603 Dec 15, 1988	"	E. Richard			E. R. Taylor	1347	157		see Need Bk 1161 pg 90 Termination of Lease Agreement
29596 Dec 21, 1988	"	Cephalia ^A			Robert W. Stephens	1347	776	1.73 ac.	
12626 Dec 30, 1988	"		Daphnia ^{ita} Jane Knight		J. Newton Hopkins	1348	815		Int 210 ac.
125 Jan 3, 1989	"			Burris Selena	for Estate of Louis Amiel Taylor Greenville County Probate Judge AKA Clifton E. Taylor	1348	855		SEE 2301235 Personal Representative
1251 Jan 9, 1989	"	Ada Sparks			C. A. Taylor	1349	669		Int 222 Less Lot Int reserved life Estate Tract 23+
4823 Feb 1, 1989	"	Hazel G.			James E. Lurkins ^{etal}	1351	790		Lot 69 Gray Fox Run Sub Rd. Butler Sp.
4978 Feb 2, 1989	"		mez M.		Michael S. Martin	1351	881		Int 2022 Mitchell Rd + Hudson
5510 Feb 6, 1989	"	Jackson Chale			Marian B. Taylor	1352	244		Power of attorney
6102 Feb 10, 1989	"	Jane J & John M			Lois Annan Hinds	1352	609		Arranged Rd. Grand View Hills Int Lot 1 SC Hwy 253+

REVERSE or GRANTEE Index to Deeds — Greenville County, S. C.

REG. U. S. PAT. OFFICE *Chas. McCall* County Indexes Since 1888 An Identifying Trade Mark

Open at Proper Tab according to First Letter or Letters of Name and refer to Buff Sub-Index sheet for page reference.

COTT FAMILY NAME INDEX No. 75 © 1949 MADE BY THE COTT INDEX COMPANY, COLUMBUS, OHIO SOLD BY PHOTO COPY SUPPLY, MAULDIN, S. C.

FILE NUMBER DATE OF RECORD	GRANTEES FAMILY NAMES	GIVEN NAMES ABCDEFGH	GIVEN NAMES IJKLMNO	GIVEN NAMES PQRSTUWXYZ	GRANTORS	BOOK	PAGE	No. of Acres	BRIEF DESCRIPTION, LOCATION, ETC. (Not Warranted)
6104 Feb 10, 1989	Taylor	Gary J + John M.			M. Yates Donnan	1352	611		Road Grand View Hills Int Lot 1 & C Hwy 253 + Arrowhead
6105 Feb 10, 1989	"	Gary J + John M.			Hugh H. Donnan	1352	613		Road Grand View Hills Int Lot 1 & C Hwy 253 + Arrowhead
6965 Feb 16, 1989	"		Joanne		Bertie M. Roddy	1353	85		Int Pt Lot 26 Ansel St.
8213 Feb 24, 1989	"			Robert S. ^{etal}	M. A. Chiles ^{etal}	1353	937		Lot McDaniel Court Hill
8841 Mar 1, 1989	"			J. Michael ^{etal}	Gerry J. Saad ^{etal}	1354	383		Lot 20 Aberdeen Av. Park
" " 1989	"			Stephanie ^{etal}	"	1354	383		
9549 Mar 3, 1989	"			Virginia ^{etal}	Harace L. Taylor	1354	895		2 & 2 Hwy A-85 Tract 5 = 3.77 acs + Tract 6 = 6.62 acs
10134 Mar 8, 1989	"	Laurence E	Wanda C.		Royce Lee yardley ^{etal}	1355	424		Crestwood Inc. Lot 69 South Estate Dr.
10431 Mar 9, 1989	"	James W.			Linda Lee Taylor	1355	555		Falls Cleveland Sp. Pt Lot 9 River Dr. River
10603 Mar 10, 1989	"	Lynne H + Roger Dale			W. Carl Smith	1355	692		Spgs Sp. Lot 11 + Pt Lot 12 Chick
11859 Mar 20, 1989	"		Karen B.		Michael B. King ^{etal}	1356	411		Lot 12 Sunny Acres Sub.
12088 Mar 21, 1989	"	Elizabeth C. ^{etal}			Shelma C. Coleman	1356	559		2.3 acres Wildsby Dr + Miller Rd Int Lot Chick Spgs Sp. Was
12177 Mar 21, 1989	"	3KA Margaret A. Simmons			Charles A. Simmons	1356	608		Sunny Slopes Sec 1 Int Lot 85 Fernleaf Dr
12089 Mar 21, 1989	"			Susan W. ^{etal}	Martha J. Waters	1356	557		Chick Spgs Sp. Int Lot Bulshy Creek Rd.
13514 Mar 30, 1989	"			Denny H.	Clyde R. Taylor	1357	546		Lot Bull Rd.
14238 Apr 3, 1989	"			Peggy R.	Karen Eckford	1358	23		Haris Prop Reg. Unit 14 - Lot 9 Yorktown

REVERSE or GRANTEE Index to Deeds — Greenville County, S. C.

REG. U. S. PAT. OFFICE *ChamCott* County Indexes Since 1888 An Identifying Trade Mark

☞ Open at Proper Tab according to First Letter or Letters of Name and refer to Buff Sub-Index sheet for page reference.

COTT FAMILY NAME INDEX No. 75 © 1949
MADE BY THE COTT INDEX COMPANY, COLUMBUS, OHIO
SOLD BY PHOTO COPY SUPPLY, MAULDIN, S. C.

()

FILE NUMBER DATE OF RECORD	GRANTEES FAMILY NAMES	GIVEN NAMES ABCDEFGHIJ	GIVEN NAMES KLMNO	GIVEN NAMES PQRSTUVWXYZ	GRANTORS	BOOK	PAGE	No. of Acres	BRIEF DESCRIPTION, LOCATION, ETC. (Not Warranted)
14686 Apr 5 1989	Taylor				Sadie C. Mary J. Taylor	1358	225		General power of attorney
14684 Apr 5 1989	"				Sadie C. Mary Jane Dickinson	1358	223		Int Lot 23 Plat Bk Jpg 92 Hampton Gardens Sec III
15040 Apr 7 1989	"			John Jr.	Judy M. Taylor	1358	414		Lot 51 Balfer Av. Trade
15811 Apr 13 1989	"			Marian B.	W. Herman Taylor	1358	806		Journe Holmes, Deed of Distribution
16127 Apr 14 1989	"	Annette C.			Robbie R. Sartain et al	1358	949		Int Unit 5 Pelham Oaks
17833 Apr 26 1989	"	Elizabeth S.			Erle A. Taylor Jr.	1360	12		Special Power of Attorney
1847 Apr 27 1989	"			Julian W.	Thomas A. Barrett	1360	228		Specific power of attorney
18823 May 1 1989	"	Alta Jo			United Carolina Bank of S.C.	1360	536		Lot 46 River Oaks Sec 1 Pine St. Etn.
19220 May 3 1989	"	Wanda R.			Ray Swington Taylor	1360	189		Quit Claim Int 2.93 acres Lot 3 New Perry rd. Pines mt. 2p
19930 May 8 1989	"				Greenville County Council	1361	167		Deed of Distribution of lot 2 & pt
20244 May 10 1989	"	Howard R. + Mary D.			U. S. Retirement Corp	1361	346		Description Change
20628 May 11 1989	"	Calvin B		Peggy E.	Larry C. Langley	1361	522		Lot 18 Swansgate Ph 1 Phase III Sec III
20762 May 12 1989	"	Calvin B		Peggy E.	Metropolitan Sewer Subd.	1361	512		Lot 54 Dolly Tree Plantation
20752 May 12 1989	"			Zachary Smith	Anabel S. Taylor	1361	570		Waiver of Right of way Encroachment
20911 May 15 1989	"			Victoria	John Pickens Taylor	1361	705		Lot 5.1 ac. North Lane Austin sp Shipping at Int in Right
20912 May 15 1989	"	L. Howard			Southern Jones Development	1361	706		Int Lot 37 Pellet Park Drive
20918 May 15 1989	"			John Pickens	Victie Smith Taylor	1361	697		Lot 13 Chelsea Woods
20919 May 15 1989	"			Victie Smith	John Pickens Taylor	1361	701		Power of attorney Power of attorney

REVERSE or GRANTEE Index to Deeds — Greenville County, S. C.

REG. U. S. PAT. OFFICE *CharmCott* County Indexes Since 1888 An Identifying Trade Mark

Open at Proper Tab according to First Letter or Letters of Name and refer to Buff Sub-Index sheet for page reference.

COTT FAMILY NAME INDEX No. 75 © 1949
MADE BY THE COTT INDEX COMPANY, COLUMBUS, OHIO
SOLD BY PHOTO COPY SUPPLY, MAULDIN, S. C.

FILE NUMBER DATE OF RECORD	GRANTEES FAMILY NAMES	GIVEN NAMES ABCDEFGHIJ	GIVEN NAMES JKLMNO	GIVEN NAMES PQRSTUVWXYZ	GRANTORS	BOOK	PAGE	No. of Acres	BRIEF DESCRIPTION, LOCATION, ETC. (Not Warranted)
21881 May 19, 1989	Taylor			etal John D.	Deborah N. Cobb	1362	331		Unit 36 Stanley Dr. Harbor Town
" "	"			etal Lynnie C.	" " "	1362	331		
22343 May 23, 1989	Tayless	Fire + Sewer District			June B. Branger	1362	530		Right of way easement Stone Creek Sub. Sec 6
23135 May 30, 1989	Taylor	Betty J	+	Ronald D.	Gaterwood Builders Inc.	1362	933		Lot 2 of Hickory Hill Lane Ed. Glenn Grove Park Sub. Property
23200 May 30, 1989	"			Wyllis H.	S. James Showalter	1362	977		Lot 28 + 29 Laurens Georgetown
23745 June 1, 1989	"	Dobie F		Steve C.	Ernie G. Anderson	1363	323		Lot 91 Dunwoody Ln a
24221 June 2, 1989	"			N. Earl + Sharon	Valentine Brothers Builders Inc.	1363	684		Lot 14 Holly Trace Sec 1 Sec 6 Dunwoody Mills Village Wrigley St.
24325 June 5, 1989	"			Selena B.	Estate of By P.R. Louis Amiel Taylor	1363	732		Deed of Distribution Lot 98
24454 June 5, 1989	"	L. Howard	+	White Shirley	Co. Inc. corrective deed Southern Homes Assoc.	1363	859		Lot 13 Chelsea Woods Lot 172 E. Pine Lake Circle
24695 June 7, 1989	"	Casey Jean		Todd Melvin	Cecil L. Shirey	1364	002		Lots 156 + 157 Charles H. also
24886 June 7, 1989	"	Edward		L. Martha	Linda Robertson	1364	050		Lot 40 Brookside Forest Kellett Park
27220 June 22, 1989	"			Smith Victoria	Kellett Park, Inc.	1365	418		Lots 28 Chipping Ct. Sec 6 Cherokee Park
27381 June 23, 1989	"			L. Michael	O. B. Chapman	1365	499		Lot 18 Conestee Ave. Westwood Sub. Sec 2, S. V. Hill
27612 June 26, 1989	"	Niane +		L. Michael	J. Mark Boudoucies etal	1365	650		Lot 97 Lone Rock Court Weathers Circle, St. Ann
30837 July 17, 1989	"	Frances			Est. of By P.R. Bertrude B. Garner	1367	531		Deed of Distribution Lot 3 Sec 1 Chanticleer Inc.
31531 July 20, 1989	"	Ann H.	+	Todd H.	John L. Duncan	1367	950		Lot 52 West Seven Oaks Dr.

REVERSE or GRANTEE Index to Deeds — Greenville County, S. C.

REG. U. S. PAT. OFFICE *Chas McCott* County Indexes Since 1888 An Identifying Trade Mark

Open at Proper Tab according to First Letter or Letters of Name and refer to Buff Sub-Index sheet for page reference.

COTT FAMILY NAME INDEX No. 75 © 1949
MADE BY THE COTT INDEX COMPANY, COLUMBUS, OHIO
SOLD BY PHOTO COPY SUPPLY, MAULDIN, S. C.

()

FILE NUMBER	DATE OF RECORD	GRANTEES FAMILY NAMES	GIVEN NAMES ABCDEFGH	GIVEN NAMES IJKLMNO	GIVEN NAMES PQRSTUWXYZ	GRANTORS	BOOK	PAGE	No. of Acres	BRIEF DESCRIPTION, LOCATION, ETC. (Not Warranted)
32111	July 24, 1989	Taylor	Alvin			Betty L. McCall	1368	71		Court, Marlana Ave. Lot 212 Sec 2 Caroline Austin Sp.
32660	July 26, 1989	"			Dougllass zachary	Anabel S. Taylor	1368	308		Int 5.1 Acres Harts Lane apt lot 14
33922	Aug 1, 1989	"	C et al Charles			Donald A. Corbitt	1369	001		Lot 15 Cathman St. & Appleton Lane Ct also apt 9
34238	Aug 3, 1989	"	Edwin M. Marshall	L	Randall E.	Hazel C. Taylor	1369	290		Reserved Life Estate Lot 8 Kathryn
36601	Aug 17, 1989	"			W. Frank	Mary McCluer Taylor	1370	575		Power of attorney
36600	Aug 17, 1989	"			McCluer Mary	W. Frank Taylor	1370	584		Power of attorney
38839	Aug 3, 1989	"	L. et al Donna			POA for Lisant Hancock et al Michael E. Hancock	1371	712		Int Lot 469 Westwood Sec V Sate Sp. New property
39059	Aug 31, 1989	"			John et al Walter	Elizabeth G. Shipman	1371	888		Lot 3.9 ac Freeman Bridge Rd.
41658	Sept 15, 1989	"	Moody Donna Jean			Maddie Bomer Wilbanks	1373	318		General power of attorney
42029	Sept 18, 1989	"	Baldwin Catherine			Beulah S. Baldwin	1373	523		Power of attorney
43516	Sept 28, 1989	"			Paul E.	Triangle Enterprises Michael S. Duncan	1374	400		Sub. Brake Station, Drone Sp. Lots 10, 11 & 12, B.W. Buidette
45442	Oct 9, 1989	"	Co-tr & atty in fact for Ruby S. Dill Barbara N. et al			et al Eleanor D. Porter	1375	455		Quit claim Lot 7 Mills Ave
45557	Oct 10, 1989	Taylor	Fire & Sewer District			Smith & Steele Builders, Inc	1375	595		Right of way easement
45556	Oct 10, 1989	"	Fire & Sewer District			S. Square a ben Pts	1375	596		Right of way easement
45555	Oct 10, 1989	"	Fire & Sewer District			J & J Enterprises, Inc.	1375	597		Right of way easement
45558	Oct 10, 1989	"	Fire & Sewer District			J & J Enterprises, Inc.	1375	598		Right of way easement

REVERSE or GRANTEE Index to Deeds — Greenville County, S. C.

REG. U. S. PAT. OFFICE *Chas McCott* County Indexes Since 1888 An Identifying Trade Mark

 Open at Proper Tab according to First Letter or Letters of Name and refer to Buff Sub-Index sheet for page reference.

COTT FAMILY NAME INDEX No. 75 © 1949
MADE BY THE COTT INDEX COMPANY, COLUMBUS, OHIO
SOLD BY PHOTO COPY SUPPLY, MAULDIN, S. C.

FILE NUMBER DATE OF RECORD	GRANTEES FAMILY NAMES	GIVEN NAMES ABCDEFGHIJ	GIVEN NAMES KLMNO	GIVEN NAMES PQRSTUVWXYZ	GRANTORS	BOOK	PAGE	No. of Acres	BRIEF DESCRIPTION, LOCATION, ETC. (Not Warranted)
46819 Oct 17, 1989	Taylor	Circle			Greenville County Council	1376	437		Circle to Taylor Circle Name change from Taylor (Golden Grove) Georgia Rd.
46773 Oct 17, 1989	"			Co. II William	Agnes H. Sargee	1376	410	2.65	Acres Sullivan Rd & West 57, 54, 53, 48 & 47 Caroline Court
47448 Oct 23, 1989	"	AKA Martha S. Taylor		Louetta Rome	AKA Harney A. Taylor Alvin H. Taylor	1376	913		Quit Claim chd lots 51, 52, 49, 50, 59 Mauldin
48433 Oct 26, 1989	"		Hudson	Ryan Nancy & Robert	Willie R. Hudson	1377	313		Quit Lot & C Hwy 276
48842 Oct 30, 1989	"			Samuel Robert	Javotta Taylor	1377	532		Power of attorney Court
52119 Nov 17, 1989	"	Alvin Harvey			Harold A. Bauer Jr.	1379	879		Lot 213 Sec 2 Carolina Old Mill Estates
52853 Nov 22, 1989	Taylor		Lumber Co.		Threatt Enterprises Inc.	1380	381		Lot 66 Burlwood Court, Sec II Deveney Place Sec I
53297 Nov 28, 1989	Taylor			Mark S. & Starla S.	Richard L. Hanks	1380	651		Lot 2 Longstreet Dr.
54275 Dec 1, 1989	"	Barbara C.			subject Wayne Kuykendall Jr. Greenville County Probate Judge	1381	226		Conservatorship 89 BC 2300172
54270 Dec 1, 1989	"	Barbara C.			subject Timothy S. Kuykendall Greenville County Probate Judge	1381	227		Conservatorship 89 BC 2300191
54504 Dec 4, 1989	Taylor	Fire & Sewer District			Jim W. Bradke Jr.	1381	416		for Jim W. Bradke Jr. R/W all sewer lines ect.
56663 Dec 13, 1989	"	"	"	"	Jones Brothers Builders Inc.	1382	373		Timber Ridge all sewer lines & R/W Ph I
56993 Dec 14, 1989	"	Cindy & Mark		etc	# 122581 BK 2021 PG 847 Verde Green Golf Club	1382	586		Acquired of Green
57296 Dec 21, 1989	Taylor	Carlene A.			# 122581 BK 2021 PG 847 12-30-02 etal	1382	586		Chesterfield Estates Lot 145 B, Charterhouse Ct.
58220 Dec 28, 1989	"		June S.		William J. Welborn III Vencie Lee White	1383	179		General power of attorney

