

INDIRECT or GRANTEE Index to Deeds — Greenville County, S. C.

REG. U. S. PAT. OFFICE *Chas. McCall* County Indexes Since 1888 An Identifying Trade Mark

Open at Proper Tab according to First Letter or Letters of Name and refer to Buff Sub-Index sheet for page reference.

COTT FAMILY NAME INDEX No. 75 © 1949
MADE BY THE COTT INDEX COMPANY, COLUMBUS, OHIO
SOLD BY WALKER, EVANS & COGSWELL CO., CHARLESTON, S.C.

(1)

FILE NUMBER DATE OF RECORD	GRANTEES FAMILY NAMES	GIVEN NAMES ABCDEFGH	GIVEN NAMES IJKLMNO	GIVEN NAMES PQRSTUWXYZ	GRANTORS	BOOK	PAGE	No. of Acres	BRIEF DESCRIPTION, LOCATION, ETC. (Not Warranted)
24384 Apr. 21, 1975	Sloan	Construction Co., Inc.			Luther Weston	1017	43		Lot Hobbs Rd.
24884 Apr. 28, 1975	"	George A. ^{etal.}			Rula D Crooks	1017	392	}	Lot 8 Juliana Ave "College Park"
"	"	Alma C. ^{etal.}			" "	1017	392		
26116 May 9, 1975	"	Frankie ^{etal.}	+	Roger D.	Jim Vaughn Enter. ^{Inc.}	1018	47		
27166 May 27, 1975	"	Cynthia ^{etal.}	+	Thomas S.	Rinsley Real Est. Co. ^{Inc.}	1018	904	Lot 9 Birmingham Ct.	
28096 May 30, 1975	"	Construction Co., Inc.			James Clayton	1019	92		Lot 2 pt. Lot 1 Nickw Ct.
July 1, 1975	"	Sammy Church			J. J. Sargent	1020	121		Lot near Hobbs Rd.
July 16, 1975	"	E. R. Sp			Oran C. Zabel	1021	305	<i>Conveyance deed</i>	1" Sunnyside side to
Aug 25, 1975	"			W.A. ^{etal.}	Dana A. Patton	1023	154		Lot 8 Christ Church Cemetery
Sept. 16, 1975	"	Brock A. ^{etal.}			Clyde C. Duber	1024	277	}	Lot 72 Dec. VI (Previous lot 5 Dec. VI)
"	"	Barbara ^{etal.}			" "	1024	277		
10152 Oct. 15, 1975	"		Daniel		Queen Dellyn Doan McClure	1025	858		pt. tract 2 Juliana Rd.
10389 Oct. 17, 1975	"	Construction Co., Inc.			Harold N. Pettit ^{etal.}	1025	967		Chick Spg. Tp.
10391 Oct. 17, 1975	"	Construction Co., Inc.			J. Dan Lynn, ^{etal.}	1025	972		Dec I J.W. Poe Mfg. Co Village Homes
10392 Oct. 17, 1975	"	Construction Co., Inc.			M. B. Robertson, ^{etal.}	1025	977		1/2 Acre Lot 235 Cad Devonshire Ave.
10390 Oct. 17, 1975	"	Construction Co., Inc.			Kenneth J. Clayton ^{etal.}	1025	982		Easement Agree.

INDIRECT or GRANTEE Index to Deeds — Greenville County, S. C.

27

(A)

REG. U. S. PAT. OFFICE *Chas McCott* County Indexes Since 1888 An Identifying Trade Mark

Open at Proper Tab according to First Letter or Letters of Name and refer to Buff Sub-Index sheet for page reference.

COTT FAMILY NAME INDEX No. 75 © 1949
MADE BY THE COTT INDEX COMPANY, COLUMBUS, OHIO
SOLD BY WALKER, EVANS & COGSWELL CO., CHARLESTON, S.C.

FILE NUMBER DATE OF RECORD	GRANTEES FAMILY NAMES	GIVEN NAMES ABCDEFGHIJ	GIVEN NAMES JKLMNO	GIVEN NAMES PQRSTUVWXYZ	GRANTORS	BOOK	PAGE	No. of Acres	BRIEF DESCRIPTION, LOCATION, ETC. (Not Warranted)
1011x Oct. 1, 1911	Dillon	Louis S.	+	Robert P.	William L. Turner	1210	131		lot 4 "C" block
1233x Nov. 1, 1913	"	Harold W.			George R. Hinton et al	1210	110		lot 4 "C" block
14199 Dec. 1, 1915	"			Louis + Sharon	Clarence O. Sloan	1027	889	5	all = Pt. tract #14 Dixie
18600 Jan. 2, 1916	"	Lessie			W. E. McLean, Jr.	1027	210		lot 4 "C" block
19148 Jan. 28, 1916	"	Edward D.			Charlotte F. Sloan,	1030	763		lot Kelly Ave.
25148 Apr. 1, 1916	"			Mary Lou W. A.	Guernan Dimeo	1034	8	5.40	Ac. Jones Mill Rd.
25147 Apr. 1, 1916	"			W. A.	the Southern Baptist Conv., by Co.	1034	9		Co. 3rd Sqn.
26021 Apr. 9, 1916	"	Co., some			Foreign Mission Board of	1034	466	7.29	lot #1 W. C. & W. C. Railway
26019 Apr. 9, 1916	"	Construction	some et al.		Boyd C. Dister	1034	467		Ac. Co. Dister Rd. +
26020 Apr. 9, 1916	"	Construction Co.	some		Boyd C. Dister et al.	1034	472	2.03	Easement Agreement
26132 Apr. 1, 1916	"	Construction Co.	some et al.		Mariam P. Dister	1034	472		Ac. B.C. Hwy 253 near
26976 April 8, 1916	"	Construction Co.	some et al.		Dignon B. Dister	1034	472		Ac. B.C. Hwy 253 near
26975 April 10, 1916	"	Construction Co.	some et al.		Daniel F. Bidwell et al	1034	972		Easement + Agree.
26974 April 12, 1916	"	Construction Co.	some et al.		Joe Jackson Lynn et al	1034	977		Easement + Agree.
26973 April 14, 1916	"	Construction Co.	some et al.		Walter C. Bidwell et al	1034	982		Easement + Agree.
26972 April 16, 1916	"	Construction Co.	some et al.		John W. Bidwell et al	1034	987		Easement + Agree.
33913 June 13, 1916	"			Margaret	Dignon B. Dister et al.	1038	713		"Shannon" Ac. lot 43 Marywood Dr.

INDIRECT or GRANTEE Index to Deeds — Greenville County, S. C.

21
(3)

REG. U. S. PAT. OFFICE *Chas McCott* County Indexes Since 1888 An Identifying Trade Mark

Open at Proper Tab according to First Letter or Letters of Name and refer to Buff Sub-Index sheet for page reference.

COTT FAMILY NAME INDEX No. 75 © 1949
MADE BY THE COTT INDEX COMPANY, COLUMBUS, OHIO
SOLD BY WALKER, EVANS & COGSWELL CO., CHARLESTON, S.C.

FILE NUMBER	DATE OF RECORD	GRANTEES FAMILY NAMES	GIVEN NAMES ABCDEFGH	GIVEN NAMES IJKLMNO	GIVEN NAMES PQRSTUWXYZ	GRANTORS	BOOK	PAGE	No. of Acres	BRIEF DESCRIPTION, LOCATION, ETC. (Not Warranted)
185	July 2, 1916	Same			Orlando G.	Anna Annette Cook et al.	1039	88	67.05	6000 sq ft. bounded by city streets 818 sq ft. 012 Acc. 2.500 in W. Highland Tp. also Wood Park Lot 17 East Lee Rd.
17253	Sept. 14, 1916	"	Carl B.	Mary S.		Gordon E. Boatwright et al.	1042	871		
9261	Oct. 4, 1916	"	Alfred A.	June S.		John H. Starnes	1044	35	1.8	Acres Hwy. 414 Ch. "Ecole des Sac. II West. lot 2 + pt. lot 1 Hicks Gedon Lane Rd. Giddle Tp. lot Riverside Dr. near Also .07 Ac. Patten Tp. 4 1/2 Ac. + 3.06 Ac. G + 10 Railroad
9445	Oct. 6, 1916	"			Thomas J.	Cynthia C. Sloan	1044	141		
9759	Oct. 8, 1916	"	Gilbert James			Beatrice T. Sloan	1044	284		
9758	Oct. 8, 1916	"	Gilbert James			Beatrice T. Sloan	1044	285	4 1/2	
10604	Oct. 13, 1916	"			Vernell S.	James H. Pearson et al.	1044	710		
	"	"			"	"	1044	710		tract 13, 14, 15 + 16 pt. tract 1, 10 + 14 = 12.1 Ac. near St. James Baptist Church + adjacent to highway
11807	Oct. 29, 1916	"	Construction Co., Inc.			John J. Cammisa	1045	383		Same Removal Lease
12726	Nov. 8, 1916	"	Edna B.	Kenneth		Barry Wayne Sawyer et al.	1045	804		pt. lot 19 River Rd.
13030	Nov. 10, 1916	"	Construction Co., Inc.			Dallard E. Clayton et al.	1045	962		lot S.C. Hwy. 253
17086	Dec. 28, 1916	"	Construction Co., Inc.			William J. Ashmore et al.	1048	499		Easement (S.C. Hwy. 418) St. Ann Int. lot Bulliver Pt.
17397	Dec. 30, 1916	"	Mary Lou +	W. A.		Sara H. Edwards et al.	1048	822		
19894	Jan. 28, 1917	"			Dale Richard	Mary J. Williams	1050	205		lot 1 West Lee Rd Dustin Tp. lot 90 Fairlane Dr. "Olympian" Haveland Tp. tract 2200 plus
22816	Feb. 28, 1917	"	John J.			Carl Kenneth Perkins	1051	808		
22957	Mar. 1, 1917	"	John J.			The Raines Cop.	1051	884		

INDIRECT or GRANTEE Index to Deeds — Greenville County, S. C.

27

(B)

REG. U. S. PAT. OFFICE *Chas McCott* County Indexes Since 1888 An Identifying Trade Mark

Open at Proper Tab according to First Letter or Letters of Name and refer to Buff Sub-Index sheet for page reference.

COTT FAMILY NAME INDEX No. 75 © 1949
MADE BY THE COTT INDEX COMPANY, COLUMBUS, OHIO
SOLD BY WALKER, EVANS & COGSWELL CO., CHARLESTON, S.C.

FILE NUMBER DATE OF RECORD	GRANTEES FAMILY NAMES	GIVEN NAMES ABCDEFGH	GIVEN NAMES IJKLMNO	GIVEN NAMES PQRSTUVWXYZ	GRANTORS	BOOK	PAGE	No. of Acres	BRIEF DESCRIPTION, LOCATION, ETC. (Not Warranted)
24225 Mar. 15, 1977	Sloan	Construction Co., Inc.			Virginia A. James	1052	652		Tract Dane Keller Rd. also ind.
28476 Apr. 22, 1977	"			Thomas B. et al	Rennie E. Smith et al	1055	155	3	Acres Jordan Rd. Highland 2p
"	"			Ruth K. et al	" " " "	1055	155		
28871 Apr. 26, 1977	"	Barbara & Lewis D., Jr.			William C. Dyer et al	1055	363		Lot 26 Cole Ave. "Cole acres"
30525 May 11, 1977	"			W.A.	David M. Thomason	1056	363		Woodhuff Rd. (Oulliver St.) H. Lane lot 6 & pt. lot 5 H. Lane
31138 May 17, 1977	"			John S.	The Raines Corporation	1056	689		lot 23 - 25 "Rainey Park"
34443 June 13, 1977	"			James D. & Rita S.	Margaret Alice Welch + liquidating Dir. of Rames Corp.	1058	421	10	part of Mark Rd. "Chick Parts"
319 Jul. 5, 1977	"			John S.	Daniel B. Lockman, Inc. + liquidating Dir. of Rames Corp.	1059	878		part of Cleveland Sp. Deed
321 Jul. 5, 1977	"			John S.	Douglas M. Raines, et al, Inc.	1059	880		part of Cleveland Sp. Deed
1506 July 15, 1977	"	Construction Company, Inc.			Ray D. DeYoung et al	1060	588		Easement
4146 Aug. 8, 1977	"			Thomas et al	J. C. Burns et al	1062	107		Articles of Agreement for deed
10261 Sept. 30, 1977	"		Buchanan		Ralph C. Miller et al	1065	972		part of Buchanan Dr. Parkside Cleveland Sp.
12484 Oct 21, 1977	"	Georgia G. Lacy S.			Jerry Ellensburg	1067	129		lots 8 & 8-A Bama Mt. Gate. Sec. II
14564 Nov. 9, 1977	"			Thomas et al	J. E. Burns, et al	1068	204		Highway 29, Parklawn Sp. lots 76, 77 & 78 Cemetery St. & U. S.
16828 Dec., 1977	"			Jerome J. et al	Ronald C. Disterson	1069	453	}	lots 10 & 11 & pt. lot 9 Blue Ridge Dr. (Arlington Ave.) "Dane Drive"
"	"			Nancy V.	" "	1069	453		

INDIRECT or GRANTEE Index to Deeds — Greenville County, S. C.

REG. U. S. PAT. OFFICE *Chas McCott* County Indexes Since 1888
An Identifying Trade Mark

Open at Proper Tab according to First Letter or Letters of Name and refer to Buff Sub-Index sheet for page reference.

COTT FAMILY NAME INDEX No. 75 © 1949
MADE BY THE COTT INDEX COMPANY, COLUMBUS, OHIO
SOLD BY WALKER, EVANS & COGSWELL CO., CHARLESTON, S.C.

FILE NUMBER DATE OF RECORD	GRANTEES FAMILY NAMES	GIVEN NAMES ABCDEFGHIJ	GIVEN NAMES KLMNNO	GIVEN NAMES PQRSTUVWXYZ	GRANTORS	BOOK	PAGE	No. of Acres	BRIEF DESCRIPTION, LOCATION, ETC. (Not Warranted)
18793 Dec. 21, 1977	Sloan			Mary Lou W.A.	et al Kathleen, Carol, Babe	1070	531		Ft. Shen abt. 5 Acres Hwy. 14
21019 Jan 13, 1978	"			Jimmy P.	et al William E. Landreth	1071	878		Lot M West Earle St. Map 5 Adj. to Brn. Chrch. S. E. C. 2 P.
21720 Jan. 20, 1978	"			Nancy M. et al	Arnold E. Mullinax	1072	331		Lot 2 Poplar Dr. (New Plenum)
22220 Jan 27, 1978	"	et al Danny M.			Jimmy G. Leake, et al	1072	683		Lot 13 Eastview Dr. "Eastview Hgts." S.ville
" "	"	et al Danielle A.			" " "	1072	683		
22289 Jan 27, 1978	"			Linda Hail Stanley Lee	Westminster Co. Inc.	1072	708		Lot 62 Valleybrook Dec. Tr.
25941 Mar. 6, 1978	"			Construction Co. Inc.	Lisa S. Parker	1074	756		Easement Agree. Water & Sanitation Purposes
25940 Mar. 6, 1978	"			Construction Co. Inc.	F. A. Hightower, et al	1074	760		Easement for Impoundment of
25939 Mar. 6, 1978	"			Construction Co. Inc.	F. A. Hightower, et al	1074	766		Easement Agree.
25936 Mar. 6, 1978	"			Construction Co. Inc.	Lisa S. Parker	1074	741	7.5	Acc. State Hwy. 253 O'Neal
30614 Apr. 17, 1978	"			Construction Co. Inc.	Warren C. Grippen et al	1077	228		Easement S.ville Austin Tr.
31392 Apr. 24, 1978	"			Michael J.	Due J. Haynes et al	1077	607		Lot 59 (#22) A St. "Woodside"
32753 May 3, 1978	"			Jack Jr.	a partnership Governor's Square Associates	1078	522		Prop. Regime Down Townhouses 41 A Horiz.
34334 May 17, 1978	"			Deborah D. James H.	Phillip Bayne, et al	1079	403		"Belle Meade" Dec. I Lot 122 W. Dorchester Blvd.
36374 June 5, 1978	"			Mary L.	Lara S. McKaha, et al. A/K/A W. Pearson Fowler	1080	453		Lot League Rd. (Harrison Rd) Custody
36763 June 7, 1978	"			Mary Lou	W. P. Fowler	1080	698	1.6	Acc. Babbs St. Ft. Shen

INDIRECT or GRANTEE Index to Deeds — Greenville County, S. C.

KEYS PRINTING CO., GREENVILLE, S. C.

Open at Proper Tab according to First Letter or Letters of Name and refer to Buff Sub-Index sheet for page reference.

(D)

FILE NUMBER	DATE OF RECORD	GRANTEES FAMILY NAMES	GIVEN NAMES ABCDEFGHIJ	GIVEN NAMES KLMNO	GIVEN NAMES PQRSTUVWXYZ	GRANTORS	BOOK	PAGE	No. of Acres	BRIEF DESCRIPTION, LOCATION, ETC. (Not Warranted)
28956	Apr. 6, 1979	Sloan	Beulah J.			M. H. Proffitt, Inc.	1100	28		Cliffwood Ln. "Sugar Creek" Map II Lot 371 Cor. Cliffwood Ct. + Ct. "Dellbrook Pkts."
29394	Apr. 10, 1979	"		Norma B.	Phillip D.	Ruth Buchanan	1100	244		Sub. Lot 19 Dellbrook Dr. + Kirk Rd. "Collinwood Park"
31497	Apr. 30, 1979	"		Jack D., Jr.		Realistic Builders, Inc.	1101	444		Lot 1 Collinwood Lane + Brushy Creek
33928	May 18, 1979	"			W.C.	Giles S. Bramlett, et al	1102	866	1.14	Ac. Owens Rd.
36107	June 6, 1979	"			Victor E. et al	United Guaranty Residential	1104	213		Lot 4 Sheffield Dr. "Canterbury" Sec. I
	" "	"			Dandra W. et al	" "	1104	213		
37378	June 18, 1979	"	Beatrice L.			Gladys L. Hendrix	1104	946		Sub. 5.1 Ac.
37377	June 18, 1979	"	Beatrice L. et al			Mattie H. Lockhart	1104	949	5.1	Ac.
2157	July 19, 1979	"			V. S.	J. P. Flynn	1107	53	1.49	Ac. O'Neal Tp.
2162	July 19, 1979	"			V. S.	H. S. Sloan	1107	54	2.6	Ac. Jordan Rd.
3871	Aug 1, 1979	"	B. E.			Ventie S. Honeycutt et al	1108	401		Tract 5 = 2.5 Ac. Jordan Rd. Hyde Park
6797	Aug 27, 1979	"		James R., Jr. + Rebecca G.		Walter C. De Nault a.s.c. Business Trust	1110	173		Lot 24 + pt. Lot 23 "Hyde Circle" Pt.
8760	Sept. 12, 1979	"		Jack D., Jr.		Wade Hampton Trust, et al	1111	252		Lot U. S. Hwy. 29
9333	Sept. 18, 1979	"	Construction Co. Inc.			Interstate Materials, Inc.	1111	738		Easement Sec. I
14821	Nov. 1, 1979	"			Sue P.	Debra S. Krause	1114	825		Lot 26 Paris View Dr. "Paris View"
15854	Nov. 9, 1979	"			S. H.	Louise S. Todd	1115	294		Lot Simpsonville

INDIRECT or GRANTEE Index to Deeds — Greenville County, S. C.

(D)

KEYS PRINTING CO., GREENVILLE, S. C.

Open at Proper Tab according to First Letter or Letters of Name and refer to Buff Sub-Index sheet for page reference.

FILE NUMBER DATE OF RECORD	GRANTEES FAMILY NAMES	GIVEN NAMES ABCDEFGHIJ	GIVEN NAMES JKLMNO	GIVEN NAMES PQRSTUVWXYZ	GRANTORS	BOOK	PAGE	No. of Acres	BRIEF DESCRIPTION, LOCATION, ETC. (Not Warranted)
28704 Mar. 28, 1980	Sloan		Ray Mildred	Vernon	D. S. Ray	1122	930	2.42	Acc. O'Neal Tp.
29407 Apr. 3, 1980	"		Hardin Samuel	Samuel	Mary S. Sloan et al	1123	373		Int. pt. lot 1 U.S. Hwy 276 Butler Sp.
29406 Apr. 3, 1980	"		Hardin Samuel	Samuel	Samuel H. Sloan Jr. et al	1123	375		Int pt lot 1 U.S Hwy 276 Butler Sp
29548 Apr. 4, 1980	"			W.C.	Leo Pittman et al	1123	529		Real Estate Agreement for license in
29580 Apr. 4, 1980	"			W.C.	Ralph Hampton Turner	1123	480	.28	acres Hwy 11. Glassy mt.
29550 Apr. 4, 1980	"			W.C.	A. L. Whitesides, et al	1123	465	20.76	acres Glassy mt.
5062 Aug. 19, 1980	"		Mary Lou S.	W.A.	Blake P. Garrett, Jr.	1131	547		Lot 4 Fairview Dr.
5063 Aug. 19, 1980	"		Mary Lou S.	W.A.	Mason G. Garrett	1131	548		Lot 5 Fairview Dr.
5064 Aug. 19, 1980	"		Mary Lou S.	W.A.	Charles G. Garrett, et al	1131	549		Lot 3 Fairview Dr.
5065 Aug. 19, 1980	"		Mary Lou S.	W.A.	Blake P. Garrett	1131	550		Lot 12 Fairview Dr.
5066 Aug. 19, 1980	"		Mary Lou S.	W.A.	Margaret Ruth Garrett	1131	551		Lot 6 Fairview Dr.
7553 Sept. 9, 1980	"	Sanny Moore	et al		Tri-Co Investments Inc.	1132	857		Lot 76 Westminster St Wemberly Way
" "	"	Danielle H.	et al		" " " "	1132	857		
8204 Sept. 15, 1980	"	Elzie			Ida Fowler, et al	1133	333	2.0	acres
13520 Oct 30, 1980	"		J. C. et al		Sumie S. Davis	1136	397		Power of attorney
15039 Nov. 14, 1980	"		Jack D. Jr.		Russell C. Lash et al	1137	303	31	Acres = tract 5

INDIRECT or GRANTEE Index to Real Estate Deeds -- Greenville County, S. C.

Open at Proper Tab according to First Letter or Letters of Name and refer to Buff Sub-Index sheet for page reference.

(E)

KING PRINTING CO., GREENVILLE, S. C.

FILE NUMBER DATE OF RECORD	GRANTEES FAMILY NAMES	GIVEN NAMES ABCDEFGH	GIVEN NAMES IJKLMNO	GIVEN NAMES PQRSTUVWXYZ	GRANTORS	BOOK	PAGE	NO. OF ACRES	BRIEF DESCRIPTION, LOCATION, ETC. (NOT WARRANTED)
16077 Nov. 25, 1980	Sloan		Mary Lou		James L. Mc Mahan ^{et al}	1137	914		Lot Georgia Rd. Ft. Inn.
14900 Jan. 9, 1981	"	Elizabeth			David Randall Sloan	1140	532	.99	Acres old Chick Springs Rd.
20753 Jan 19, 1981	"	Nolores M.			Katie P. Bowen, et al	1141	130		Int. lot Reid School Rd.
22037 Feb 3, 1981	"	George A.			Master Frank P. Mc Howan, Jr	1141	994		Lot 19 & Pt. lot 18 Franklin Rd. Sans Souci Dev. Co. Also lot 34 Rodney Ave.
"	"	Alma C.			" " " " "	1141	994		
23560 Feb. 19, 1981	"	Daniel H.			John S. Joines	1143	5		Lot Cannon Rd.
26428 Mar. 23, 1981	"	Helen M.	John L.		George Anna G. Moss	1144	795	60	Acres Griffin Mill Rd. North Holly Prop Reg
29271 Apr. 17, 1981	"	Brooks			Marie L. Harrison	1146	554		Townhome C-1 Mc Daniel Green
29441 Apr. 21, 1981	"		Keever V. Jr.		Martha F. Sloan	1146	659		Int 1 Acre Jordan Rd. Highland Tp.
36852 May 5, 1981	"	David D.			Mildred Joffcoat Marchbank	1147	462	1.18	Acs Lakeside Rd.
"	"	Bernice B.			" " "	1147	462		
33199 May 29, 1981	"		Judy G.	William M.	Gary D. Brannon, et al	1149	15		Lot 31 Forest Hills
36034 June 29, 1981	"	DBA Pizga	John W. Co. Inc.		Playtime Amusement Co. Inc.	1150	830		Coin Machine Agreement Tp.
630 July 8, 1981	"	Benjamin D.			Ben Sloan, et al	1151	356	1	Acre = Tract 1 Jordan Rd. Highland
1611 July 17, 1981	"		Leroy		Cameron E. Smith et al	1151	979		Lot 19 Washington Hqts. Sec. 7.
3912 Aug 12, 1981	"		DBA Quality Rentals	Mary Lou	an un. inc. Religious Assoc. The Chapel of the Holy Spirit	1153	415		Lot 14 Fairview Dr. Ft. Inn

INDIRECT or GRANTEE Index to Real Estate Deeds -- Greenville County, S. C.

(F)

Open at Proper Tab according to First Letter or Letters of Name and refer to Buff Sub-Index sheet for page reference.

TYPE PRINTING CO., GREENVILLE, S. C.

FILE NUMBER DATE OF RECORD	GRANTEES FAMILY NAMES	GIVEN NAMES ABCDEFGH	GIVEN NAMES IJKLMNO	GIVEN NAMES PQRSTUWXYZ	GRANTORS	BOOK	PAGE	NO. OF ACRES	BRIEF DESCRIPTION, LOCATION, ETC. (NOT WARRANTED)
6455 Sept. 10, 1981	Sloan	G. V.			Velvie S. Jacobson	1154	846	2.5	Sp. Acre = In. 3 Jordan Rd. Highland
7010 Sept. 16, 1981	"	Daniel L. ^{et al}			J. R. Cash	1155	164		Lot 1 + Pt. lot 2 Cr. White Horse Rd. + Plantation Rd. (Crestfield Dr.) Gantt Tp.
"	"	Gerald L. ^{et al}			" " "	1155	164		
14365 Dec. 18, 1981	"		Joseph Mark		Walter J. Sloan	1159	670	1.0	acre Jordan Rd. Highland Sp. Chick Spgs. Tp.
16787 Jan. 26, 1982	"		Ann W. Sherrill		Jeffrey Todd Wade, et al	1161	474	.404	Ace = Tract 2 Hammett Rd. Chick Spgs. Sp.
20397 Mar 11, 1982	"		Ann W. Sherrill		Harold Eugene Wade	1163	770	.404	Ace = Tract 1 Hammett Rd. Hammett Rd. Chick Spgs. Sp.
20396 Mar 11, 1982	"		Ann W. Sherrill		Tony Reginald Wade	1163	772	.404	Ace = Tract 3 Brasby Creek Rd. &
26610 Mar 15, 1982	"	David M. & Judy A.			John A. Bolen, Inc.	1163	906		Lot 300 "Canebrake III"
23050 Apr. 15, 1982	"			W. C. ^{et al}	Bruer Gas & Appliance Co.	1165	400	1.15	Ace. US Hwy 29
24870 May 7, 1982	"		Marion Lee ^{Jr.}	Priscilla ^{Ann}	Lemnia S. Young Co.	1166	591		Lot 2 Hicks det'd Deed Bk 1165 Page 400
27083 June 3, 1982	"			W. C. ^{et al}	Bruer Gas & Appliance,	1167	999		Int. 1.15 Acre Hwy 29 for orig see "Hyde Park" Mauldin
28089 June 15, 1982	"		James R., Jr.		Rebecca C. Sloan	1168	622		Int. Lot 24 + Pt. Lot 23 Hyde Cir
29437 June 30, 1982	"	Jennie et al			Margaret Mann Loebe	1169	472		Lot David et al
"	"	Barbara et al			" " "	1169	472		
2472 July 30, 1982	"	Charles David, Jr. ^{et al}			Gatewood Builders, Inc	1171	60		Lot 2 Walden way, Walden Pond
"	"	Deborah W. ^{et al}			" " "	1171	60		

INDIRECT or GRANTEE Index to Deeds — Greenville County, S. C.

KEYS PRINTING CO., GREENVILLE, S. C.

Open at Proper Tab according to First Letter or Letters of Name and refer to Buff Sub-Index sheet for page reference.

FILE NUMBER DATE OF RECORD	GRANTEES FAMILY NAMES	GIVEN NAMES ABCDEFGH	GIVEN NAMES IJKLMNO	GIVEN NAMES PQRSTUVWXYZ	GRANTORS	BOOK	PAGE	No. of Acres	BRIEF DESCRIPTION, LOCATION, ETC. (Not Warranted)
3307 Aug 9, 1982 6431	Sloan			Victor E.	Jack D. Sloan, Jr.	1171	723		Creek Rd. "Collinwood Park" Lot 1 Collinwood Lane + Brushy
8650 Sept. 15, 1982	"	Annie Ruth P.			Raymond O. Parris	1173	819	0.23	Acres. Bright Rd. O'neal Tp.
9732 Oct. 9, 1982	"	Carlon R.			Richard W. Picken ^{etal}	1175	421	1.85	Acres Jordan Rd. Highland 2 ^d "Eastdale"
11520 Oct. 21, 1982	"		Kenneth ^{G.}	Patricia ^{A.}	Richard Bruce Cartwright, as P.O.A. for Daisy T. Bates, ^{etal}	1176	15		Lot 51 Central Ave. + Mimosa
13876 Nov. 11, 1982	"	Earnest			Ruth T. Springfield, Indris. +	1177	101		Lot Hampton Ave.
18805 Dec. 8, 1982	"	Hazel H.			Carlon R. Sloan	1178	575	7.17	Road Acres Cor. Mt. Lebanon + Jordan Glenn Gardens
20179 Feb. 1, 1983	"		Jimmy P.	Terresa P.	Peggy F. Ford	1181	705		Lot 48 Kensington Rd. "Brook O'neal Tp.
20180 Feb. 15, 1983	"	G. V.			Venus S. Sloan, ^{etal}	1182	561		Int. Lot 8 = 0.7 acs. Jordan Rd. O'neal Tp.
20878 Feb. 15, 1983	"	G. V.			Vivian S. Few ^{etal}	1182	563		Int. Lot 8 = 0.7 acs. Jordan Rd. Buncombe Rd) Park Place
25204 Feb. 23, 1983	"		Ollie B.		Elaine Joan B. Coogler, ^{etal}	1183	45		Int. Lots 17, 19 First Ave. (new Prop. Reg.)
32725 Apr. 1, 1983	"	Barbara G.	Neal T.		Robert D. Terrell	1185	500		Unit 19 Oak Grove Village Horiz. Regime
33540 June 3, 1983	"	Bobbie J.			Jack D. Sloan Jr.	1189	544		Dover Downhouse 41-A Horiz property
" June 10, 1983	"	Bew (W.M.I.)			Thomas Forester	1190	38	24.2	Acres also R/W
" 34129	"	Floy F.			" "	1190	38		
34139 June 16, 1983	"	Construction Co. Inc.			Lenora R. Millard	1190	351		Easement
June 16, 1983	"	Construction Co. Inc.			Millard B. Robertson	1190	383		Easement

INDIRECT or GRANTEE Index to Deeds — Greenville County, S. C.

()

KEYS PRINTING CO., GREENVILLE, S. C.

Open at Proper Tab according to First Letter or Letters of Name and refer to Buff Sub-Index sheet for page reference.

FILE NUMBER DATE OF RECORD	GRANTEES FAMILY NAMES	GIVEN NAMES ABCDEFGHIJ	GIVEN NAMES KLMNO	GIVEN NAMES PQRSTUVWXYZ	GRANTORS	BOOK	PAGE	No. of Acres	BRIEF DESCRIPTION, LOCATION, ETC. (Not Warranted)
34130 June 16, 1983	Sloan	Construction Co.	Co.	etc	Wain L. Parker	1190	399		Easement
34131 June 16, 1983	"	"	"	"	Edwell Dewey Clements et al	1190	415		Easement
34134 June 16, 1983	"	"	"	"	J. A. Hightower et al	1190	432		Easement
34140 June 16, 1983	"	"	"	"	James C. Pearson, et al	1190	447		Easement
34131 June 16, 1983	"	"	"	"	J. Dan Lyon	1190	463		Easement
34138 June 16, 1983	"	"	"	"	James A. Stepp et al	1190	479		Easement
34133 June 16, 1983	"	"	"	"	Kenneth F. Clayton et al	1190	499		Easement
34135 June 16, 1983	"	"	"	"	Larry J. Hightower	1190	515		Easement
34132 June 16, 1983	"	"	"	"	Paul D. Barbara et al	1190	531		Easement
34136 June 16, 1983	"	"	"	"	Lathan Parker Hightower	1190	367		Easement
34497 June 20, 1983	"		Mary L +	Andrew William	Nelle Young Putman et al	1190	736		lot Babb street
1306 July 13, 1983	"		Mary Lou +	Andrew William	Polly J. Tate et al	1192	213		Int. 95 ac. Gulliver St. H. Inn
2788 July 26, 1983	"	Cardace Gill, et al			W.O. Hoornell	1193	50		lot 50 Rogers Ave.
10853 Sept 26, 1983	"		Mary B.	Craig et al	Edward P. Halder Jr. et al	1197	131		Lot 51 Lakewood
" Oct 3, 1983	"			Steven et al	Oscar A. Dominguez et al	1197	568		lot 148 Coach Hills (Palham Woods) Sec 2A
" "	"			Sherry P.	" " "	1197	568		

INDIRECT or GRANTEE Index to Deeds — Greenville County, S. C.

()

☞ Open at Proper Tab according to First Letter or Letters of Name and refer to Buff Sub-Index sheet for page reference.

()

FILE NUMBER DATE OF RECORD	GRANTEES FAMILY NAMES	GIVEN NAMES ABCDEFGHIJ	GIVEN NAMES JKLMNO	GIVEN NAMES PQRSTUVWXYZ	GRANTORS	BOOK	PAGE	No. of Acres	BRIEF DESCRIPTION, LOCATION, ETC. (Not Warranted)
17483 Dec 1, 1983	Sloan			W. A.	W. Pearson Fowler	1201	717		4 1/2 ac. Fairview Sp. St. Ann. Pt. lot 8, Georgia St. Drummond
22732 Jan 23, 1984	"			Mary Lou + W. A.	Southern Bank + Trust Co.	1204	897	17.5	acres Fairview Sp.
26886 Mar 2, 1984	"			Mary Lou + W. A.	Max C. Willis et al	1207	329		Mills, Village Lot 12 "B" St. Woodside
31449 Apr 9, 1984	"	Floy et al			D. Dorester	1210	135		2 ac. 32 36/100 ac. less pt
34401 May 2, 1984	"			James Michael	Lloyd W. Gilstrap	1211	771		Lot 15, Green
35870 May 15, 1984	"			Michael Roe	Otis L. Abercrombie et al	1212	630		Lot 3 W. Circle Dr. S'ville
40542 June 22, 1984	"			Mary Lou + W. A.	Kathleen Ann Crolley	1215	555	1/2	acre Craig St, St Ann
653 July 6, 1984	"			Judy S. + William M.	James M. Fay et al	1216	425		Lot 14 Pine St. Forest Hill
6515 Aug 29, 1984	"			Samuel H.	Raymond Bentry Sloan	1220	531		Acres 276 Austin Sp. Quit Claim Int Lot also Lot & C.
6514 Aug 29, 1984	"			Samuel H.	Samuel H. Sloan Jr.	1220	532		276 Austin Sp. Quit Claim Int Lot also Lot & C. Hwy
6513 Aug 29, 1984	"			Samuel H.	David R. Sloan	1220	533		276 Austin Sp. Quit Claim Int Lot also Lot & C. Hwy
6512 Aug 29, 1984	"			Samuel H.	Mary S. Sloan	1220	534		276 Austin Sp. Quit Claim Int Lot & C. Hwy
6510 Aug 29, 1984	"			Samuel H.	Jerry Richard Sloan	1220	535		276 Austin Sp. Quit Claim Int Lot also Lot & C. Hwy
8461 Sept 17, 1984	"	Benny Frank			David A. Sullivan et al	1221	873		Acres Lot 35 Fleetwood Dr. Magnolia
9016 Sept 21, 1984	"			Timothy H.	Lucille C. Christopher	1222	324		Green Lot 51 Brown St. + pt lot 52
10616 Oct 5, 1984	"			L. A.	Jeta A. Pace et al	1223	572		Hwy Park Place Int Lots 17, 19, 21 Blk 5 Pinsett


INDIRECT or GRANTEE Index to Deeds — Greenville County, S. C.

Open at Proper Tab according to First Letter or Letters of Name and refer to Buff Sub-Index sheet for page reference.

FILE NUMBER DATE OF RECORD	GRANTEES FAMILY NAMES	GIVEN NAMES ABCDEFGHIJ	GIVEN NAMES JKLMNO	GIVEN NAMES PQRSTUVWXYZ	GRANTORS	BOOK	PAGE	No. of Acres	BRIEF DESCRIPTION, LOCATION, ETC. (Not Warranted)
10615 Oct 5 1984	Sloan		L. A.		Sarah P. Bender	1223	574		Henry Park Place Int. Lots 17, 19 + 21 Blk 5 Poinsett
10614 Oct 5 1984	"		L. A.		Herbert Coleman	1223	576		Henry Park Place Int. Lots 17, 19 + 21 Blk 5 Poinsett
10613 Oct 5 1984	"		L. A.		Annie Louise P. Martin	1223	578		Henry Park Place Int. Lots 17, 19 + 21 Blk 5 Poinsett
10601 Oct 5 1984	"		L. A.		Gred Hamilton	1223	592		Henry Park Place Int. Lots 17, 19 + 21 Blk 5 Poinsett
10600 Oct 5 1984	"		L. A.		Nellie Watson Hamilton	1223	592		Henry Park Place Int. Lots 17, 19 + 21 Blk 5 Poinsett
11428 Oct 16 1984	"			Mayberry Jodd	Brooks Sloan	1224	133		Power of Attorney
12995 Nov 7 1984	"	Beatrice	Drumell		Fred D. Drumell a se. eleemosynary	1225	800	26	Parcel ge. Ridge, ad. Dulady Sp. Low Grove Cir. Grove Sp. Hwy 20
17664 Dec 12 1984	"		John L.		Naturaland Trust etc	1228	332		pt tract 2 - 43 acs. Golden
28711 Jan 11 1985	"	Alisa A.			Alan H. Ayers	1230	887		Deed Lot 42 Chestnut Dr. (King St.)
26330 Mar 7 1985	"		Jack R. III		Jack R. Sloan Jr.	1234	461		Jeard Dr. Belmont Sts Lot 39 Cr Coal Brook Ave +
27022 Mar 14 1985	"	Construction Co. Inc.			Interstate Materials aka Pamela G. Stern	1234	853		Parcel Keller Rd.
28305 Mar 26 1985	"			Timothy H.	Pamela S. Sloan	1235	614		Int 1.0 acre O'Neal Sp
32889 May 1 1985	"			Samuel H.	Charles D. Sloan etal	1238	419	0.513	Acres Hwy 417
32810 May 1 1985	"	Charles H.			Samuel H. Sloan	1238	421	0.513	Acres Hwy 417
34269 May 13 1985	"		Mary Lou.		Bell - Simpson Co.	1239	303		Int. Fairview St. H. J. J.
34749 May 16 1985	"		Laure J.		Bennone J Sloan	1239	624		Eight Lot 18 + pt. lot 17 East North St.

INDIRECT or GRANTEE Index to Deeds — Greenville County, S. C.

REG. U. S. PAT. OFFICE *Clas McCott* County Indexes Since 1888 An Identifying Trade Mark

 Open at Proper Tab according to First Letter or Letters of Name and refer to Buff Sub-Index sheet for page reference.


COTT FAMILY NAME INDEX No. 75 © 1949
MADE BY THE COTT INDEX COMPANY, COLUMBUS, OHIO
SOLD BY WALKER, EVANS & COGSWELL CO., CHARLESTON, S.C.

()

FILE NUMBER DATE OF RECORD	GRANTEES FAMILY NAMES	GIVEN NAMES ABCDEFGHIJ	GIVEN NAMES JKLMNO	GIVEN NAMES PQRSTUVWXYZ	GRANTORS	BOOK	PAGE	No. of Acres	BRIEF DESCRIPTION, LOCATION, ETC. (Not Warranted)
38281 June 17, 1985	Sloan	Clara Cynthia +		Larry Thomas	Charles R. Huffman ^{etal}	1241	946		Sugar Creek Sec 2 Lot 499 Woody Creek Rd.
1491 July 12, 1985	"	Cont. Co. Inc.			M. B. Roberts ^{etal}	1244	33		Cancellation of Instruments Sp.
10857 Sept 27, 1985	"		Marylou + W. A.		J. Ralph Bell Jr. ^{etal}	1249	753	24.44	Acres Hwy 14, Fairview
15502 Nov 4, 1985	"		Jimmy P.		Mary L. Philipp	1252	590		Lot "2" West Earle St. Blk D. Brookforest
17733 Nov 23, 1985	"	Gracie B +		Thomas J. ^{Jr.}	Robert E. Richey ^{etal}	1253	903		Lot 23 Woodmont Circle
18603 Dec 2, 1985	"	Seanna D +		Timothy D.	Westminster Co. Inc.	1254	506		Lot 16 Glen Lary Sec 1
19901 Dec 13, 1985	"			Paula	Alberta Stencell Boyd	1255	261		Power of attorney Sp.
23278 Jan 14, 1986	"	Silbert			Edward P. Hunt ^{etal}	1257	574		Lot Beer Hwy. Cleveland
24002 Jan 20, 1986	"			Thomas T.	James Robert King	1258	23		Lot 44 James Alley
26835 Feb 14, 1986	"			Sandra W.	Bar Charles S. Elder Master W. Daniel Yarbrough Jr.	1259	871		Lot 51 Northwood Sec 1 Chick Log Sp.
31283 Mar 26, 1986	"		Jimmy P.		Cameron Enterprises, Inc.	1262	732		Lot 42 Ridgecrest Cir, Brookwood
34390 Apr 21, 1986	"			Victor E.	Sandra W. Sloan	1264	524		Int Lot 51 Northwood Sec 1 (aka Pelham Woods Sec 2-A)
35719 Apr 30, 1986	"			Sherry P.	Steven Craig Sloan	1265	229		Int Lot 148 Coach Hills
42691 June 19, 1986	"	Jr. Dwight Allan P. + Lessie			Allan P. Sloan	1269	83		General power of attorney
42692 June 19, 1986	"	Jr. Allan P. ^{etal}			Leslie Dwight Sloan	1269	86		General power of attorney
" "	"	Allan P. ^{etal}			" " "	1269	86		

INDIRECT or GRANTEE Index to Deeds — Greenville County, S. C.

() REG. U. S. PAT OFFICE *Chas. McCall* County Indexes Since 1888 An Identifying Trade Mark

 Open at Proper Tab according to First Letter or Letters of Name and refer to Buff Sub-Index sheet for page reference.

COTT FAMILY NAME INDEX No. 75 © 1949
MADE BY THE COTT INDEX COMPANY, COLUMBUS, OHIO
SOLD BY WALKER, EVANS & COGSWELL CO., CHARLESTON, S.C.

FILE NUMBER DATE OF RECORD	GRANTEES FAMILY NAMES	GIVEN NAMES ABCDEFGHIJ	GIVEN NAMES JKLMNO	GIVEN NAMES PQRSTUVWXYZ	GRANTORS	BOOK	PAGE	No. of Acres	BRIEF DESCRIPTION, LOCATION, ETC. (Not Warranted)
43258 June 24, 1986	Sloane	Virginia Anna		Robert	Lester Williams ^{etal}	1269	407		Mills Renfrew Plant Bates Sp. Lot 32 Renfrew Ave. Abney Etn.
6232 Aug 13, 1986	Sloan	T. Bernona			Laura J. Sloan <small>as Exec for Estate of E. P. Douglas</small>	1273	362		Lot 184 Pt Lot 17 E. North St. Chick Spy Sp.
12870 Sept 30, 1986	"			Jimmy P.	The Bank of Green <small>Inc.</small>	1277	59		Lots 2+3 Hillcrest Dr. Oak Grove Homes
114819 Oct 13, 1986	"	Bobbie J.			The Smith Co. of Greenville <small>attys in fact for Rebecca Maghen</small>	1278	154		Bond for Title Unit 30 Pellam
21322 Nov 25, 1986	"	Cynthia L. Lewis D.	gr.		Jierce R. Machen ^{Indirect}	1281	613	4	acs State Park Rd.
21442 Nov 26, 1986	"	Brook			Donald R. Sloan	1281	803		Power of attorney
21620 Nov 26, 1986	"	Connie J.			Jalmadge E. Stroud ^{etal}	1281	787		Lot 10 North Cliff
32196 Feb 5, 1987	"	Charles C. Jr.			Janie Ethel Sloan	1287	851		Durable power of attorney
34738 Feb 26, 1987	"	Construction Co. Inc.			Sec of State of S.C.	1289	81		Articles of amendment
35760 Mar 4, 1987	"	Daniel L. ^{etal}			Winston J. Woodward ^{etal}	1289	538		Lot White Horse Rd.
"	"	Gerald L. ^{etal}			" " "	1289	538		
35762 Mar 4, 1987	"	Daniel L. ^{etal}			Winston J. Woodward ^{etal}	1289	539		pt. Lot 2 Bantle Sp.
"	"	Gerald L. ^{etal}			" " "	1289	539		
41837 Apr 6, 1987	"	Dan L. ^{etal}			Gen Clinton Abraham ^{etal}	1291	987		Lot Bantle Sp.
"	"	Gerald L. ^{etal}			Master W. Daniel Scarborough Jr.				
47944 May 7, 1987	"	Charles C. Jr.			Janie Ethel Sloan	1294	325		See Deed Bk. 1287 pg 851 Cancellation of Power of attorney for one

REVERSE or GRANTEE Index to Deeds — Greenville County, S. C.

REG. U. S. PAT. OFFICE *Chas McCott* County Indexes Since 1888 An Identifying Trade Mark

Open at Proper Tab according to First Letter or Letters of Name and refer to Buff Sub-Index sheet for page reference.

COTT FAMILY NAME INDEX No. 75 © 1949
MADE BY THE COTT INDEX COMPANY, COLUMBUS, OHIO
SOLD BY PHOTO COPY SUPPLY, MAULDIN, S. C.

FILE NUMBER	GRANTEES FAMILY NAMES	GIVEN NAMES ABCDEFGH	GIVEN NAMES IJKLMNO	GIVEN NAMES PQRSTUWXYZ	GRANTORS	BOOK	PAGE	No. of Acres	BRIEF DESCRIPTION, LOCATION, ETC. (Not Warranted)
48247 May 6, 1988	Sloan	Daniel L.			James Thomas Crane	1324	407		Property line Quit Claim Int property rear
48248 May 6, 1988	"	Daniel L.			Doyle R. Yates et al	1324	408		Property line Quit Claim Int property rear
48249 May 6, 1988	"	Daniel L.			John B. Hines Jr.	1324	409		Property line Quit Claim Int property rear
48250 May 6, 1988	"	Daniel L.			Corinne Garrett Fowler	1324	410		Property line Quit Claim Int property rear
49451 May 13, 1988	"	Daniel L.			City of Greenville Inc.	1325	324		Quit Claim strip Kanatenah
50950 May 19, 1988	"	Cynthia C.	J. Harry		Long Core Capital Associates	1325	767		Lot 30, Sharnblade Pk I
51220 May 20, 1988	"	Cecilia & Michael			Carl L. Putnam	1325	887	6.717 acres	Fork Shoals Rd.
52937 May 31, 1988	"			John L. Jr. et al	John L. Sloan et al	1326	800	2.07 acs	East Sloan Rd. Grove Sp.
"	"			Jacque B. et al	" " "	1326	800		
53144 June 1, 1988	"			Marylou	Lois A. Willis et al	1326	932	2	Old Greenville + Laurens Rd. Agg Also Lot Fairview Sp. Hills
56256 June 17, 1988	"			Thomas	Ronald A. Davis et al	1328	645		Lot 2 Collinson Rd. Sylvan E. North St Esty. College Sts.
56423 June 20, 1988	"			Laura J	Personal Rep for Estate of Bernada M Sloan et al	1328	735		Need of Distribution Lot 184 + 185 + 187
57670 June 27, 1988	"			Charles C. Jr. et al	Charles C. Sloan Jr. et al	1329	522		Need of Distribution Lot prop of Charles C Sloan Jr et al
"	"			Bordene E. et al	" " "	1329	522		
57673 June 27, 1988	"				Personal Rep for Estate of Janie E. Sloan et al	1329	524		Need of Distribution Lot prop of Randall Keith Sloan et al
"	"			Randall Keith	Phillip Steve et al	1329	524		

REVERSE or GRANTEE Index to Deeds — Greenville County, S. C.

REG. U. S. PAT OFFICE *Chas McCott* County Indexes Since 1888 An Identifying Trade Mark


Open at Proper Tab according to First Letter or Letters of Name and refer to Buff Sub-Index sheet for page reference.

COTT FAMILY NAME INDEX No. 75 © 1949
MADE BY THE COTT INDEX COMPANY, COLUMBUS, OHIO
SOLD BY PHOTO COPY SUPPLY, MAULDIN, S. C. ()

FILE NUMBER	GRANTEES FAMILY NAMES	GIVEN NAMES ABCDEFGH	GIVEN NAMES IJKLMNO	GIVEN NAMES PQRSTUWXYZ	GRANTORS	BOOK	PAGE	No. of Acres	BRIEF DESCRIPTION, LOCATION, ETC. (Not Warranted)
2733 July 15/1988	Sloan				J. Clarence Aiken Jr. Thomas Master W. Daniel Garbarough	1331	916		Lot Pendleton St.
7514 July 22/1988	"		the Dana R.		W. H. Jones	1332	517		Lot 38 Abraham Drive
7475 Aug 10/1988	"				Susan M. Daniel L. Sloan	1334	551		Estate et al also interest in fence line Parcel survey for C. E. Owens
8190 Aug 15/1988	"	Brooks			Gloria M. Burtner	1334	970		Special power of attorney
8533 Aug 16/1988	"	Bobbie J. Michael			Ronald Warren Wooten	1335	149		parcel Le Grand Blvd. Mill Subd.
110367 Aug 26/1988	"	David + Judy	a.		E + H Builders, Inc.	1336	198		Lot 65 Water Mill Rd. Sugar
11933 Sept 6/1988	"	Brooks			Gloria M. Burtner	1339	138		Amended Limited Power of attorney
11934 Sept 6/1988	"	Brooks			Melissa Burtner Young	1339	141		Limited Power of attorney
20228 Oct 25/1988	"	Ernest			Willie Belcher	1342	53		Lot 59 Lincoln town
22891 Nov 1/1988	"	Const Co.	etc		Joe Jackson et al	1343	654		in easement agreement see bk. 1034 pg 917 Release Right of first refusal
27744 Dec 9/1988	"			Thomas	Jenni Mae Tompkins	1346	561	2.17	Lot 2 Callison Rd. Sylvan Hill
130813 Dec 30/1988	"	Seryl J + James T.			Three S Enterprises	1348	626		Saluda Lot 79 Lakewood on the Beer Mill Village
1467 Jan 10/1989	"		Kathleen		Estate of Gray M. Sloan	1349	745		Seed distribution Lot 117 Beer St
5591 Feb 7/1989	"	Cecilia			J + P. Enterprises Inc.	1352	274		Lot 94 Facing Gray Drive attorney
8507 Feb 27/1989	"				Susan M. Mary M. Barwood	1354	118		Limited Durable power of
8473 Feb 27/1989	"	Daniel L	+		Susan M. Lillian K. O'Brient	1354	94	0.17	Acres Near Stewart St.

REVERSE or GRANTEE Index to Deeds — Greenville County, S. C.

REG. U. S. PAT. OFFICE *Chas McCott* County Indexes Since 1888 An Identifying Trade Mark

 Open at Proper Tab according to First Letter or Letters of Name and refer to Buff Sub-Index sheet for page reference.

COTT FAMILY NAME INDEX No. 75 © 1949
MADE BY THE COTT INDEX COMPANY, COLUMBUS, OHIO
SOLD BY PHOTO COPY SUPPLY, MAULDIN, S. C.

FILE NUMBER DATE OF RECORD	GRANTEES FAMILY NAMES	GIVEN NAMES ABCDEFGHIJ	GIVEN NAMES KLMNO	GIVEN NAMES PQRSTUWXYZ	GRANTORS	BOOK	PAGE	No. of Acres	BRIEF DESCRIPTION, LOCATION, ETC. (Not Warranted)
10835 Mar 13, 1989	Sloan			etal Stephen L.	Paul A. Campbell	1355	812		Lot Roberts Farm Rd.
" "	"			etal Rebecca B.	" " "	1355	812		
16979 Apr 20, 1989	"	Bondene E.			Keith S. Valzka	1359	485		Power of attorney
18935 May 2, 1989	"			etal Stephen L.	Squires Creek Partnership	1360	625		Lot 25 Roberts Farm Rd. Squires Creek
" "	"			etal Rebecca B.	" " "	1360	625		
27196 June 22, 1989	"	Eloise P.			SKA Bankers Trust of South Carolina NCNB South Carolina	1365	400		Selwyn Ap. Timberlake Pt Lot 21 E. North St. Etn
28069 June 28, 1989	"			Andrew William	Marylou Sloan	1365	893	1.0	acre also strip
28677 June 30, 1989	"		Jimmy P.	Jeresa P.	Charles B. Jones Jr.	1366	308		Chick Eggs 3pt. Lot 2-A Highland Dr.
30138 July 12, 1989	"			etal Susan M.	Estate of Mary M. Moore	1367	165		New Easley Hwy. Deed of Distribution Pt Lot 3
30974 July 21, 1989	"	Construction Co. Inc.			Carl L. Pittman	1368	19		+ 415 D'neal 3pt. 2 acres + .46 acres Hwy 253
35809 Aug 11, 1989	"		Jimmy P.		Martha S. Burrell	1370	148		Lot Hillcrest Dr.
36937 Aug 18, 1989	"	Eric Gagnal			Gagnal V. Sloan	1370	745		2.50 acres + 2.70 acres Jordan Rd. Reserved Life Estate Lot 2.60 acres also
36935 Aug 18, 1989	"	Eric Gagnal			Gagnal V. Sloan	1370	749		Lot Lot 8 = 0.70 acres Jordan to City of Fountain Inn
42627 Sept 21, 1989	"		Mary A.	Andrew William	Oak Tree Jesus	1377	228		Dedication + transfer of title + Adv.
48277 Oct 26, 1989	"	Gary A.	etal		Jony A. Wallace	1377	228		Lot prop of Jony A. Wallace
" "	"	Diane L.	etal		" " "	1377	228		

REVERSE or GRANTEE Index to Deeds — Greenville County, S. C.

REG. U. S. PAT. OFFICE *Chas. McCott* County Indexes Since 1888 An Identifying Trade Mark

☞ Open at Proper Tab according to First Letter or Letters of Name and refer to Buff Sub-Index sheet for page reference.

COTT FAMILY NAME INDEX No. 75 © 1949
MADE BY THE COTT INDEX COMPANY, COLUMBUS, OHIO
SOLD BY PHOTO COPY SUPPLY, MAULDIN, S. C.

()

FILE NUMBER DATE OF RECORD	GRANTEES FAMILY NAMES	GIVEN NAMES ABCDEFGHIJ	GIVEN NAMES JKLMNOPQ	GIVEN NAMES RSTUVWXYZ	GRANTORS	BOOK	PAGE	No. of Acres	BRIEF DESCRIPTION, LOCATION, ETC. (Not Warranted)
49143 Oct 31, 1989	Sloan	Eloise P.			Mamie P. Balding	1377	707		Limited Power of Attorney
51243 Nov 13, 1989	"	Jennie B			John J. Seam	1379	275		Power of Attorney
52783 Nov 22, 1989	"			etal Susan M.	Estate of By P.R. Preston Heyward Moore	1380	351		Pt Lots 24 3 near Easley Hwy
" "	"			" "	" " " "	1380	351		also Pt Lot 24 & Hwy 12 3 also Pt Lot 3 Easley Bridge Rd also Pt 24
" "	"			" "	" " " "	1380	351		2 1/2 Hwy 12 3 Deed of Distribution
53551 Nov 29, 1989	"			etal Susan M.	Estate of By P.R. Mary M. Moore	1380	807		Easley Hwy. Deed of Distribution Pt Lot 3
54799 Dec 5, 1989	"			Sylvia	C. P. Lamer etal	1381	588		See Blk. 1162 pg 281 Assignment of Bond for Title
56973 Dec 19, 1989	"	Index in Error		see Church etal Book 7 Thomas	William P. Bullock	1383	045		Lot 85 South Forest Estates

