


INDIRECT or GRANTEE Index to Deeds — Greenville County, S. C.

REG. U. S. PAT OFFICE *Chas McCott* County Indexes Since 1888 An Identifying Trade Mark

 Open at Proper Tab according to First Letter or Letters of Name and refer to Buff Sub-Index sheet for page reference.

COTT FAMILY NAME INDEX No. 75 © 1949
MADE BY THE COTT INDEX COMPANY, COLUMBUS, OHIO
SOLD BY WALKER, EVANS & COGSWELL CO., CHARLESTON, S.C.

(A)

FILE NUMBER DATE OF RECORD	GRANTEES FAMILY NAMES	GIVEN NAMES ABCDEFGHIJ	GIVEN NAMES KLMNO	GIVEN NAMES PQRSTUWXYZ	GRANTORS	BOOK	PAGE	No. of Acres	BRIEF DESCRIPTION, LOCATION, ETC. (Not Warranted)
22564 Apr. 1, 1975	Henry			C.	Virginia William Harold Trout	1016	223		Standing Leap Rd. Lease - Hog Shoals + Woodfern Cir.
6927 Sept 12, 1975	"				Judy P. Thomas B Wayne D. Plygar et al	1024	150		Lot 26 Hampton Cir. Hwy 57ville Tp. near Dupree Mills
11093 Oct. 24, 1975	"				Alva Manley Albert Marcus Henry	1026	333		Lot 20 Millhouse St. Newnan (Holiday Dam Rd.) Durkin Tp.
13816 Nov. 25, 1975	"				Mary Ella William A Henry	1027	696	1	Acres near Holiday Dam Rd. Mill B'ville Tp.
13978 Nov. 26, 1975	"				J.B., Sr. Bobby Harris, et al	1027	762		Lot 194 Village of Mills "Pleasant Valley"
14716 Dec 5, 1975	"				J.B. Sr. Floyd Neal	1028	171		Lot 85 Pleasant Ridge Ave Hwy 57ville Tp.
17237 Jan. 9, 1976	"	Madus Albert			Alva Marley Henry	1029	844		Lot 20 Millhouse St. Newnan Hwy Tp.
28601 Jan. 21, 1976	"	W. Herbert			James Riddle, et al.	1035	405		Lot 207 - 9th Dupree Rd Ed. & Dinah
38248 May 6, 1976	"			K. + Cathy, Jr.	Robert Henry M. Summers, et al.	1035	844	.82	Ac. cor. Highland Dr. & Henry Stewart Ave.
31191 May 24, 1976	"	Opal + Doris			Robert A Jerry H. Mac et al	1036	748		Lot 102 Paul Rd. "W.C.
June 1, 1976	"				Robert E. James W. Atchison et al.	1037	235		Lot 222 Woodville Ave. "Cypress Park"
33619 June 1, 1976	"				Ruth M. " "	1037	235		
33982 June 24, 1976	"				J.B. Sr. Callie W. Whittaker	1038	524	.42	Durkin Tp Acres land pt. Jilder Creek
5760 June 28, 1976	"	Elizabeth			Michael D. Krebs et al.	1038	747		Lot 78 Palham Exs. Dr. Mansfield Park Ex. II
6372 Aug 30, 1976	"			W. + Phyllis	Walter R. Abstein et al	1042	23		Lot 83 Connecticut "Crestwood Lane"
Sept 3, 1976	"			Weyman	William Edward Orr	1042	386		Lot 54 North End Dr

INDIRECT or GRANTEE Index to Deeds — Greenville County, S. C.

18
(A)

REG. U. S. PAT. OFFICE *Chas McCott* County Indexes Since 1888 An Identifying Trade Mark

Open at Proper Tab according to First Letter or Letters of Name and refer to Buff Sub-Index sheet for page reference.

COTT FAMILY NAME INDEX No. 75 © 1949
MADE BY THE COTT INDEX COMPANY, COLUMBUS, OHIO
SOLD BY WALKER, EVANS & COGSWELL CO., CHARLESTON, S.C.

FILE NUMBER DATE OF RECORD	GRANTEES FAMILY NAMES	GIVEN NAMES ABCDEFGHIJ	GIVEN NAMES JKLMNO	GIVEN NAMES PQRSTUVWXYZ	GRANTORS	BOOK	PAGE	No. of Acres	BRIEF DESCRIPTION, LOCATION, ETC. (Not Warranted)
17741 Jan. 4, 1977	Idemroy			John H. + Dalland Sarah	Jerry E. Smith ^{et al} (formerly Fortis Enter., Inc.)	1048	995		Mauldin Lot 17 Pleasant Dr. "Cantelmy" Sec. II
28480 Apr. 22, 1977	"			Lemora Walter L.	The Fortis Corporation Exe. et al	1055	169		Lot 36 Sheffield Dr. (McKays St.)
36371 June 30, 1977	"			Thomas B.	Erving E. Abrams	1059	608		Lot 12 Woodfin Ave "Forester Woods" Sec II, Mauldin
9477 Sept. 23, 1977	"			Jerry W. + Phyllis L.	Carter B. Robertson, et al	1065	392		Lot 70 Rock Bridge Rd. see deed bk. 1016 pg. 223
16746 Nov. 30, 1977	"			Virginia C.	William Harold Trent	1069	384		Addendum to lease for Drig P.O. "Plantation Cuts"
17950 Dec. 13, 1977	"			Ruth E.	Robert Lee Henry	1070	57		Lot 17 + Lot 18, Baling
32839 May 4, 1978	"			Mark L.	Alfred Supo, et al Exe. + Tr.	1078	581		Lot 16 Jones Ave
36144 June 1, 1978	Henry			Thomas B, Jr. et al	Erving E. Abrams, et al of Fred H. Hudson Estate	1080	287		Lot 12 Woodfin Ave. (McKay St.)
36480 June 5, 1978	Henry			T. B. et al	Bunkers Trust of S.C., as Exe. + Tr.	1080	471	4.05	Acs. Pelham Rd. + Meadowood Lane
" "	"			Sue W.	" " " "	1080	471		
36640 June 6, 1978	Henry			Mary R.	Heyward C. Henry + Mary L. Kappy	1080	617		Lot 2 parts of lot 9 Sandra Ave
36638 June 6, 1978	Henry			Mary R.	Lucile Kappy	1080	618		Lot 2 parts of lot 8 Sandra Ave
36639 June 6, 1978	Henry			Mary R.	Herbert W. Henry, et al	1080	619		Lot 2 parts of lot 8 Sandra Ave
336 July 5, 1978	Henry			Mary P.	Sarah Diggs	1082	549		Lot Pt Lot 8 Sandra Ave "Jennas" Mantle Tr.
9640 Sept. 25, 1978	Henry			Mary B. + Robert Jr.	Richard W. Locke, et al	1088	583		Lot 64 Mayflower Ave. "Pecan "Nicholtown" Tr.
18056 Dec. 14, 1978	"	et al Bobbies			Richard W. Locke, et al	1093	729		Lot 104 Crown St. (River St.)

INDIRECT or GRANTEE Index to Deeds — Greenville County, S. C.

REG. U. S. PAT OFFICE *Buff* County Indexes Since 1888 An Identifying Trade Mark

☞ Open at Proper Tab according to First Letter or Letters of Name and refer to Buff Sub-Index sheet for page reference.

COTT FAMILY NAME INDEX No. 75 © 1949
MADE BY THE COTT INDEX COMPANY, COLUMBUS, OHIO
SOLD BY WALKER, EVANS & COGSWELL CO., CHARLESTON, S.C.

(B)


FILE NUMBER	DATE OF RECORD	GRANTEES FAMILY NAMES	GIVEN NAMES ABCDEFGHIJ	GIVEN NAMES JKLMNO	GIVEN NAMES PQRSTUVWXYZ	GRANTORS	BOOK	PAGE	No. of Acres	BRIEF DESCRIPTION, LOCATION, ETC. (Not Warranted)
19211	Dec. 28, 1978	Henry	et al Mary H.			John E. Knox, et al	1094	419	}	Lot 52 "Pine Brook Forest"
"	"	"	et al Charlene M.			" " "	1094	419		
24167	Feb 21, 1979	"	Doris E.	+	William A.	Robert E. Tolison, et al	1097	215	11.42	Ac. Nash Mill Rd.
35996	June 5, 1979	"	Barbara L.	+	Stephen J.	Mark E. Colburn, et al	1104	100		Lot 1 Jones Ave.
7898	Sept. 5, 1979	"			Jerry W. + Phyllis D.	Lordon Carter	1110	770		Lot 8 North Ace Dr. "North Ace"
8910	Sept. 13, 1979	"			Jr. et al Roger H.	217 1/2 Jimmy H. Smith Jimmie H. Smith, et al	1111	474	0.777	Ac. Anderson Rd. (D. C. Hwy.
19566	Dec. 14, 1979	"			Thomas B.	William A. Carbaugh et al	1117	365		Lot 10 + Strip Augusta St.
21074	Jan 3, 1980	"			Thomas B.	American Service Corp.	1118	363		Harig Prop. Regime. Unit 3-E Plaza Lewis Village
21496	Jan 9, 1980	"	Helen B.			Wayman W. Henry, Jr.	1118	599		Lot North Estate Dr.
25477	Feb 25, 1980	"	Detral J. + James R.			J. D. O'Shields et al	1121	18		Reserved Easement for Grantor Pt. lot 6 (Hwy 183) New Jarvis Bldg. Rd.
29063	Apr. 1, 1980	"			J. B., Sr.	Roy W. Chatman et al	1123	145		Lot 3 (Lot C) Grove Rd. Blk O Plantation - Sec. I Phase III
37018	June 30, 1980	"			James J.	Southville Delta P. M.	1128	379		Lot 96 Gilder Lane "Holly Tree Oaks"
10513	Oct. 2, 1980	"			Karin C.	Maud L. Heaton	1134	737		Lot 1 Edwards mill Rd. "Seven
14013	Nov. 4, 1980	"	Brenda			Mary B. Dauensport	1136	718		Pt. Lot 12
14646	Nov. 11, 1980	"			Jerry W. + Phyllis D.	now Loretta Pyles Gaston Loretta Pyles	1137	135		Sec. I Lot 71 Westminster Village
20877	Jan 20, 1981	"			Lam O.	Bikewa Enterprises	1141	215		Agreement Memorandum of Partnership

INDIRECT or GRANTEE Index to Deeds — Greenville County, S. C.

18

(B)

REG. U. S. PAT. OFFICE *Chas McCott* County Indexes Since 1888 An Identifying Trade Mark

 Open at Proper Tab according to First Letter or Letters of Name and refer to Buff Sub-Index sheet for page reference.

COTT FAMILY NAME INDEX No. 75 © 1949
MADE BY THE COTT INDEX COMPANY, COLUMBUS, OHIO
SOLD BY WALKER, EVANS & COGSWELL CO., CHARLESTON, S.C.

FILE NUMBER DATE OF RECORD	GRANTEES FAMILY NAMES	GIVEN NAMES ABCDEFGHIJ	GIVEN NAMES JKLMNO	GIVEN NAMES PQRSTUVWXYZ	GRANTORS	BOOK	PAGE	No. of Acres	BRIEF DESCRIPTION, LOCATION, ETC. (Not Warranted)
20878 Jan 20, 1981	Henry			<i>Sam^{et al} III</i>	<i>Bikera Enterprises a Gen. Pts.</i>	1141	219		<i>General Partnership First Amendment to Article Cemetery</i>
26908 Mar. 26, 1981	"		<i>Julia Bruns</i>		<i>Ben Woodside</i>	1145	103		<i>Cemetery Deed Int 10 Springwood Cemetery</i>
26909 Mar. 26, 1981	"		<i>Julia Bruns</i>		<i>Jane Woodside Roe</i>	1145	104		<i>Cemetery Deed Int 10 "Springwood Cemetery"</i>
29473 Apr. 21, 1981	"	<i>H. W.</i>			<i>Cecil L. Duffie</i>	1146	674	<i>1.0</i>	<i>acre</i>
30385 Apr. 30, 1981	"			<i>Mark S. + ditta Porcher</i>	<i>O. Samuel Boan, Jr.</i>	1147	183		<i>agreement</i>
3178 Aug 4, 1981	"			<i>Roger Ind.</i>	<i>Collin Music Co. Inc.</i>	1153	29		<i>Loan machine Agree. Hgt's.</i>
4709 Aug 21, 1981	"			<i>Roger Dale</i>	<i>Benjamin L. Henry, et al</i>	1153	870		<i>Lot 60 Langley Dr. "Langley</i>
6032 Sep 3, 1981	"			<i>Walter C.</i>	<i>Jennie C. Henry</i>	1154	627		<i>General Power of attorney Height</i>
15949 Jan 12, 1982	"			<i>Ruth W. et al</i>	<i>Roger Dale Henry</i>	1161	35		<i>Lot 60 Langley Dr. "Langley</i>
21550 Mar 26, 1982	"			<i>Randall R. arms et al</i>	<i>Sec. of Housing + Urban Dev.</i>	1164	478		<i>Lot 101 McBeth St. Monaghan Mill Village Sec. 3</i>
" "	"			<i>Gyonne</i>	" " "	1164	478		
22972 Apr. 14, 1982	"			<i>Michael E. et al</i>	<i>Brenda Sharon Pittman</i>	1165	350		<i>Lot 120 Fourth Ave. 200 Pae Mfg. Co. Sec. I</i>
" "	"			<i>Kim W., et al</i>	" " "	1165	350		
25427 May 7, 1982	"	<i>Forest D.</i>			<i>Norman W. Maulsby et al</i>	1166	952		<i>Lot</i>
11983 Nov. 16, 1982	"			<i>Jerry W. + Phyllis S.</i>	<i>Mildred K. Hart</i>	1177	343		<i>Lot 21 "North Acres"</i>
12637 Nov. 24, 1982	"			<i>T.B. Sr.</i>	<i>Nunes, A Pts.</i>	1177	804		<i>Lot and Pt. lot 1 Woodfin Ave.</i>

INDIRECT or GRANTEE Index to Deeds — Greenville County, S. C.

18
(C.)

KEYS PRINTING CO., GREENVILLE, S. C.

Open at Proper Tab according to First Letter or Letters of
Name and refer to Buff Sub-Index sheet for page reference.

FILE NUMBER DATE OF RECORD	GRANTEES FAMILY NAMES	GIVEN NAMES ABCDEFGHIJ	GIVEN NAMES JKLMNO	GIVEN NAMES PQRSTUVWXYZ	GRANTORS	BOOK	PAGE	No. of Acres	BRIEF DESCRIPTION, LOCATION, ETC. (Not Warranted)
18392 Jan 27, 1983 18986	Henry			Roger H. Jr. etal	American Express, Inc. Robinson-Humphrey/etal	1181	465		American Express, a Gen Pts. Reassignment of 1/4 int. in and to
Feb. 2, 1983	"		Michael etal		Thomas O. Dilworth	1181	811		Lots 75 + 76 Cr. High Valley Blvd. & Creek Shore Dr. "Great Meadows Farm" Sec. I
" "	"		Kim		" " "	1181	811		
21934 Mar 3, 1983 28963	"	Hannah E.			Natl Bank of S.C. Inc. The Citizens & Southern	1183	625		Lot 15 Judson Rd.
May 3, 1983 28964	"			Phyllis S.	Jerry W. Henry etal	1187	607		Power of Attorney
May 3, 1983 35283	"			Jerry W. & Phyllis S. III	Jerry D. Rollins, Westminster Co. Inc.	1187	610		Lot 28 Neal Cr. North Acres II Sec 1
June 24, 1983 5303	"			Marie D. & W. John trust		1191	152		Unit 10-D Wenwood Town Place Mill Rd. Colonial Estates
Aug. 15, 1983 17062	"			Emmie & Kathryn N. advs. of the Grant Prop. - Real Estate Inc.	Bennett E. Hudson etal	1194	416		Lot 1 Cor. Round Pond Rd. & E. Parkers New IV
Nov 28, 1983 25443	"			Construction Co.	W. D. Yarborough	1201	328		Lot 196 Hanky Rd. Foresta Woods Pond
Feb 17, 1984 26194	"			Curtis James Jr.	Datwood Builders Inc	1206	449		Lot 9 Walden Way Walden
Feb 27, 1984	"			J. B. etal	Carroll B. Waddell	1207	01		Lot, Pelham Rd.
"	"			Joe W. etal	" "	1207	01		
27987 Mar 15, 1984 28123	"			T. B. Jr. advs of the Grant Prop. Real Estate Inc	Lee Brooks Parker etal	1207	974		Addition Lot 5, Pellegre St Bayce-Lawn
Mar 13, 1984 30405	"			Construction Co.	Sumner Lt D. A. S. C. 40 Pts	1208	39		Lot 16 Sumnerplace & Hawkins St. Marrow St. etc.
Mar 30, 1984 33108	"			Elizabeth etal Terri	Bank of Amer. - Effect N.	1209	536		Lot 1 Memorial Dr (Piedmont line) Mill Village
Apr 24, 1984	"			Sarah	Margaret A. Norwood	1211	48		Pt. Lot 19 Parkney St. Pol

INDIRECT or GRANTEE Index to Deeds — Greenville County, S. C.


KEYS PRINTING CO., GREENVILLE, S. C.

Open at Proper Tab according to First Letter or Letters of Name and refer to Buff Sub-Index sheet for page reference.

FILE NUMBER DATE OF RECORD	GRANTEES FAMILY NAMES	GIVEN NAMES ABCDEFGHIJ	GIVEN NAMES JKLMNO	GIVEN NAMES PQRSTUVWXYZ	GRANTORS	BOOK	PAGE	No. of Acres	BRIEF DESCRIPTION, LOCATION, ETC. (Not Warranted)
24209 May 1, 1984	Henry			A. William Jr. et al	Mary Ella Henry	1211	621	1	Waukena Dr. Acadellway Br. Rd. (Acadellway Dam Rd)
144 July 6, 1984	"			Thomas B	Randall C. Jarvis et al	1216	508		Lot 7 + 1/2 Bryce lawn Addition
966 July 10, 1984	"	Donald A	Martha M.	J.B. et al Thomas	Ernest B. Kilgoy et al	1216	699	5.05 ac.	Belue Rd (S.C. Hwy 180)
2722 July 25, 1984	"			Thomas Jr.	Harriet W. Cobble	1217	809		Lot 125. 369 ac. Ashmore Br Rd.
13834 Aug 3, 1984	"			Thomas K.	Lydia M. Namamare	1218	614		Lot 46 Forest Lane Meyers Park Property Reserve
3890 Aug 3, 1984	"			Sallie B. et al	U. S. Shelter Corp.	1218	624		Unit 10 - Yorktown Harry
5730 Aug 22, 1984	"			Roger D. et al	Nipie A. Pressley	1219	920		Lot 19, Sec II Janglerwood
"	"			Wanda J. et al	" " "	1219	920		
7606 Sept 7, 1984	"			Dew D. III et al	Frederick H. Bellow	1221	238		Sale of pts. Interest Baker's Interpina pts.
"	"			Sherrill Sherrill et al	" " "	1221	238		
13072 Oct 3, 1984	"	Anthony		et al	Frank P. Hammond	1225	249		Lot 15, Pineidge Dr. Fred Meade
18388 Dec 18, 1984	"	Const Co.		a part of the front Park but sub dr. etc.	Sumnerplace LTD	1229	106		Lot 9 Sumnerplace
18390 Dec 18, 1984	"	Const Co.		a part of the front Park but sub dr. etc.	Sumnerplace LTD	1229	107		Lot 11 Sumnerplace
20329 Jan 8, 1985	"			J.B. Jr.	Lee Thomason	1230	632		Lot 60 + pt G-5 Spaulding Pt (N. St)
22770 Feb 1, 1985	"			J. B.	Perry J. Tuttle Jr.	1222	201		Parcel Bayette St. West Greenville Lot 3 = 1.134 ac.
23205 Feb 6, 1985	"	- Green Properties			Mary Ann Green	1222	465		Tract 2 = 10.62 ac. Verdin Rd. S.W.

INDIRECT or GRANTEE Index to Deeds — Greenville County, S. C.

REG. U. S. PAT OFFICE *Chas McCatt* County Indexes Since 1888
An Identifying Trade Mark

 Open at Proper Tab according to First Letter or Letters of Name and refer to Buff Sub-Index sheet for page reference.


COTT FAMILY NAME INDEX No. 75 © 1949
MADE BY THE COTT INDEX COMPANY, COLUMBUS, OHIO
SOLD BY WALKER, EVANS & COGSWELL CO., CHARLESTON, S.C.

(1)

FILE NUMBER DATE OF RECORD	GRANTEES FAMILY NAMES	GIVEN NAMES ABCDEFGHIJ	GIVEN NAMES JKLMNO	GIVEN NAMES PQRSTUVWXYZ	GRANTORS	BOOK	PAGE	No. of Acres	BRIEF DESCRIPTION, LOCATION, ETC. (Not Warranted)
23844 Feb 13, 1985	Henry	David D.		A. William	Rally M. Cooper ^{also}	1232	814		Plot 3 Howard Dr. Cooper
24097 Feb 15, 1985	"			D. B. S.	Claudia B. Harbit	1232	945		Lot 2 Rowley St
25066 Feb. 26, 1985	"			^{et al} Jimmy C. A.	W. C. Lee	1233	642	}	Lot 5 "White Horse Add" Hantt Sp., Evelyn Dr.
"	"			^{et al} Judy K.	" "	1233	642		
27572 Mar 20, 1985	"			D. B. S.	Charles S. Juwage ^{Esq}	1235	155		Prop. Judyville Village, See II Lot 18 Clarendon Ave. (aka 5 formerly Land of St.
29109 Apr. 1, 1985	"			J. B. S.	Elizabeth J. Armstrong	1236	69		lots 46, 47, 48 Pennington Rd. with St. Mill Mill
29562 Apr. 3, 1985	"			D. B. S.	Will R. Langston ^{et al}	1236	323		Lot 66 Lake Lick St. also lot 55 Cleveland Avenue
29590 May 21, 1985	"	David L. + Michael ^{w.}			William L. Yarnor ^{Jr}	1240	627		Lot 62 + pt 63 Redbank D. (aka way)
29471 June 7, 1985	"			D. B. S.	John J. Mauldin	1241	312		Lot Crescent Ave
29688 June 25, 1985	"			Phyllis S.	Jerry W. Henry	1242	666		Deed + Deed + Power Attorney
29689 June 25, 1985	"			Jerry W.	Phyllis S. Henry	1242	669		Deed + Deed + Power Attorney Deed
39392 June 25, 1985	"			Jerry W. + Phyllis S.	Property Buyers, Inc.	1242	673		Lot 20 Neal Circle, North
2092 July 29, 1985	"	Coast Co.			Mary Ann Green	1245	66	1.134 ac.	Yardin Rd.
3365 Jul 30, 1985	"			Marianna S.	Charles M. Robinson	1245	150		Lot 4 Morningside Lucile Ave., Pine Crest Farms
5709 Aug 19, 1985	"			John William	Linda Williams	1246	733		Int. Lot 5, Cr. Spring Brook Dr. + Lucile Ave., Pine Crest Farms
5708 Aug 19, 1985	"			John William	By Sville City Clerk of Court Caroline W. ^{matter} Woodrow Cooper	1246	734		Int. Lot 5, Cr. Spring Brook Dr. +

INDIRECT or GRANTEE Index to Deeds — Greenville County, S. C.

REG. U. S. PAT. OFFICE *Chas McCatt* County Indexes Since 1888 An Identifying Trade Mark

 Open at Proper Tab according to First Letter or Letters of Name and refer to Buff Sub-Index sheet for page reference.

COTT FAMILY NAME INDEX No. 75 © 1949
MADE BY THE COTT INDEX COMPANY, COLUMBUS, OHIO
SOLD BY WALKER, EVANS & COGSWELL CO., CHARLESTON, S.C.

FILE NUMBER DATE OF RECORD	GRANTEES FAMILY NAMES	GIVEN NAMES ABCDEFGHIJ	GIVEN NAMES JKLMNO	GIVEN NAMES PQRSTUWXYZ	GRANTORS	BOOK	PAGE	No. of Acres	BRIEF DESCRIPTION, LOCATION, ETC. (Not Warranted)
5704 Aug 19, 1985	Henry			John William	Sylvia Hunter	1246	736		Lucile Ave. Pine Crest Farms Int. lot 5 Cr. Spring Brook Dr. &
5701 Aug 19, 1985	"			John William	Audrey W. Riddle	1246	738		Lucile Ave. Pine Crest Farms Int. lot 5, Cr. Spring Brook Dr. &
5734 Aug 19, 1985	"			J.B., Sr.	Kathleen D. Moore	1246	743		Mulberry St. Lot Cr. Hampton Ave. &
5720 Aug 19, 1985	"			J.B., Sr.	Park Owings et al	1246	793		Hampton Ave. Lot Mulberry St. Also Lot
24855 Jan 11, 1986	"			J.B. Sr.	Joe E. Johnson Evelyn M. Dale	1205	148		over road pts lot 6.2 also 16 alley
26320 Jan 28, 1986	"			Sarah	Evelyn Dale	1258	529		Lot lot 1 Loomis St.
26321 Feb 10, 1986	"			J. B. Sr.	Cecil Jones	1259	558		Int Lot Anderson St.
26319 Feb 10, 1986	"			J. B. Sr.	Fred L. Jones	1259	559		Int Lot Anderson St.
26326 Feb 10, 1986	"			J. B. Sr.	Patsy Jones Cain	1259	560		Int Lot Anderson St.
26757 Feb 10, 1986	"			J. B. Sr.	Lucia S. Prince et al	1259	562		Int Lot Anderson St.
29028 Feb 13, 1986	"			J. B. Sr.	Charles Clyde Sloan et al	1259	800		Lot 101 Anderson St. Highland Gower Estate
30779 Mar 6, 1986	"	Barbara		Stephan	Rory Deane hupo	1261	286		Lot 4th Sargamore Dr. S.W. Also 1 acre Verdun Rd.
35228 Mar 21, 1986	"	Green Properties			John S. Green et al	1262	404		Tract 1 = 3.00 acs Verdun Rd. John W. Co. Inc. Sup. I
38182 Apr 28, 1986	"			James	Johnnie O. Coy Corp.	1265	50		Lot lot 128 7th Ave. Village (Aug 417)
8420 May 19, 1986	"			James J.	Metromont Materials	1266	572	2.06	acs Old Laurens Rd.
8420 Aug 28, 1986	"	C.G. Jr. Gardner			William Henry Woodson	1274	527		Lot Summit Dr.

REVERSE or GRANTEE Index to Deeds — Greenville County, S. C.

REG. U. S. PAT OFFICE *Chas McCott* County Indexes Since 1888 An Identifying Trade Mark

Open at Proper Tab according to First Letter or Letters of Name and refer to Buff Sub-Index sheet for page reference.

COTT FAMILY NAME INDEX No. 75 © 1949
MADE BY THE COTT INDEX COMPANY, COLUMBUS, OHIO
SOLD BY PHOTO COPY SUPPLY, MAULDIN, S. C.

(E)

FILE NUMBER DATE OF RECORD	GRANTEES FAMILY NAMES	GIVEN NAMES ABCDEFGHIJ	GIVEN NAMES KLMNOP	GIVEN NAMES QRSTUVWXYZ	GRANTORS	BOOK	PAGE	No. of Acres	BRIEF DESCRIPTION, LOCATION, ETC. (Not Warranted)
10804 Sept 15, 1986	Henry			Maryann + Robert E.	Henry W. Staples	1275	776		Lot 86 Badley Blvd
16644 Oct 24, 1986	"	Randa A	+	Robert M.	Thomas O. Byrd ^{et al}	1279	136		Lot 60 Parkdale Dr, Parkdale
27361 Dec 31, 1986	"	+ Co. et al			Potomac Realty Co. Inc	1284	865		2 Alleys Less 7 ft. 13 Parcels also Strip also cont
29915 Jan 6, 1987	"			J. B.	Jerry M. Inby	1286	493		Lot 1 Sage St + Waley Rd
32097 Feb 8, 1987	"			Robert	Selen Mackley Henry	1288	431		Denise Power gattaway
35069 Feb 27, 1987	"			John	Harrell G. Carter ^{et al}	1289	248		Creek Lot 760 Map 2 Sec. 3 Sugar
41655 Apr 3, 1987	"			Marie + W. John	metromont materials Corp.	1291	900	3.48	acres old Laurens Rd.
17479 Oct 13, 1987	"			James J.	Rever Brothers Inc.	1307	574		St Int parcel 1/2 mile, Guess
18112 Oct 16, 1987	"			Thomas B.	Lawrence E. Windstead	1307	978		Lot 108 Sec. A. Woodfield
18111 Oct 16, 1987	"			May E + Robert J.	Wanda Kay Windstead	1307	979		Lot 108 Sec. A Woodfield
24924 Nov 24, 1987	"			May E + Robert J.	Robert Carter Henry G.	1311	260	.82	ac. Highland Dr. Now Wembley Rd
39920 Nov 12, 1988	"			Joyce K.	Carolyn Elaine Pouse	1319	569		Lot 4 Wadley Ave
43188 Apr 7, 1988	"	B		J. B.	Carl L. McCauley	1321	440	1.25	ac. State Hwy 13
45133 Apr 20, 1988	"	Collen + J. E.			Barbara C. Diggins	1322	576		Village Sec 5 Lot 44 10th St Jackson Hill
48627 May 6, 1988	"			Tom	Richard Carrell ^{et al}	1324	615		Michael Henry Jr. et al Lot 10, Plat 1 property of William
48628 May 10, 1988	"	Dana Lewis	+	William	Richard Rye	1324	613		Plan Part of Distribution, St. Myrtle
		Dana Lewis	+	William	Martha J. Doughter				

REVERSE or GRANTEE Index to Deeds — Greenville County, S. C.

REG. U. S. PAT. OFFICE *Chas McCott* County Indexes Since 1888 An Identifying Trade Mark

 Open at Proper Tab according to First Letter or Letters of Name and refer to Buff Sub-Index sheet for page reference.

COTT FAMILY NAME INDEX No. 75 © 1949
MADE BY THE COTT INDEX COMPANY, COLUMBUS, OHIO
SOLD BY PHOTO COPY SUPPLY, MAULDIN, S. C.

FILE NUMBER DATE OF RECORD	GRANTEES FAMILY NAMES	GIVEN NAMES ABCDEFGHIJ	GIVEN NAMES JKLMNO	GIVEN NAMES PQRSTUVWXYZ	GRANTORS	BOOK	PAGE	No. of Acres	BRIEF DESCRIPTION, LOCATION, ETC. (Not Warranted)
54083 June 7, 1989	Henry			<i>etc</i> Ricky L.	<i>etc</i> Dawditt Properties	1327	417		Lot 7 Verdin Estate Sub.
1974 July 12, 1988	"	Carolyn	*	<i>etc</i> Roger A. Jr.	<i>etc</i> American Enterprises	1331	449		Consent of action by partners
14465 Sept 1, 1988	"			Franklin William	William A. Henry	1336	863		1 ac = parcel Holiday Bridge Rd.
14294 Sept 26, 1988	"		A. Lena	Franklin William	Dace Cook Earl	1338	485		Tower of attorney
21558 Nov 1, 1989	"			William	William A. Henry FICA Senda W. Henry	1342	858	1.5	ac. Holiday Bridge Rd, Dunlin
29783 Dec 22, 1988	"		Mark Stephen		Brenda W. Ellenburg for Mrs B. Bruce <i>etc</i>	1347	996		Quit claim deed, Lot 16 Jones Ave
10556 Apr 10, 1989	"	d Associate			Greenville County Day Collector	1355	664		Quit deed, pt lot 30 Monte Dr.
26451 June 19, 1989	"			Patsy J.	John Thomas Henry	1364	944		Lot 13 Add to 1st Monte Estate
28328 June 29, 1989	"		Mark E.		Sec of Housing & Urban	1366	076		Granny slopes Sec 2
34376 Aug 4, 1989	"			Thomas B <i>etc</i> Susan J.	Jacquelin M. Schradu	1369	361		Lot 26 Batesville Rd Batesville
46346 Oct 13, 1989	"			J. B. Spe	Michelle J. Dale	1376	111		Lot 1 Ymca Street + W. Morgan
49575 Nov 1, 1989	"			Seresa	for Anita Radson Greenville County Probate Judge	1377	960		Guardianship # 89 BC 2300 150
55745 Dec 12, 1989	"	Helen Moxley			Estate of B. P. R. AKA J. D. Henry	1382	206		Hilandale Circle
58649 Dec 29, 1989	"	Andrew J <i>etc</i> Francis <i>etc</i>			John D. Henry Stephen J.	1384	179		Need of Distribution Tract 11
	"				Jane P. Seward Bld.	1384	179		Lot 33 Silver Ridge Subd.