

INDIRECT or GRANTEE Index to Deeds — Greenville County, S. C.

REG. U. S. PAT. OFFICE *Chas. McCott* County Indexes Since 1888 An Identifying Trade Mark

Open at Proper Tab according to First Letter or Letters of Name and refer to Buff Sub-Index sheet for page reference.

COTT FAMILY NAME INDEX No. 75 © 1949
MADE BY THE COTT INDEX COMPANY, COLUMBUS, OHIO
SOLD BY WALKER, EVANS & COGSWELL CO., CHARLESTON, S.C.

(A)

FILE NUMBER	DATE OF RECORD	GRANTEES FAMILY NAMES	GIVEN NAMES ABCDEFGHIJ	GIVEN NAMES KLMNO	GIVEN NAMES PQRSTUVWXYZ	GRANTORS	BOOK	PAGE	No. of Acres	BRIEF DESCRIPTION, LOCATION, ETC. (Not Warranted)
17047	Jan. 20, 1975	Hill		C. +	Jammie Willie Joe	Hermann Holmes Green	1013	312		Lot 3 Webster Rd.
17206	Jan. 21, 1975	"	Alvin J.			Sec. of Housing + Urban	1013	363		Lot Jones St.
15x17	Feb. 4, 1975	"				M. P. ...	1014	104		1st ... of ...
14x11	Feb. 2, 1975	"				...	1014	311		Lot 1 ...
20503	Mar. 5, 1975	"	H. +		Bernard + William	Admins. of Veterans Affairs	1015	316		Rd. Runchew Lot 2 + 4 Beth Ave. "Augusta"
23666	Apr. 14, 1975	"		Harold A. et al.		Murray N. Mitchell et al.	1016	716	}	Part Lot + 3 + 4 Beaufort St Spring Court
"	"	"		Linda W. et al.		" "	1016	716		
33205	Apr. 30, 1975	"				United States Marshall United States of America	1017	544		Lot "Babblingham" Quitclaim - Lot 10 Abbottford
27674	May 27, 1975	"	Eunice E. et al.			Sec. of Housing + Urban	1018	898		"North Mills" Lot 3 Elizabeth St.
27677	May 27, 1975	"			Stacy	Wanda Dean Shipman et al.	1018	895		Also strip, Bates Tp. cont. 2 ac. Also 2 lots,
28585	May 30, 1975	"	Etra V.			David D. Hill	1019	88		Lot Sec. 6, Spille
28513	June 4, 1975	"	Jaymal. +		Ronnie C.	Builders + Developers, Inc.	1019	302		Lot 596 Ridgum Ct. Western Open Tp.
28611	June 2, 1975	"	Olivia D.			Edward D. Hill et al.	1019	373	2.83	Ac. D. C. Hwy. 93 "Babblingham" Sec. III Spille
28698	June 2, 1975	"	Michael + Susan C.			Babblingham, Inc.	1019	388		Lot 81 Newgate Dr.
28757	June 6, 1975	"	Olivia D. et al.			W. W. Scott	1019	452	}	Ac. bounded on N. by W. Chapman Rd. Nunkin Tp. also 100 Nunkin Tp.
"	"	"	"	"	"	" "	1019	452		

INDIRECT or GRANTEE Index to Deeds - Greenville County, S. C.

(A) REG. U. S. PAT. OFFICE *Chas McCott* County Indexes Since 1888 An Identifying Trade Mark

Open at Proper Tab according to First Letter or Letters of Name and refer to Buff Sub-Index sheet for page reference.

COTT FAMILY NAME INDEX No. 75 © 1949 MADE BY THE COTT INDEX COMPANY, COLUMBUS, OHIO SOLD BY WALKER, EVANS & COGSWELL CO., CHARLESTON, S.C.

FILE NUMBER DATE OF RECORD	GRANTEES FAMILY NAMES	GIVEN NAMES ABCDEFGHIJ	GIVEN NAMES JKLMNOPQ	GIVEN NAMES RSTUVWXYZ	GRANTORS	BOOK	PAGE	No. of Acres	BRIEF DESCRIPTION, LOCATION, ETC. (Not Warranted)
29487 June 13, 1975 580	Hill			Mary H. & Roland A.	United States of America	1017	819		"Centennial" Sec. I of Little Hick Chain Rd - Lot 290
July 8, 1975 3660	"			Esdras William	Alfred D. Hill, Jr.	1020	873		Dunklin Tp. Hot Chapman Rd.
Aug. 3, 1976 3526	"			Joe R.	Darryl N. ^{et al.} Shelley	1022	466		Sec. I of Little Hot 29 Gauge St. "Riviera"
Aug. 8, 1976 "	"			Robert ^{et al.} Lee	Brown Enterprises of D.C. Inc.	1022	493		Hot 90 ^{et al.} Lee Dr.
"	"			Bronie N.	" "	1022	493		"Sunny Lane"
6390 Sept. 3, 1975 7613	"	Paul Herbert			Donald C. Patterson ^{et al.}	1023	823		Hot "Augusta Rd. Ranches" pt. lots 49 + 50 Hwy & Hill
Sept. 22, 1975 3000	"	Francis	Norma ^{et al.}		Milton M. Muhlfelder	1024	531		"Westwood" Sec. II of Little Hot 82 Seminole Dr.
Sept. 25, 1975 "	"		John R. ^{et al.}		Wesley F. Weather	1024	753		Hot 6 Keith Dr. "Boulders Hwy. "Swing Lane"
"	"		Jacqueline ^{et al.}		" "	1024	753		
5010 Sept. 25, 1975 9625	"	Frances			Gussie Mae Hama ^{et al.}	1024	784		Hot Lot 20 J. Calhoun Hwy. Spring
Oct. 9, 1975 1212	"	Bronie H.	M.C.		Randolph L. Schew ^{et al.}	1025	558		Hot 21 Hill Top Dr.
14, 1976 19684	"	Marie ^{et al.}			William L. ^{et al.} " "	1021	62		Hot 101 Hwy to Hill
Feb. 2, 1976 "	"	Charlie ^{et al.}			Manuel B. Manuel ^{et al.}	1031	62		Hot Lot 1 Chick App. Rd. Chick App. Tp.
"	"	Bronie Mae ^{et al.}			" "	1031	62		
23865 Mar. 11, 1976 "	"	Charles A. ^{et al.}			James O. Merritt, M.D.	1033	363		Hot 88 Co. Hitching Post Hwy + Coach Hill Rd.
"	"	Annie O. ^{et al.}			" "	1033	363		"Coach Hill"

INDIRECT or GRANTEE Index to Deeds — Greenville County, S. C.

5
(13)

REG. U. S. PAT. OFFICE *Chas McCott* County Indexes Since 1888 An Identifying Trade Mark


Open at Proper Tab according to First Letter or Letters of Name and refer to Buff Sub-Index sheet for page reference.

COTT FAMILY NAME INDEX No. 75 © 1949
MADE BY THE COTT INDEX COMPANY, COLUMBUS, OHIO
SOLD BY WALKER, EVANS & COGSWELL CO., CHARLESTON, S.C.

FILE NUMBER DATE OF RECORD	GRANTEES FAMILY NAMES	GIVEN NAMES ABCDEFGHIJ	GIVEN NAMES JKLMNO	GIVEN NAMES PQRSTUVWXYZ	GRANTORS	BOOK	PAGE	No. of Acres	BRIEF DESCRIPTION, LOCATION, ETC. (Not Warranted)
27444 May 14, 1974 31841	Hill				William B. Jones	1037	136		Mill Mill Gville Tp. Lot 204 (#182-183 Mission St.)
June 11, 1974 31827	"	Alfred			Lewis E. Bramlett	1037	136		"White Lane" Lot 21 1.2. 12 x 120 211
June 17, 1974 32682	"		Julie		Howard Lee Hill, Sr.	1037	530		
June 15, 1976 32686	"		Louise Monaghan, Jr.	Gerard M. Monaghan	Gerard M. Monaghan	1038	21		Trust Agreement B "Stone Land 3"
June 15, 1976 32794	"		Louise Monaghan, Jr.	Gerard M. Monaghan	Gerard M. Monaghan	1038	31		Pt. lot #46 West Crest At. Ave. "Sugar Creek" Sec. I
June 16, 1976 211	"	Elizabeth	+	Thomas R. Cothran + Dorley Blake	Thomas R. Cothran + Dorley Blake	1038	91		Lot 159 Meadow Creek Ct. "Stone Land 2"
June 17, 1976 651	"	Ball B.			Ernest Hill	1039	260		Lot 112 1.2. 117 x 117 "Sterling College Park" Gville Tp
July 7, 1976 671	"	Charlette	John P.		John M. Schubert	1039	348		Lot 28 Calveria St. Quincy with Mt. Brook Green Jordan Taylor
July 9, 1976 4371	"			W. Harold	W. Harold + Hill, Jr.	1039	221		Lot 24 Co. Brook Green Rd + Mt. View Home Green Creek Spg Tp
July 15, 1976 6511	"	Norma + Leonard			Loyce A. McKinney	1042	91		Lot 8 Beadens Ave + East St "Richmond Hills" Sec. III
Aug 30, 1976 6429	"	Betty E.	+	Roosevelt Cassold	Pessy S. Luthi	1042	49		Lot 17 Richmond Dr. "Stone Base" Greenfield Sec. IV. Quitt. P.
Sept. 3, 1976 6525	"			Thomas	John Jason Waskoman	1042	515		Lot 35 near Donaldson Ave
Sept. 7, 1976 "	"			Wilma L.	"	1042	515		Lot 27 Poinsettia Sec. I Gville
8087 Sept. 22, 1976 8182	"		Jack R.		Jay C. Ballouay	1043	315		(Permit New.) Perry Lot. Lots 6 + 7 New Bluncombe Rd.
Sept. 24, 1976 "	"		Mozell		Frank P. McGowan Jr	1043	359		Lot 51 "Love Est." West. lot 115 Jubbo Mt. Rd.

INDIRECT or GRANTEE Index to Deeds — Greenville County, S. C.

(B) REG. U. S. PAT. OFFICE *Chas. McClellan* County Indexes Since 1888 An Identifying Trade Mark

 Open at Proper Tab according to First Letter or Letters of Name and refer to Buff Sub-Index sheet for page reference.

COTT FAMILY NAME INDEX No. 75 © 1949
MADE BY THE COTT INDEX COMPANY, COLUMBUS, OHIO
SOLD BY WALKER, EVANS & COGSWELL CO., CHARLESTON, S.C.

FILE NUMBER DATE OF RECORD	GRANTEES FAMILY NAMES	GIVEN NAMES ABCDEFGH	GIVEN NAMES IJKLMNO	GIVEN NAMES PQRSTUVWXYZ	GRANTORS	BOOK	PAGE	No. of Acres	BRIEF DESCRIPTION, LOCATION, ETC. (Not Warranted)
8185 Sept. 24, 1976 8274	Hill		Mozell		Geneva ^{etal.} Montgomery	1043	363		pt. lot 21 "Fox Est." lot New Subb Mt. Rd. "Pecan Grove"
Sept. 24, 1976 11243	"	Elizabeth	etal.		Charles E. Morris	1043	426		lot 11 Mayflower Ave. 2 "Forest Hills"
Oct. 29, 1976 13384	"	Henny C.		Rebecca A.	George C. Carpenter ^{etal.}	1045	341		lot 11 Forest View Dr. "add. Dr. "Stone Estate"
Nov. 15, 1976 15933	"		Mitzy ^{S.}	Ralph E.	William Richard Stevenson ^{etal.}	1046	163		lots 28, 29 + 30 Wilshire
Dec. 13, 1976 20498	"	Dianne H.		William B.	Beverly R. Zorn	1047	848		lot 133 Belle Meade S. C. 1 + 2
Feb. 4, 1977	"	Charles	etal.		Norman B. Livingston ^{etal.}	1050	557	}	pt. lot 89 Hitching Post lane "Coach Hills"
"	"	Annie O	etal.		" "	1050	557		
21451 Feb. 15, 1977 24887	"		Margerie A.		Frank Nelson Hill	1051	6		Belle Meade Dentt Sp. lot 36 Brookforest Dr.
Mar. 22, 1977 26152	"		Johnny, Jr.		Westminster Co. Inc. <small>(of Westminster Co.)</small>	1050	128		lot 44 Oakview Sec. II-A "South Forest Estate" Add. 1
Apr. 1, 1977 26881	"		Lamorna		Isaac C. Harman, Jr.	1053	863		lot 196 Mainfield Cir. pp. Jewelers Rest
Apr. 7, 1977 27004	"	David E.			Arjilla Pagan Harbin	1054	265		lot Old Buncombe Rd, Bates Remyview Cir.
Apr. 8, 1977 28166	"	Connie L. Ann M.			John R. Bible ^{etal.}	1054	398		lot New St. Snow mills
Apr. 20, 1977 28621	"	Cynthia Raymond	Larry A.		Jessie A. Strong	1054	978		lot 45 Sec. II Victor Monaghan
Apr. 25, 1977 28864	"	Charles	Joanna S.		Mozelle B. Nee	1055	230	3.9	Gen. A. L. Aug. 25 Washpile Circle Life Estate pt. lots 90 + 91 "pt. lot 1"
Apr. 26, 1977 29241	"		Anna Shirley		Aella J. Deal	1055	392		lot 101 River St. Rich
Apr. 27, 1977	"		Jenna S.		Malcolm C. Hill ^{etal.}	1055	205		

INDIRECT or GRANTEE Index to Deeds — Greenville County, S. C.

5
(C)

REG. U. S. PAT. OFFICE *Chas. McCatt* County Indexes Since 1888 An Identifying Trade Mark

Open at Proper Tab according to First Letter or Letters of Name and refer to Buff Sub-Index sheet for page reference.


COTT FAMILY NAME INDEX No. 75 © 1949
MADE BY THE COTT INDEX COMPANY, COLUMBUS, OHIO
SOLD BY WALKER, EVANS & COGSWELL CO., CHARLESTON, S.C.

FILE NUMBER	DATE OF RECORD	GRANTEES FAMILY NAMES	GIVEN NAMES ABCDEFGHIJ	GIVEN NAMES JKLMNO	GIVEN NAMES PQRSTUVWXYZ	GRANTORS	BOOK	PAGE	No. of Acres	BRIEF DESCRIPTION, LOCATION, ETC. (Not Warranted)
31764	May 20, 1977	Hill				Wesco, Inc.	1057	19		"Woodharbor" Lot 2d Woodharbor Dr.
36271	June 29, 1977	"	M. Dorothy		James M.	Shratt-Maxwell Enters	1059	508		"Gray Fox Run" Lot 12d Newington Greens of Butler S.P.
548	July 6, 1977	"				Darab E. Colin S. Harper, et al	1059	990		Lot 4 Eisenhower Ave.
682	July 7, 1977	"	Ernest			Annie Lou Ford	1060	80		Lot 1 Rowley St.
"	"	"	Frances R.			" " "	1060	80		
"	"	"	Ernestine			" " "	1060	80		
5032	Aug 15, 1977	"			Martha M.	James A. Hill	1062	611		Country Rd. "Stratton Place" sh. Lot 24 Providence Sq. + Hq. to.
5829	Aug 22, 1977	"	Elsie B.		Leonard A. Sr.	Gurtiss Sheldon, et al	1063	208		Lot 5 Holly Rd. "Edwards Hunt Park" Sec. II
17122	Dec 5, 1977	"	Laura J.		Steven P.	Terrence J. Brogan, et al	1069	582		Lot 61 Gateway Dr. "Merrifield"
19601	Dec 30, 1977	"	Martha			Paul Dean Hill	1071	32		Int. Lot 8, Roscoe Dr. "Brookhaven" also int Lot 22, Caryman Ave. "Brookhaven" Chick Spg. S.P.
"	"	"				" " "	1071	32		Apr 6 Chick Springs Tp. Lots 4 & 5 Madison Ave Johnson Saluda Tp.
21067	Jan 16, 1978	"	Charles R.		Nancy D.	Williams B. Whitehead, et al	1071	920		Acc. Nuc. Crammell Rd. Seas pt.
21244	Jan 17, 1978	"	James P.			Harold E. Hopie	1072	47	2.0	Lot 124 Mendo Dr. "Bentwood" Sec III D'ville
23669	Feb 10, 1978	"	Lais L.			Associated Bldgs. + Dev.	1073	512		
"	"	"				" " "	1073	512		
23615	Feb 10, 1978	"	Mary M.		Richard L.	Vivian Charles Dorenson, et al	1073	504		"Eastdale" Lot 63 Fishery Ln.

INDIRECT or GRANTEE Index to Deeds — Greenville County, S. C.

5
(C)

REG. U. S. PAT. OFFICE *Chas McCott* County Indexes Since 1888 An Identifying Trade Mark

 Open at Proper Tab according to First Letter or Letters of Name and refer to Buff Sub-Index sheet for page reference.

COTT FAMILY NAME INDEX No. 75 © 1949
MADE BY THE COTT INDEX COMPANY, COLUMBUS, OHIO
SOLD BY WALKER, EVANS & COGSWELL CO., CHARLESTON, S.C.

FILE NUMBER DATE OF RECORD	GRANTEES FAMILY NAMES	GIVEN NAMES ABCDEFGHIJ	GIVEN NAMES KLMNO	GIVEN NAMES PQRSTUVWXYZ	GRANTORS	BOOK	PAGE	No. of Acres	BRIEF DESCRIPTION, LOCATION, ETC. (Not Warranted)
26764 Mar 14, 1978	Hill	Robert Emory & Myrtice O. Incl.			Ernest R. Coleman, Jr.	1075	239		Butler Tp. Lot 1 Brushy Creek Rd.
27564 Mar. 20, 1978	"	G. David, et al Incl.			Memorial Medical Associates	1075	636		Memo of Agree. of Lease For orig. see 1075-Pg. 636
27561 Mar. 20, 1978	"	G. David, et al			Memorial Medical Associates	1075	647		Conditional Assignment of Lease
28900 Mar 31, 1978	"	Hayden E. +		Rebecca Y.	David S. Hammelgard, et al	1076	279		Lot 50 Senenger Place Sec I Tazis Rd.
31325 Apr. 21, 1978	"	Pessie			Barbara Hill Smith	1077	581		Life Estate - incl. Lots 10 + 11 W.
32194 Apr. 28, 1978	Hill	Donna E. + Leonard H.			McElrath + Tucker, Inc.	1078	126		Lot 20 O'Neal Tp. "Forrestu Woods" Sec. 7
33851 May 12, 1978	Hills			P. S.	Danes, Inc.	1079	129		Bond for Little "Sugar Creek" Map I Lot 115 Sun Meadow Rd.
37259 June 12, 1978	Hill	Marjorie Ann			Gothran + Darby Bldrs. Inc.	1080	926		
37793 June 16, 1978	"	Connie B. + Luke R.			Roy Fleming, et al	1081	379	6.19	Ac. McKinney Rd. Near S.ville Acres" Sec. I
37822 June 16, 1978	"	David Michael + Joyce Ann			H. Larry Webb et al	1081	447		Lot 3 Kindell Rd. "Cunningham
38763 June 23, 1978	"	Cecil R. + Lydia M. Incl.			Samuel C. Wickman	1081	103		Lot 10 S. Florida Ave. Hills Tp 8 "Furnington" Easements Reserved
38721 June 23, 1978	"	Lillian			Leo H. Hill, et al Associates, a Div. of Cunningham + Summers Co. Inc.	1081	867		Lot 7 Furnington Ave also pt lot Regime
1645 July 17, 1978	"	Margaret D.			Cunningham + Summers Co. Inc.	1083	269		Unit 53 Trentwood Horiz. Prop. Space 3+4 Dec. 12 Graceland Cemetery
2224 July 21, 1978	"	Edith F. + Marshall D. Collins			Graceland Cemetery Dev.	1083	594		Cemetery Deed - Lot 608 Grave Cores"
05899 Aug. 23, 1978	Hill	Nancy			Bernice Ball	1085	906		Lot 18 Southwood Dr. "Southwood "Foxcroft" Sec I
6122 Aug. 21, 1978	Hill	Betty Jo			John E. Konecruch, et al	1086	539		Lot 26 Stonehedge Dr. + Foxcroft Rd.

INDIRECT or GRANTEE Index to Real Estate Deeds - Greenville County, S. C.

(D)

Open at Proper Tab according to First Letter or Letters of Name and refer to Buff Sub-Index sheet for page reference.

KING PRINTING CO., GREENVILLE, S. C.

FILE NUMBER	DATE OF RECORD	GRANTEES FAMILY NAMES	GIVEN NAMES ABCDEFGH	GIVEN NAMES IJKLMNO	GIVEN NAMES PQRSTUWXYZ	GRANTORS	BOOK	PAGE	NO. OF ACRES	BRIEF DESCRIPTION, LOCATION, ETC. (NOT WARRANTED)
7450	Sept. 6, 1978	Hill				Merrell F. + Thomas M. Jr. Jack S. Gamm, et al	1086	847		Est. No. 2 "H. Lot 7 Copeland Dr." H. C. Copeland
7754	Sept. 8, 1978	Hills	George S.			Patricia G. Harry G. Guinan, et al	1087	11		"Holly Trees" Lot 54 Gul-de-see Long Point Way
8199	Sept. 13, 1978	Hill		M. Louis +		Thomas H. F. Jordan	1087	221		Pt Lot 14 Congress St (Cotman St.)
8341	Sept. 14, 1978	Hill		Lucile Sullivan		Leo H. Hill, et al	1087	306	}	Corrective Deed - Lot 7 Farrington Dr. "Farrington" also pt. lot 8, Resubdivision + R/W For Orig see Deed Bl 1081-pg 867
	" "	"		"		" " "	1087	306		
9307	Sept. 22, 1978	Hill				James A. + Susan J. Inc. Brown Enterprises of S.C.,	1088	403		"Sunny Slopes" Lot 182 Bulbling Creek Dr. Sec III
9524	Sept. 25, 1978	Hill				Philip H. Glen P. Fite, et al	1088	509		Sec III "Westwood" Grille. Lot 378 Gul-de-see Willowtree Ct.
10452	Oct. 2, 1978	Hill				H. Harold McClimon + Hill, Inc.	1089	82		Lot Spring St. Chick Spg. Tp. "Needmore"
12571	Oct. 20, 1978	Hill		Jr. James Arthur		United Builders, Inc.	1090	344		Phase I Lot 17 Honeytree Lane "Pebble Creek"
13932	Nov. 3, 1978	Hill				Theodore W. Palmer Dillard	1091	183	1	Acres Pickett Rd. Chick Spring
14082	Nov. 3, 1978	Hill				Jack Allen et al R. C. Ayers	1091	275	}	Lot 1 "Colonial Acres" Sec. II Austin Tp.
	" "	"				Nancy Collins et al " "	1091	275		
14529	Nov. 9, 1978	Hill				Joseph E. Carolyn W. Dennis	1091	599		Option to Purchase Sec III Mauldin
14632	Nov. 9, 1978	Hill				Isabelle K + Richard T. Louise B. Armstrong	1091	553		Lot 141 Montclair Rd. "Montclair"
16304	Nov. 27, 1978	Hill	Alfred			Ruby W. Vickery	1092	606		Lot 199 Village Mills Mill Grille Tp
16426	Nov. 28, 1978	Hill	Alan S.			Berta Bush Hill	1092	679		Power of Attorney

INDIRECT or GRANTEE Index to Real Estate Deeds - Greenville County, S. C.

(D)

Open at Proper Tab according to First Letter or Letters of Name and refer to Buff Sub-Index sheet for page reference.

KEYS PRINTING CO., GREENVILLE, S. C.

FILE NUMBER DATE OF RECORD	GRANTEES FAMILY NAMES	GIVEN NAMES ABCDEFGH	GIVEN NAMES IJKLMNO	GIVEN NAMES PQRSTUVWXYZ	GRANTORS	BOOK	PAGE	No. of ACRES	BRIEF DESCRIPTION, LOCATION, ETC. (NOT WARRANTED)
16441 Nov. 28, 1978	Hill		Julia Moody		et al Dennis Harold Owens	1092	657		6 in. "Westwood" Sec. III S.ville Austin Tp. Lot 270 Cor. Aspenwood Dr. + Dellwood
16790 Dec. 1, 1978	"	George K. et al			Raymon R. Reese, et al	1092	915		Lot 13 + pt. 14 Botany Woods, Sec I
" "	"	Elizabeth A. et al			" "	1092	915		
17341 Dec. 6, 1978	"		J. Galvin		Curtis Jones, et al	1093	288		pt. Lots 5+6 Pelham Rd. Greer
19771 Jan. 3, 1979	"		Leslie H. Russell D.		B. Jack Brogson, et al	1094	744		Lot 5 Summit Drive Greer
22105 Jan. 29, 1979	"			Shadie W.	J. Michael Hill, et al	1096	125		Lot 46 Caldwell St. Chick Springs Tp.
22756 Feb. 2, 1979	"		Mary Ellen	Reginald A.	John D. Hatch, Jr. et al	1096	469		Lot 244 "Del Norte Estates" Sec. II
22679 Feb. 2, 1979	"		Merillat J. et al	Thomas M.	Wade Hampton Properties Inc.	1096	440		Lot Wade Hampton Blvd.
26661 Mar. 19, 1979	"		Joseph E.		Carolyn W. Dennis	1098	744		Lot Pelham Rd. Austin Tp. "Oaklawn" Tp.
28087 Mar. 30, 1979	"			Thomas E.	G. David Martin	1099	597		Pt. Tract 11-1 Ave. Holland Rd.
29090 Apr. 6, 1979	"	Geoffrey A. + Kathryn C. Sr.			Nelma Bros. Bldg. Inc.	1100	64		Lot 37 "Pine Brook Forest" Sec. II
30728 Apr. 23, 1979	"		James Harrell + Wilma Sr.		James M. Henderson, et al	1101	11		Lot 120 Paxton Ave. Mauldin Dellwood Circle "Westwood" Sec. III S.ville
31118 Apr. 25, 1979	"		Norma L. + Richard E.		Edward S. Galyer, et al	1101	197		Lot 202 Cor. Aspenwood Dr. +
34610 May 25, 1979	Hills			P. L.	James, Inc. For Harriet Jackson Collector, Hedger J. Miller Greenville County Tax	1103	307		Lot 29 Foresty Woods Sec. VII Mauldin
36825 June 12, 1979	Hill		Leila B.			1104	627		Lot Gasley Hwy. Village St. IV
37505 June 18, 1979	Hill		Laura J. + Steven R.		Clarence J. Lee	1104	987		Lot 62 Second Ave. Judson Mill

INDIRECT or GRANTEE Index to Deeds — Greenville County, S. C.

REG. U. S. PAT. OFFICE *Chas. McCott* County Indexes Since 1888 An Identifying Trade Mark


Open at Proper Tab according to First Letter or Letters of Name and refer to Buff Sub-index sheet for page reference.

COTT FAMILY NAME INDEX No. 75 © 1949
MADE BY THE COTT INDEX COMPANY, COLUMBUS, OHIO
SOLD BY WALKER, EVANS & COGSWELL CO., CHARLESTON, S.C.

FILE NUMBER DATE OF RECORD	GRANTEES FAMILY NAMES	GIVEN NAMES ABCDEFGHIJ	GIVEN NAMES JKLMNO	GIVEN NAMES PQRSTUVWXYZ	GRANTORS	BOOK	PAGE	No. of Acres	BRIEF DESCRIPTION, LOCATION, ETC. (Not Warranted)
1954 July 18, 1979 2851	Hill				Ann H. Martin	1106	915		"Franklin Hgts." Lot 16 Circle Dr. (Coleman Dr.)
July 25, 1979	"				Easley Bldg. Supply, Inc.	1107	641		Lot 24 Morningside Dr. "Sylvan Hills"
" "	"				" " "	1107	641		
3841 Aug. 1, 1979	Hill's		a Gen. Pts.		Triad Properties a Std. Pts.	1108	351		Ave. "Camilla Park" Map II Pt. Lot 59 Harvard Ave. + Adams Dr. (King St.) "Westview Hgts."
3834 Aug. 1, 1979	Hill's		"		Triad Properties a Std. Pts.	1108	352		Lot 37 Third Ave. + Crestone Mfg. Co. "Sec. I"
3838 Aug. 1, 1979	Hill's		"		Triad Properties a Std. Pts.	1108	353		Lot 120 Fourth Ave. "F.W. Poe Mills" Sec. I
3835 Aug. 1, 1979	Hill's		"		Triad Properties a Std. Pts.	1108	354		Lot 46 "Add. to Victor-Monaghan Poe Mfg. Co." Sec. I
3837 Aug. 1, 1979	Hill's		"		Triad Properties a Std. Pts.	1108	356		Lot 89 "6" St. + Third Ave. "F.W. Bldg. Co. "Kananah"
3836 Aug. 1, 1979	Hill's		"		Triad Properties a Std. Pts.	1108	357		Lot 9 + pt. Lot 10 M ^s Green St. Mfg. Co. "Sec. I"
3834 Aug. 1, 1979	Hill's		"		Triad Properties a Std. Pts.	1108	358		Lot 107 Third Ave. "F.W. Poe
3828 Aug. 1, 1979	Hill's		"		Triad Properties a Std. Pts.	1108	360		Lot 42 "F.W. Poe Mfg. Co." Sec. I Poe Mfg. Co. "Sec. II"
3827 Aug. 1, 1979	Hill's		"		Triad Properties a Std. Pts.	1108	361		Lot 59 (26) Second Ave. "F.W. Co." Sec. I
3829 Aug. 1, 1979	Hill's		"		Triad Properties a Std. Pts.	1108	362		Lot 88 Third Ave. "F.W. Poe Mfg. Mills Brandon Sec. II"
3831 Aug. 1, 1979	Hill's		"		Triad Properties a Std. Pts.	1108	363		Lot 415 (412) Ross St. Alley Brandon Plant
3832 Aug. 1, 1979	Hill's		"		Triad Properties a Std. Pts.	1108	364		Lot 441 Ross St. Alley Mills Monaghan "Sec. III"
3830 Aug. 1, 1979	Hill's		"		Triad Properties	1108	365		Lot 89 Donaldson St. "Victor

INDIRECT or GRANTEE Index to Deeds — Greenville County, S. C.

(E) REG. U. S. PAT. OFFICE *Chas McCott* County Indexes Since 1888 An Identifying Trade Mark

 Open at Proper Tab according to First Letter or Letters of Name and refer to Buff Sub-Index sheet for page reference.

COTT FAMILY NAME INDEX No. 75 © 1949
MADE BY THE COTT INDEX COMPANY, COLUMBUS, OHIO
SOLD BY WALKER, EVANS & COGSWELL CO., CHARLESTON, S.C.

FILE NUMBER DATE OF RECORD	GRANTEES FAMILY NAMES	GIVEN NAMES ABCDEFGHIJ	GIVEN NAMES JKLMNO	GIVEN NAMES PQRSTUVWXYZ	GRANTORS	BOOK	PAGE	No. of Acres	BRIEF DESCRIPTION, LOCATION, ETC. (Not Warranted)
3833 Aug. 1, 1979	Hill's	a Gen. Pts. Enterprises			a Std. Pts. Triad Properties	1108	366		Sec. I Lot 121 Abney Mills Brandon
3826 Aug. 1, 1979	Hill's	a Gen. Pts. Enterprises			a Std. Pts. Triad Properties	1108	367		Mills Brandon Sec II Lot 433 (31) Ross St. Abney
4161 Aug. 3, 1979	Hill's	a Gen. Pts. Enterprises			a Std. Pts. Triad Properties	1108	530		Mfg. Co. Sec. I Lot 162 Fifth Ave. "F. W. Poe
4162 Aug. 3, 1979	Hill's	"			a Std. Pts. Triad Properties	1108	531		Grant "Sec. II Lot 119 Lynhurst Dr." Oak.
4860 Aug. 9, 1979	Hill	David H.	+	Paul M.	Charles A. Rush, et al at al	1108	980	11.73	Acq. McElaney Rd. Daniel Sp. "Langwood" Sec. II
5860 Aug. 17, 1979	Hill		Marjorie F.		Eugene D. O'Kelley, Jr.	1109	629		Lot 69 Langwood Drive Ford Rd. Oaklawn Sp.
6038 Aug. 22, 1979	Hill			Thomas C.	Sela Hill	1109	743		Life Estate Reserved - Lot Holland
6286 Aug. 22, 1979	Hill's	a Gen. Pts. Enterprises			Hilda C. Russ	1109	878		Pt. Lot 45 Overbrook Rd.
6287 Aug. 22, 1979	Hill's	a Gen. Pts. Enterprises			Hilda C. Russ	1109	879		Pt. Lot 45 Overbrook Rd.
6288 Aug. 22, 1979	Hill's	a Gen. Pts. Enterprises			Hilda C. Russ	1109	880		Pt. Lot 45 Balsam Rd.
6488 Aug. 23, 1979	Hill	Deliah Ruth			M. Kemp Younts, Jr. a S. C. Pts.	1109	983		Wpts. "St Inn Lot 14 Friendly St. "Friendship
6724 Aug. 24, 1979	Hill			W., Jr. Raymond	Reblepart, Std.	1110	98		Lot 12 "Pebble Creek" Phase II Hills
7748 Sept. 4, 1979	Hill	et al H. David			Frank Woodrow Loftis, Jr.	1110	703		Lot 12 W. Hillcrest Dr. "David "Honor Home Park"
7693 Sept. 4, 1979	Hill		Old Mae	Thomas C.	Frankie S. Clark, et al	1110	674		Lot 11 - Monticello Ave. Add.
1681 Sept. 4, 1979	Hill		Kathy M.		Mina S. Baker	1110	701		Lot 207 Ridgeway Dr. "C. Lynn Sub. 6
7298 Sept. 17, 1979	Hill's	a Gen. Pts. Enterprises			Conyers Rowood	1111	709		Lot 95 McOade St. "City View"

INDIRECT or GRANTEE Index to Deeds — Greenville County, S. C.

KEYS PRINTING CO., GREENVILLE, S. C.

Open at Proper Tab according to First Letter or Letters of Name and refer to Buff Sub-Index sheet for page reference.

FILE NUMBER DATE OF RECORD	GRANTEES FAMILY NAMES	GIVEN NAMES ABCDEFGH	GIVEN NAMES IJKLMNO	GIVEN NAMES PQRSTUVWXYZ	GRANTORS	BOOK	PAGE	No. of Acres	BRIEF DESCRIPTION, LOCATION, ETC. (Not Warranted)
10471 Sept. 27, 1979	Hill	Betty J.			Carroll Eugene Craig ^{et al}	1112	310		Lot 16 Lorraine Drive
10627 Sept. 28, 1979	"	Donald J. et al			Bellingham, Inc.	1112	524	}	Lot 49 Broomwood Rd. Div. II "Bellingham" D'ville
"	"	Helen L. et al			" "	1112	524		
14377 Oct. 29, 1974	"			Ann J.	Birmingham Trust Co. et al	1114	775		"Lorraine" Div. I Lot 57 Lorraine Div. I
15217 Mar. 5, 1979	"		Margaret Ann + William J. Jr.		Mary Elane Wagner	1114	935		Lot 147 "Belle Meade"
18461 Dec. 4, 1979	Hill	Doris M. et al			Doris M. Hill	1116	786	}	Lot 20 Park Dr. Club View Hgts.
"	"	Claude E. et al			" " "	1116	786		
19220 Dec. 11, 1979	"		Mary H. + Roland Scott		Kenneth E. Walker	1117	105		Chick Spg. Sp. Lot 5 Idonia Dr. "Rosewood Parks"
19837 Dec. 18, 1979	"	Annie Mae			Co. of S.C. First Citizens Bank + Trust	1117	500		5 parcels, Chick Spg. Sp.
20856 Dec. 31, 1979	"	Frances A.			Bessie A. Alberson	1118	214		Tract Main St. St. 2m
20886 Jan. 2, 1980	Hill			David Paul	Roue E. Hill	1118	248	1.53	Acres. Dantt Sp.
21123 Jan. 4, 1980	Hill			W., Jr. Raymond	Pellepart, Ltd. a L.C. Ltd.	1118	403		Lot 21 "Pebble Creek" Phase II.
23443 Jan. 30, 1980	Hill		Joseph E. +	Sibitha B.	Jimmy C. Langston	1119	760	5.5	acres Pelham Rd. section Sp.
24470 Feb. 12, 1980	"			Rebecca	A. L. Hill	1120	441	8.54	acres S.C Road 84
25199 Feb. 20, 1980	"			Philip L.	Roland C. Knabe et al	1120	821		Lot 13 Manis St.
26025 Feb. 29, 1980	"			Ruby M.	William E. Deaton	1121	434		Lot 184 "Colonial Hills", Sec 4

INDIRECT or GRANTEE Index to Deeds — Greenville County, S. C.

5
(F)

KEYS PRINTING CO., GREENVILLE, S. C.

Open at Proper Tab according to First Letter or Letters of Name and refer to Buff Sub-Index sheet for page reference.

FILE NUMBER DATE OF RECORD	GRANTEES FAMILY NAMES	GIVEN NAMES ABCDEFGH	GIVEN NAMES IJKLMNO	GIVEN NAMES PQRSTUVWXYZ	GRANTORS	BOOK	PAGE	No. of Acres	BRIEF DESCRIPTION, LOCATION, ETC. (Not Warranted)
28345 Mar. 25, 1980	Hill	Carol H.	+	William O.	Thomas R. Hughes ^{etal}	1122	755	1.4	Acres - Lot 6 Golf Course Rd.
30531 Apr. 16, 1980	"				Philip B. Kenneth E. Nicholson ^{etal}	1124	3		Lot 1 Birchbank Dr. "Parkdale" Sec 2
31804 Apr. 29, 1980	"	Clifford	etal	Trustee	Robert Camp ^{etal}	1124	832		Trustee and Attorney-in-fact "Oakwood acres"
31771 Apr. 29, 1980	"	Doris H.			J. Frank Hinson	1124	798		Lot 67 Linc Oak Court "add Sec 3"
34393 May 29, 1980	"			John J. ^{III} ^{etal}	Walter - in fact 9. Lake Williams A. K. J. Willie G. Smith Mrs. Grady J. Smith	1126	588		Lot 21 Lannean Dr. + Ottaway Dr. "Lannean Dr. Highlands" Sville Tp.
"	"			Nancy W. ^{etal}	" " "	1126	588		
34627 May 30, 1980	"			Judy C.	Artistic Builders, Inc.	1126	804		Sec. I Sville Austin Tp. Lot 215 Vinewood Ct. Westwood" Rd.
36544 June 24, 1980	"	Alice R.			Donald R. Hill For Calvin Ferguson	1127	991		Mt. 1 acre, also tract, Lewis Bridge
43 July 1, 1980	"	annie mae			Wille Co. Jay Coll. George F. Miller	1128	491		Pt. lot 1 Chick Spgs. Tp.
994 July 14, 1980	"			Wilton Earle ^{etal}	S/A Mettie A. Hill	1129	55		Park Int. lot 4 Perry Rd. Sans Semi Spgs. Tp.
2150 July 24, 1980	"			W. Harold	Roy B. Morgan	1129	759		Lot Line St. Extra. Green, Club Rd.) + Wolsey Rd. "Del Norte Ests" Sec. II
4162 Aug 12, 1980	"	Betty Jo	+	Steven Ray	Lee A. Mather, ^{etal}	1130	948		Lot 206 Seattawood Dr. (Merchant Cir. Westwood Sec. 3 Sville
7211 Sept 5, 1980	"			Richard E.	Norma Ruth Hill	1132	707		Lot 202 Cor. Aspenwood Dr. + Sillewood
8269 Sept 15, 1980	"	Delores & Joe R.	etal		Wilma S. Smith	1133	438		Lot 15 Bladel St. "Kerrmore 2 man" Dublin Rd
9112 Sept. 22, 1980	"	Glenda S.			Carl David Hill ^{etal}	1133	961	2.12	Acc. also 0.24 Acc. easement
12521 Oct. 21, 1980	"	David H.			Paul M. Hill	1135	899		Int. 11.73 Acc. McElhoney Rd. O'Neal Tp.

INDIRECT or GRANTEE Index to Deeds — Greenville County, S. C.

KEYS PRINTING CO., GREENVILLE, S. C.

Open at Proper Tab according to First Letter or Letters of Name and refer to Buff Sub-Index sheet for page reference.

(G)

FILE NUMBER DATE OF RECORD	GRANTEES FAMILY NAMES	GIVEN NAMES ABCDEFGH	GIVEN NAMES IJKLMNO	GIVEN NAMES PQRSTUWXYZ	GRANTORS	BOOK	PAGE	No. of Acres	BRIEF DESCRIPTION, LOCATION, ETC. (Not Warranted)
13009 Oct. 24, 1980	Hill	et al Billy C.	+	et al Steven Ray	et al Kenneth R. Carlson	1136	122	}	Lot 412 Del Norte Estates Sec. V
" "	"	et al Betty Jo			" " " "	1136	122		
13066 Oct. 27, 1980	"			W. Harold	Charlie D. Wolfe	1136	174		Lots 3 + 4 S. Main St. Greer Georgia Rd.
13731 Oct. 31, 1980	+	Arthur W.			George J. White, Jr. et al	1136	581		Bond for Title - 18.5 Acre Sec. 2 Grant Tp.
13845 Nov. 3, 1980	"			Philip G.	John A. Norman et al By atty. in fact Bonnie T. Sutherland et al	1136	591		Lot 17 Inueda Dr. "Sherman Park" Park"
13847 Nov. 3, 1980	"		Marjorie F		Bobby S. Sutherland	1136	592		Pt. lot 17 m ^e Makin Dr. "Dunkland"
13848 Nov. 3, 1980	"		Marjorie F.		et al Cameron E. Smith	1136	595		Lot 72 Arden St. "East Over" Sec. II
15067 Nov. 14, 1980	"		Laura J.		Steven R. Hill	1137	294		Lot 61 Gateway Dr. "Merrifield Pk."
15806 Nov. 24, 1980	"	et al Billy C.			Jack E. Rear et al	1137	775	}	Bond for Title, Lot 383 "Del Norte Ests." Sec. III
" "	"	et al Betty Jo			" " " "	1137	775		
17611 Dec. 11, 1980	"	Billy Carlton			Hills Enterprises a Gen. Pts.	1138	786		S.W. Poe mfg Sec. I Lot 162 Fifth Ave. Village Homes
17808 Dec. 15, 1980	"	et al Arthur I.			John Peters	1138	895	}	Lot 19 "Reedy Acre"
" "	"	et al Helen			" "	1138	895		
18468 Dec. 22, 1980	"			Tom M.	Smith & Steele Bldg's	1139	357		Pebble Creek Ph. I Lot 12 Kindlin Way 304 Ridge at "Jarrington"
19051 Dec. 31, 1980	"	David Garrison	et al		Leo H. Hill, et al	1139	846		Int. Pt. Lot 8 Jarrington Dr.
19679 Jan 7, 1981	"			Philip G.	John A. Knopf, et al	1140	338		Lot 2 Eastlan Dr. "Carolina Court"

INDIRECT or GRANTEE Index to Deeds — Greenville County, S. C.

(6)

KEYS PRINTING CO., GREENVILLE, S. C.

Open at Proper Tab according to First Letter or Letters of Name and refer to Buff Sub-Index sheet for page reference.

FILE NUMBER DATE OF RECORD	GRANTEES FAMILY NAMES	GIVEN NAMES ABCDEFGH	GIVEN NAMES IJKLMNO	GIVEN NAMES PQRSTUVWXYZ	GRANTORS	BOOK	PAGE	No. of Acres	BRIEF DESCRIPTION, LOCATION, ETC. (Not Warranted)
20930 Jan 21, 1981 21807	Hill's	Enterprises, a Gen. Pte			Samuel E. Taylor, etal	1141	286		Lot 40 Woodfield ave. Ft. Inn "Farrington"
Jan 30, 1981 22209	Hill	David Garrison etal			Les H. Hill, etal	1141	781		Int pt. Lot 8 Farrington Dr.
Feb. 4, 1981 22472	Hill		Mary Lewis		Ethel Hill by Donald J. Bart, Jr.	1142	198		Int. Lot Oaklawn Tp.
Feb. 6, 1981 22604	Hill		Leo H. etal		Cestui Que Trust.	1142	412		Trust Agreement
Feb. 9, 1981 23510	Hill	Evelyn C. etal			Lila C. Cashier	1142	461		Lot 1 Webster St. Slater
Feb. 19, 1981 23878	Hill		John Truman		Mary Lewis Hill	1142	979		Int. Lot Oakland Tp.
Feb. 24, 1981 "	Hill	H. David etal			C. W. Mc Climon	1143	180	}	Lot 73 Creek Shore Drive Fresh Meadow Farms Dart 2P.
"	"	Barbara W. etal			" " "	1143	180		
25065 Mar. 6, 1981 27654	Hill	Stephen Gary			J. H. Grizzle, etal	1143	855		Rd. Chatham Hills #7 Lot 125 Cr. Westworth St. + Farrington Loop Washington Hgwy. Sec. A
Apr. 2, 1981 28488	Hill			Willie J	Edward R. Lloyd, etal	1145	548		Lot 11 Cr. Maple St. + Washington
Apr. 10, 1981 31382	Hill	Billy C. a Gen Pte			Hilli Enterprises, a Gen Pte	1146	33		Lot 40 Ft. Inn
May 11, 1981 32396	Hill's	Enterprises			Billy C. Hill	1147	780		Lot 40 Ft. Inn
May 20, 1981 34806	Hill	(DBA Steve's Snack Bar)		William J. J. etal	Collins Music Co. Inc.	1148	451		Coin Machine Agree. Haines F. W. Pae mfg. Co. Sec. I
June 16, 1981 34805	Hill's	Enterprises, a Gen. Pte.			Billy Carlton Hill	1150	9		Lot 162 Fifth ave. Village
June 16, 1981 35658	Hill's	Enterprises,			Charles D. Baiter, etal	1150	10		Lot 5 Ibis Rd. "Homestead Green"
June 24, 1981	Hill		Lydia W. + William H.		Katie B. Griggs, etal	1150	521		lots 12 + 10 Harris St.

INDIRECT or GRANTEE Index to Deeds — Greenville County, S. C.

KEYS PRINTING CO., GREENVILLE, S. C.

Open at Proper Tab according to First Letter or Letters of Name and refer to Buff Sub-Index sheet for page reference.

(H)

FILE NUMBER DATE OF RECORD	GRANTEES FAMILY NAMES	GIVEN NAMES ABCDEFGH	GIVEN NAMES IJKLMNO	GIVEN NAMES PQRSTUWXYZ	GRANTORS	BOOK	PAGE	No. of Acres	BRIEF DESCRIPTION, LOCATION, ETC. (Not Warranted)
35949 June 26, 1981	Hill			Juanita H.	Samuel S. Hill	1150	681		Pleasantdale Mt. lot 23 Pleasantdale Co.
36202 June 30, 1981	"			Rodney W.	Brenda S. Hill	1150	876		Lot 4 Park ave. Obney Mills
1006 July 13, 1981	"	Comelia Annie			George W. Hill	1151	546		M ^c Cullough Hgts. Lot 5 Old Buncombe Rd.
1448 July 16, 1981	"			Keri Sim + Richard J.	Charles B. Chonka, et al	1151	841		Sville Austin Sp. Lot 508 Chateaufort Ct. Westwood
1921 July 22, 1981	"			Maxine E. + Robert L.	Effie W. Edwards	1152	210	2	acres Old Buncombe Rd.
3086 Aug 3, 1981	"			James A. et al	M. Judith Bishop	1152	913		Sec. 2 Sville Lot 191 Cloverdale Ln. Bellingham
3717 Aug 10, 1981	"	Effie			Benjamin Thomas now Sandra F. Turner	1153	323		"Stonewood" St. Inn Bond for Little Lot 31 Cliffwood Ct.
3865 Aug 11, 1981	"			Jannie C. + W. J.	Sandra F. Chandler	1153	376		Lot 46 Oakfern Sec. 2
6541 Sept 16, 1981	"			James A. et al	A. E. Ashmore, et al of S.C.	1154	889		Hay Prop. Reg Unit 21, Oak Grove Village
7680 Sept 25, 1981	"	David R.		+ Rebecca A.	American Service Corp.	1155	729		Powderhorn, Sec. 1 Lot 1 + pt lot 2 Labor Ct.
8557 Oct 5, 1981	"	Barbara J			Michael J. D'Amato, et al	1156	241		Unit 84 Stanley Dr. Harbor Town
10093 Oct 22, 1981	"	Carol J. + J. Ronald			Virginia C. Parkam	1157	140		Mt 3 Lata Ruthford Rd.
10685 Oct 29, 1981	"	Henrietta G.			Jovine Street Realty Corp.	1157	474		Land Co." Sec. H Lot 10 Watter ave. "Chapin Springs
10695 Oct 29, 1981	"	Effie			Benjamin Thomas et al	1157	571		"Stonewood" St. Inn. Lot 31 Cliffwood Court "Revision
11416 Nov 13, 1981	"	Dorothy W.			David G. Hill	1158	258	11.73	acres M ^c Elhoney Rd. O'Neal Sp.
12313 Nov 18, 1981	"			Martha	Johnny Hill, Jr.	1158	533		Int lot 44 Oak View Sec. I A

INDIRECT or GRANTEE Index to Deeds — Greenville County, S. C.

(H)

KEYS PRINTING CO., GREENVILLE, S. C.

Open at Proper Tab according to First Letter or Letters of Name and refer to Buff Sub-Index sheet for page reference.

FILE NUMBER DATE OF RECORD	GRANTEES FAMILY NAMES	GIVEN NAMES ABCDEFGHIJ	GIVEN NAMES JKLMNO	GIVEN NAMES PQRSTUVWXYZ	GRANTORS	BOOK	PAGE	No. of Acres	BRIEF DESCRIPTION, LOCATION, ETC. (Not Warranted)
14361 Dec. 18, 1981	Hill	Billy C.	+	<i>etal</i> Steuin Ray	Romaine J. Smith <i>etal</i>	1159	643		Lot 2 Angie Dr.
" "	"	Betty Jo			" " "	1159	643		
17139 Feb. 1, 1982	"	Billy C.			R. W. (Randy) Gregory	1161	686		Lot 156 Pebble Creek
" "	"	Betty Jo			" " "	1161	686		
18513 Feb. 17, 1982	"	Fred			<i>etal</i> Janice M. Laughlin	1162	587		Lot 136 Idlewild
26738 May 31, 1982	"			<i>etal</i> Richard	Julius G. Hill	1167	747	2.0	Acres Austin Tp.
26737 May 31, 1982	"			<i>etal</i> Picolla	Julius G. Hill	1167	748	1.6	Acres Austin Tp.
" "	"			<i>etal</i> Scottie	" " "	1167	748		
26739 May 31, 1982	"	Fannie			Julius G. Hill	1167	749	2.0	Acres Austin Tp.
" "	"	Corrie			" " "	1167	749		
28077 June 15, 1982	"	Glenn E.			Dennis Ashley <i>etal</i>	1168	647		See deed Bk. 1059 pg. 710 Agreement regarding Water Right Tp.
28078 June 15, 1982	"	Glenn E.			Dennis Ashley <i>etal</i>	1168	620		Lot 15 River Falls, Cleveland
29283 June 29, 1982	"			<i>etal</i> John J. III	James Barber Banks <i>etal</i>	1169	393		Lot 217 Buckingham Rd. Sec B "Dawes Estate" Sec B
" "	"			<i>etal</i> Nancy W.	" " "	1169	393		
" 6 July 1, 1982	"			<i>etal</i> Melanie	Bayl Lister	1169	493		Lot 1 Blue Ridge Hgts. Denaci
221 July 2, 1982	"			James L. Jr.	James L. Dominick Jr.	1169	617		Lot 28 Sylvia Dr. Dogwood

INDIRECT or GRANTEE Index to Deeds — Greenville County, S. C.

KEYS PRINTING CO., GREENVILLE, S. C.

Open at Proper Tab according to First Letter or Letters of Name and refer to Buff Sub-Index sheet for page reference.

FILE NUMBER DATE OF RECORD	GRANTEES FAMILY NAMES	GIVEN NAMES ABCDEFGH	GIVEN NAMES IJKLMNO	GIVEN NAMES PQRSTUVWXYZ	GRANTORS	BOOK	PAGE	No. of Acres	BRIEF DESCRIPTION, LOCATION, ETC. (Not Warranted)
July 22, 1982 1711 1743	Hill				Rebecca B. Henry C. Hill et al	1170	540		"Forest Hills" Add #2 Int. Lot 11 R/W Forest View Dr.
July 22, 1982 2132	"	Henry C, Jr.			Mary Lou Mims Reid Redevelopment Authority	1170	560		Lot 34 Rockwood Park
July 27, 1982 4252	"		Karen	Ralph, Jr.	Greenville County Dev.	1170	769		Lot 3 Scott St. #8) Judson Mills
Aug 20, 1982 4868	"	Enterprises			Sec. of Housing & Urban Dev.	1172	435		Pt. Lot 12 Third Ave & Pt of tract
Aug 27, 1982 5032	"	Alfred + Luvernia D.			Roy A. Hedden et al	1172	915		Lot 57 Canterbury Sec. II
Aug 30, 1982 5229	"	Enterprises			Sec. of Housing & Urban AKA Leslie H. Chase	1173	11		Lot 70 "Ext. Sharon Park"
Aug 31, 1982 5956	"			Russell D.	Leslie H. Hill	1173	136		Int. Lot 5 Summit Drive
Sep. 9, 1982 6542	"	Cancelled Dennis S. Smith KMC	Mitzy Smith # 11264	11-8-82 Deed # 1176 PG 842	Sarah Waldrep Smith	1173	598		General Power of attorney
Sep. 15, 1982 7318	"		Mitzy Smith		Mitchell H. Smith	1173	895		General Power of attorney
Sept 24, 1982 8922	"	Enterprises			Sec. of Housing & Urban Dev.	1174	486		Lot 15 Maple St. (Bates St.)
Oct. 12, 1982 9244	"	Billy C. Franklin, Jr.			Hill Enterprises	1175	566		Lot 70 Extn. Sharon Park
Oct. 14, 1982 9465	"	Howard		Sharon B.	Sammy Gene Woods et al	1175	747	1/2	acre Old Hundred Rd. (Navy 418) "Woodville Hgts."
Oct. 19, 1982 10429	"	Enterprises			Sec. of Housing & Urban Dev.	1175	873		Pt. Lots 17 + 18 ME Dowell St.
Oct. 29, 1982 11264	"	Alfred			B. K. S., a Pte.	1176	324	0.6	acc. Fourth Day St. In Orig see Deed 1173 Pg 598
Nov. 8, 1982 11384	"		Mitzy Smith		Sarah Waldrep Smith	1176	842		Revocation of Power of attorney
Nov. 9, 1982	"	Enterprises			Sec. of Housing & Urban Dev.	1177	22		Lot 29 Calvert St.

INDIRECT or GRANTEE Index to Deeds — Greenville County, S. C.

(1)

KEYS PRINTING CO., GREENVILLE, S. C.

Open at Proper Tab according to First Letter or Letters of Name and refer to Buff Sub-Index sheet for page reference.

FILE NUMBER DATE OF RECORD	GRANTEES FAMILY NAMES	GIVEN NAMES ABCDEFGHIJ	GIVEN NAMES JKLMNO	GIVEN NAMES PQRSTUVWXYZ	GRANTORS	BOOK	PAGE	No. of Acres	BRIEF DESCRIPTION, LOCATION, ETC. (Not Warranted)
11462 Nov 10, 1982	Hill			Thomas	James D. Huff ^{etal}	1177	75		Stanton Bridge Rd. Pt. Property Huff Rd. & Mills "Sec. D"
12080 Nov 17, 1982	"	Charles Kenneth			Patsy A. Hill Garrett	1177	420		Lot 5 W. Eighth St. Woodside Sec. 2 Spilla Austin Jr.
12396 Nov 22, 1982	"	Cynthia D.			Randy L. Bateson ^{etal}	1177	595		Lot 109 Sparrowood St. Westwood Jr.
14337 Dec 13, 1982	"	David C. & Janet Bishop			Redca Builders, Inc.	1178	844		Lot 8 Cardinal Dr. Chick Spg.
14437 Dec 14, 1982	"	Billy C.			Hill Enterprises, a Pts.	1178	903		Lot 15 Marble St. (Bateson St.) Add. Knollwood Hgts. Mauldin Mt. Lot 27 Edgewood Dr.
14832 Dec 17, 1982	"		Nancy C.		Raymond W. Hill, Jr.	1179	172		
14959 Dec 20, 1982	"	Enterprises			Sec. of Housing & Urban Dev.	1179	260		Lot 72 Oakview Sec. 5-B St. "Nickaltown Hgts."
15385 Dec 23, 1982	"	Cora C. & James R.			Ned A. Foster	1179	491		Lot 112 Cowan Court (River Inlet Corner Hill
15424 Dec 23, 1982	"	Connie H.			James Carlton ^{etal}	1179	502		Lot 17 New Riverside Rd. Hillhouse
15664 Dec 28, 1982	"	Enterprises, a Pts.			Billy C. Hill	1179	759		Lot 70 Extn. Sharon Park
15936 Dec 30, 1982	"		J. J.		Fred Hill	1180	25		Lot 136 Hillwild Sec. 2
16906 Jan 11, 1983	"			Richard D.	Don R. Phillips ^{etal}	1180	652		Lots 233 & 234 Caroline Court
17598 Jan 18, 1983	"	Enterprises, a Gen Pts.			Billy C. Hill ^{etal}	1181	45		Lot 2 Angie Dr. "Woodville Hgts."
17994 Jan 24, 1983	"	Billy C.			Hill Enterprises a Gen. Pts.	1181	261		Pt. lots 17 & 18 M ^e Dowell St. "Woodville" "Hgts."
18048 Jan 24, 1983	"	Enterprises, a Gen Pts.			Billy C. Hill	1181	273		Pt. lots 17 & 18 M ^e Dowell St.
18740 Jan 31, 1983	"	Donald Ray			Gloyd J. Jew ^{etal}	1181	637		Agreement

INDIRECT or GRANTEE Index to Deeds — Greenville County, S. C.

KEYS PRINTING CO., GREENVILLE, S. C.

Open at Proper Tab according to First Letter or Letters of Name and refer to Buff Sub-Index sheet for page reference.

FILE NUMBER DATE OF RECORD	GRANTEES FAMILY NAMES	GIVEN NAMES ABCDEFGHIJ	GIVEN NAMES JKLMNOPQ	GIVEN NAMES RSTUVWXYZ	GRANTORS	BOOK	PAGE	No. of Acres	BRIEF DESCRIPTION, LOCATION, ETC. (Not Warranted)
18734 Jan. 31, 1983	Hill	Donald Ray			Floyd J. Jew <i>et al</i>	1181	640	0.5	acres O'Neal Tp.
18735 Jan 31, 1983	"	Alice R.			Donald Ray Hill	1181	641		mt 0.5 acs. O'Neal Tp
18784 Feb. 1, 1983	"			Shelby	Raymond R. Hill	1181	699		Chick App. Tp. mt. lot 3 Peachtree Dr.
20091 Feb. 14, 1983	"			Leonard G.	Charles Thomas Smith	1182	577		Lot 19 Rogers Ave.
22018 Mar 4, 1983	"	Enterprises, 2 Pts.			Billy C. Hill	1183	718		Lot 15 Marble St. (Baton St.) "Colonial Co."
22318 Mar 8, 1983	"	Debra C. & Jerry J.			Boyer I. Hyder <i>et al</i>	1183	944		Lot 241 Franklin Rd.
23156 Mar 15, 1983	"			Ressie	Ginger A. Burns A.D.C. Pts.	1184	404		Agreement
24299 Mar. 25, 1983	"	Billy C.		Steven R.	Hill Enterprises,	1185	29		Lot 29 Calvert St.
25563 Apr. 5, 1983	"	Billy C. <i>et al</i>			Jeff F. Curton <i>et al</i>	1185	730		Lot 46 Victor Monaghan Mills Sec. I
"	"	Betty Jo. <i>et al</i>			" " " " " "	1185	730		
25607 Apr. 5, 1983	"	Homer, Jr. <i>et al</i>			Mellie Hill, <i>et al</i> ^{Judic + as Exec}	1185	763		Lot 22 ^{mt} Maloy St. + an alley Enoree Annex
"	"	Annette M. <i>et al</i>			" " " "	1185	763		
25894 Apr 7, 1983	"	Henry C., Jr. <i>et al</i>			G. Thomas Harpen <i>et al</i>	1185	941		Lot McDaniel Ave.
25994 Apr 8, 1983	"	David E. <i>et al</i>			Neoma K. Burger	1186	33		Lot 70 Shubata Dr. "Farmington Area"
"	"	Connie H. <i>et al</i>			" " " "	1186	33		
28025 Apr. 26, 1983	"	Billy C. +		Steven R.	Hill Enterprises	1187	110		Lot 72 Oakview Sec. 5-B

INDIRECT or GRANTEE Index to Deeds — Greenville County, S. C.

(9)

KEYS PRINTING CO., GREENVILLE, S. C.

Open at Proper Tab according to First Letter or Letters of Name and refer to Buff Sub-Index sheet for page reference.

FILE NUMBER DATE OF RECORD	GRANTEES FAMILY NAMES	GIVEN NAMES ABCDEFGHIJ	GIVEN NAMES JKLMNO	GIVEN NAMES PQRSTUVWXYZ	GRANTORS	BOOK	PAGE	No. of Acres	BRIEF DESCRIPTION, LOCATION, ETC. (Not Warranted)
28433 Apr 29, 1983	Hill	Enterprises			Sec. of Housing & Urban Dev. Inc.	1187	348		Blk D Lot Texas Ave. Highlands
28806 May 2, 1983	"	Barry J. et al			Smith & Steele Builders	1187	511		Lot 9 Berry Rd. Cane Creek
"	"	Alice Y. et al			" " " "	1187	511		
29227 May 5, 1983	"	Billy C. et al			Jerry C. Kennedy	1187	734		
"	"	Betty J. et al			" "	1187	734		Lot 188 Oak Gate Estate Sec. 11
29349 May 6, 1983	"	Enterprises & Pts			Billy C Hill, et al	1187	812		Lot 29 Calvert St
29352 May 6, 1983	"	Enterprises & Pts			Billy C. Hill, et al	1187	813		Lot 72 Oakview Sec 5 B
32779 June 3, 1983	Hills	Enterprises & Pts			Childrens Co. Inc.	1189	636		Plant Sec 2 Lot 249 Abney Mills Brandon Street
32779 June 3, 1983	"	Enterprises & Pts			Childrens Co. Inc.	1189	637		Lot 3 South Franklin Rd. (Market)
32779 June 3, 1983	"	Enterprises & Pts.			Childrens Co. Inc.	1189	638		Lot 70 Wilburn St, Westview Apts
32779 June 3, 1983	"	Enterprises & Pts			Childrens Co. Inc.	1189	639		Sec 2 Lot 251 Abney Mills Brandon Plant
32779 June 3, 1983	"	Enterprises & Pts			Childrens Co. Inc.	1189	640		Sec 2 Lot 244 Abney Mills Brandon Plant
32779 June 3, 1983	"	Enterprises & Pts.			Childrens Co. Inc.	1189	641		Lot 308 Princes Ave. Pleasant Valley
32779 June 3, 1983	"	Enterprises & Pts			Childrens Co. Inc.	1189	642		123) Abney Mills Sec 2 Lot 464 Casky Bridge Rd US Hwy
32779 June 3, 1983	"	Enterprises & Pts.			Childrens Co. Inc.	1189	643		Sec 2 Lot 243 Abney Mills Brandon Plant
32779 June 3, 1983	"	Enterprises & Pts			Childrens Co. Inc.	1189	644		Sec 2 Lot 227 Abney Mills Brandon Plant

INDIRECT or GRANTEE Index to Deeds — Greenville County, S. C.

KEYS PRINTING CO., GREENVILLE, S. C.

Open at Proper Tab according to First Letter or Letters of Name and refer to Buff Sub-Index sheet for page reference.

(2)

FILE NUMBER DATE OF RECORD	GRANTEES FAMILY NAMES	GIVEN NAMES ABCDEFGHIJ	GIVEN NAMES JKLMNOPQ	GIVEN NAMES RSTUVWXYZ	GRANTORS	BOOK	PAGE	No. of Acres	BRIEF DESCRIPTION, LOCATION, ETC. (Not Warranted)
32779 June 3, 1983	Hills	Enterprise	A. P. & S.		Children Co. Inc.	1189	645		Sec 2 Lot 237 Abney Mills Brandon Plant
32779 June 3, 1983	"	Enterprise	A. P. & S.		Children Co. Inc.	1189	646		Sec 2 Abney Mills Brandon Lot 240 Pendleton St (Cesley Hwy)
32779 June 3, 1983	"	Enterprise	A. P. & S.		Children Co. Inc.	1189	647		Sec 2 Abney Mills Brandon Lot 241 Pendleton St Cesley Hwy
32779 June 3, 1983	"	Enterprise	A. P. & S.		Children Co. Inc.	1189	648		Lot 35 Greenfield Sec, 4 Gentle Dr.
32779 June 3, 1983	Hills	Enterprise	A. P. & S.		Children Co. Inc.	1189	649		Lot 27 Cov E + Fifth St. Judas Hill
32779 June 3, 1983	"	Enterprise	A. P. & S.		Children Co. Inc.	1189	650		Sec 2 Lot 250 Abney Mills Brandon Plant
32779 June 3, 1983	"	Enterprise	A. P. & S.		Children Co. Inc.	1189	633		Mills Brandon Plant, Sec 2 Lot 235 Cooper St + Green St Abney
32779 June 3, 1983	"	Enterprise	A. P. & S.		Children Co. Inc.	1189	634		pt lot 20 YMCA St. City View
32739 June 3, 1983	"	Enterprise	A. P. & S.		Children Co. Inc.	1189	635		pt lot 133 Old Paris Mt. Rd St. John Soure Highland
32739 June 3, 1983	"	Enterprise	A. P. & S.		Perry S. Luttki Trustee	1189	612		Lot 9 Ellendale Ave + Furman Rd Bates
32739 June 3, 1983	"	Enterprise	A. P. & S.		Perry S. Luttki Trustee	1189	613		Brandon Plant, Sec I Lot 140 (9) Shutevant St Abney Mills
32739 June 3, 1983	"	Enterprise	A. P. & S.		Perry S. Luttki Jr.	1189	614		Lot 4 View Point Dr. (Aynward)
32739 June 3, 1983	"	Enterprise	A. P. & S.		Perry S. Luttki Jr.	1189	615		Lot 1 Bruce St.
32739 June 3, 1983	"	Enterprise	A. P. & S.		Perry S. Luttki Jr.	1189	616		Brandon Sec I Lot 58 (18) Bennett St. Abney Mills
32739 June 3, 1983	"	Enterprise	A. P. & S.		Perry S. Luttki Jr.	1189	617		Lot 66 Paris Piney Park
32739 June 3, 1983	"	Enterprise	A. P. & S.		Perry S. Luttki Jr.	1189	618		pt lot 2 Baywell St Valley Dale

INDIRECT or GRANTEE Index to Deeds — Greenville County, S. C.

(A)

KEYS PRINTING CO., GREENVILLE, S. C.

Open at Proper Tab according to First Letter or Letters of Name and refer to Buff Sub-Index sheet for page reference.

FILE NUMBER DATE OF RECORD	GRANTEES FAMILY NAMES	GIVEN NAMES ABCDEFGHIJ	GIVEN NAMES KLMNO	GIVEN NAMES PQRSTUVWXYZ	GRANTORS	BOOK	PAGE	No. of Acres	BRIEF DESCRIPTION, LOCATION, ETC. (Not Warranted)
32739 June 3, 1983	Hills	Enterprises	apts.		Perry S. Luttki Jr.	1189	619		Lot 4 Norwood Ave (Leat Ave)
32739 June 3, 1983	"	Enterprises	apts		Perry S. Luttki Jr.	1189	620		Lot Pinckney St. Highlands
32739 June 3, 1983	"	Enterprises	apts.		Perry S. Luttki Jr.	1189	621		Lot 2 Ellendale Ave Soco Sp
32739 June 3, 1983	"	Enterprises	apts.		Perry S. Luttki Jr.	1189	622		Lot 35 Sec 4 Greenfield Gantt Mills Poinsett Plant
32739 June 3, 1983	"	Enterprises	apts.		Perry S. Luttki Jr.	1189	623		Lot 108 (103) Gates St. Abney
32739 June 3, 1983	"	Enterprises	apts.		Perry S. Luttki Jr.	1189	624		Lot 4 Baquell St. Valley Dale Mills Village
32739 June 3, 1983	"	Enterprises	apts		Perry S. Luttki Jr.	1189	625		Lot 195 Otis St + Queen St. Mills
32739 June 3, 1983	"	Enterprises	apts.		Perry S. Luttki Jr.	1189	626		Lot 47 Willard St. Abney Mills
32739 June 3, 1983	"	Enterprises	apts.		Perry S. Luttki Jr.	1189	627		Lot 33 Vance St. Woodside Mills Heights
34567 June 21, 1983	Hill	Enterprises	apts.		Secretary of Housing + Urban Development	1190	777		Lot 906 W. Marion Rd. Parker (Queen St.)
34566 June 21, 1983	Hill	Enterprises	apts.		Secretary of Housing + Urban Development	1190	775		Pt. Lot 259 Corneille St.
159 July 1, 1983	"	Calvin C	et al		Tommy B. Smith	1191	604	}	Lot 34 Intersection Brook Forest St. + Williamsburg St. Belle Meade See II
958 July 11, 1983	"	Edna S.	et al		"	1191	604		
2125 July 20, 1983	Hill			Minnie + Willie Joe included in error see Howard	Jim Hill Jr. et al	1192	09		Lot
3048 July 27, 1983	"			Ruth	Dr. James A. Howard	1192	713		Power of Attorney Reg
	"			Lois A.	Raymond E. Putman, et al	1193	169		Unit 29 Brentwood Horiz. Prop
					(Over)				

INDIRECT or GRANTEE Index to Deeds — Greenville County, S. C.

KEYS PRINTING CO., GREENVILLE, S. C.

Open at Proper Tab according to First Letter or Letters of Name and refer to Buff Sub-Index sheet for page reference.

FILE NUMBER DATE OF RECORD	GRANTEES FAMILY NAMES	GIVEN NAMES ABCDEFGHIJ	GIVEN NAMES JKLMNO	GIVEN NAMES PQRSTUVWXYZ	GRANTORS	BOOK	PAGE	No. of Acres	BRIEF DESCRIPTION, LOCATION, ETC. (Not Warranted)
3379 July 29, 1983	Hill		Mary R +	Robert G.	James J. Gallagher ^{et al} Greenville County	1193	344		Lot 1 Pebble Creek Phase II Sec I
5142 Aug 17, 1983	"		Karen E.		Greenville County Tax Collector Inc.	1194	303		Lot Ashbury Ave
6803 Aug 26, 1983	"			Robert A.	Brown Properties of S.C.	1195	170		Lot 192 Fox Row, Peppertree Sec 3
6938 Aug 29, 1983	Hill			Jimmie L.	Wayne S. Mann ^{et al}	1195	236		Lots 13 + 14 Bryson Acres
8051 Sept 8, 1983	"		Mary L.		Moses E. Stiel City of Greenville	1195	938		Int. Lot 24 Sylvan Hills
1343 Oct 5, 1983	"		Karen		City of Greenville Tax Collector as a. p. s.	1197	886		Lot 25 Columbus Ave
1345 Oct 5, 1983	"	Billy C		Stevan R.	Stiel Enterprises as a. p. s.	1197	881		Lot 13 Highland
1344 Oct 5, 1983	"	Billy C.			Stiel Enterprises	1197	882		Lot 106 W. Marion Rd Parker Lake Creek See Tax map sec 1038 pg 91
14461 Nov 1, 1983	"	Elizabeth A		Thomas R.	Cathrae + Darby Bkes.	1199	695		Lot 159 Meadow Creek Ct Sugar St
14903 Nov 4, 1983	"	Billy C.			Stiel Enterprises	1199	972		pt lot 259, Cornelia St (Green St)
15443 Nov 10, 1983	"	Billy C. ^{et al}			Donald E. Owen ^{et al}	1200	270		Lot 7 Bent Bridge Rd (Formerly Marion Rd) also pt lot 20
"	"	Billy C. ^{et al}			"	1200	270		
19732 Dec 21, 1983	"			Marjorie J	Ann J. Martin as a. p. s.	1202	938		Aditin Lot 144 Pettigrew St. Boye lawn
20577 Dec 30, 1983	"	Dore Lucile G. Beckner			U. S. Shelter	1203	526		Regime Unit 193 Riverbend Horiz. prop.
21415 Jan 9, 1984	"	Diane +	Jonnie Ekin		Leo Belknap ^{et al}	1203	991	1.56	ac. Holiday Rd.
					(over)				

INDIRECT or GRANTEE Index to Deeds — Greenville County, S. C.

5
(X)

KEYS PRINTING CO., GREENVILLE, S. C.

Open at Proper Tab according to First Letter or Letters of Name and refer to Buff Sub-Index sheet for page reference.

FILE NUMBER DATE OF RECORD	GRANTEES FAMILY NAMES	GIVEN NAMES ABCDEFGHIJ	GIVEN NAMES JKLMNO	GIVEN NAMES PQRSTUVWXYZ	GRANTORS	BOOK	PAGE	No. of Acres	BRIEF DESCRIPTION, LOCATION, ETC. (Not Warranted)
22128 Jan 17, 1984 22684	Hill	Barbara J. + J. J.			Earl M. Linberger	1204	580		Lot 115 Boyd Ave Hunter Ac. Rem bk 1201 pg 207
Jan 20, 1984 22679	"			Ralph	Norman W. Shuff	1204	868		Release option Contract for Crig See
Jan 20, 1984 22931	"			Mitzy D. + Ralph E.	Jane H. Zolphey ete	1204	854	10.21	Ac. S.C. Rd. 84
Jan 24, 1984 22933	"	Carl J. + Jackie L.			William E. McKown etal	1205	68		Bridge Title, Deed bk 112 pg 655 Assignment of Bond for Title, Crig + Cherokee Ave
Jan 24, 1984 23884	"	Carl J. + Jackie L.			Richard A. Parrish a pts.	1205	32		lots 1, 2, 3 + Strip Cr. Hwy 253 See A
Feb 2, 1984 26666	"	Billy C.			Hill's Enterprises	1205	631		Lot 33 Woodside Mill Village Grand Plant See 2
Feb 29, 1984 30030	"	Billy C.		Steven R.	Hill's Enterprises	1207	179		lot 227 Naper St. Abney Mills
March 8, 1984	"			Karl A. ete	Franklin Enterprises Inc.	1209	192		Lot 108 Briarwood Dr. Holly Tree Plantation Phase III See II
"	"			Linda W.	" "	1209	192		Plantation Phase III See II
31614 Apr 10, 1984	"	g.s.c. pts Enterprises			Perry S. Luthi a.s.c. pts	1210	214		Pinetall Plant, Deed bk 119 pg 626 Lot 49 Willard St. Abney Mills
31612 Apr 10, 1984 32605	"	Billy C.			Hill Enterprises	1210	216		Pinetall Plant Lot 49 Willard St. Abney Mills for assign deed bk 655 pg 511
Apr 13, 1984 32611	"			Margaret + William	James C. Harris	1210	447		Cancellation of Bond for Title Hills See II
Apr 19, 1984 33396	"			J. P.	Beulah S. Hill	1210	751		Life estate Lot 4, Woodside
Apr 25, 1984	"	David C.			Op Neal R. Walden	1211	204		Lot 13, Walbee St. Wines Mills See 3
"	"	Constance R.			" "	1211	204		
35260 May 9, 1984	"			Martha C.	Earline D. Campbell	1212	253		Lots 15 + 16 Stewart Ave

INDIRECT or GRANTEE Index to Deeds — Greenville County, S. C.

Open at Proper Tab according to First Letter or Letters of Name and refer to Buff Sub-Index sheet for page reference.

(M)

FILE NUMBER DATE OF RECORD	GRANTEES FAMILY NAMES	GIVEN NAMES ABCDEFGH	GIVEN NAMES IJKLMNO	GIVEN NAMES PQRSTUVWXYZ	GRANTORS	BOOK	PAGE	No. of Acres	BRIEF DESCRIPTION, LOCATION, ETC. (Not Warranted)
36514 May 21, 1984	Hill	Billy C. etc			Jack E. Rear etc	1212	976		Lot 383 Old Note South
"	"	Betsy Jo etc			"	1212	976		
36585 May 21, 1984	"	Billy C.			Hill's Enterprises asc. pts	1212	991		Valley Lot 388 Praver Ave Pleasant
36584 May 21, 1984	"	Billy C.			Hill's Enterprises asc. pts	1212	992		Lot 1 Bruce St.
2803 2806 May 28, 1984	"	Drathy	+ Rudolph etc		Henneth J. Clayton	1213	399		Lot 324 Pleasant Valley
2809 June 1, 1984	"			Yera P.	Thomas R. Redman	1214	178		Lots 1+2 Satter Rd. Butler Sp.
2809 June 1, 1984	"	Calvin D. etc			Deputy Trustees	1214	71		Lot 1, Old Paris Mt. Rd.
"	"	Josephine etc			"	1214	71		
39262 June 13, 1984	Hill's	Enterprises apt.			Perry S. Keith Jr.	Re Record 1214	800		Lot 37 Sec 4 Greenfield Church Sp. for orig see Ind BK 1189 - pg 622
39534 June 14, 1984	Hill	Billy C.			Hill's Enterprises, a S.C. Gen Pts.	1214	989		Sec. 4 Greenfields Lot 37 Bethuel Church Rd.
39534 June 14, 1984	Hill	Billy C.			Hill's Enterprises, a S.C. Gen Pts.	1214	990		Sec. 4 Greenfields Lot 35 Bethuel Church Rd.
4367 June 29, 1984	"		Margie J.		Owen J. Miller etc	1215	993		Lot 34 Woodbriar Ct, Woodbriar Sugar Creek North Sec 11
1778 July 17, 1984	"	David & Linda J.			T. Michael Jones et al	1217	267		Lot 49 Sweetwater Ct.
1771 July 18, 1984	"		Mary B.		Robert P. King etc	1217	381		Village Sec F Lot 53 Packard Ln Westminster
2097 July 27, 1984	"	Luile Doree + Leo H.			Jerry A. Flinking et al	1218	97		Lot 25, By Pam 291(S. Pleasantburg)
1767 Sept 5, 1984	"		Leo H.		John E. Johnston	1211	58		Agreement + Declaration of Trust

INDIRECT or GRANTEE Index to Deeds - Greenville County, S. C.

(M)

Open at Proper Tab according to First Letter or Letters of Name and refer to Buff Sub-Index sheet for page reference.

()

FILE NUMBER DATE OF RECORD	GRANTEES FAMILY NAMES	GIVEN NAMES ABCDEFGHIJ	GIVEN NAMES JKLMNO	GIVEN NAMES PQRSTUVWXYZ	GRANTORS	BOOK	PAGE	No. of Acres	BRIEF DESCRIPTION, LOCATION, ETC. (Not Warranted)
7402 Sept 5, 1984	Hill			^{etal} Leo J.	John E. Johnston	1221	62		Lot 24 Hwy 291 By-pass
955 Sept 26, 1984	"	Fred L. J.		+ Rhonda K.	Charles W. Eaton ^{etal}	1222	701	767	ac. W. Ridgeway Rd.
12934 Oct 30, 1984	"	Billy C.			Hill's Enterprises ^{apt}	1225	157		Branch Planting 2 Lot 464 Hwy 123, Abney Mills
14247 Nov 9, 1984	"	Billy C.			Hill's Enterprises ^{apts}	1226	22		Lot 26 Ymca St. City View
17830 Dec 13, 1984	"	Billy C.			Hill's Enterprises ^{apts}	1228	481		Lot 9 C. Chandler Ave. + Julian
21147 Jan 16, 1985	"	Benedict Leroy Jr.			Thomas E. Hewitt	1231	202		Lot 89 Gray Fox Run Sec 1
22600 Jan 31, 1985	"	Donna B. + Joel			Jack E. Cambrell	1232	94		Lots 5 Buncombe St. Green
26569 Mar 11, 1985	"	Alice B.			Edward P. Rallin ^{etal}	1234	566		Lots 150 J. J. Strip Lots 107 + 108 Mellen St. Heming
27132 Mar 15, 1985	Hill's	Enterprises			Wayne W. Dabney ^{Co. Inc.}	1234	908		Branch Planting 2 Lot 406 Carley Br Rd. Abney Mills
27750 Mar 21, 1985	Hill			Mamie S.	Shelley Realty + Const.	1235	286		Lot 98 Kemp Court St. Green
28229 Mar 26, 1985	Hill's	Enterprises			Sec. 9 Housing + Urban ^{Devel.}	1235	668		Lot 15 Marble St. (Bates)
29916 Apr 5, 1985	Hill	Billy C.			Hill's Enterprises ^{apts}	1236	630		Lot 4 James Rd (View) pt. Dr.
29927 Apr 5, 1985	Hill	Billy C.			Hill's Enterprises ^{apts}	1236	631		Branch Planting 2 Lot 28 Summit St. Abney Mills
34023 May 9, 1985	"			Wilson Robert	Lawrence M. Wilder ^{etal}	1239	70		Lot 83 Meadow Ln Inveroff Sec.
35880 May 14, 1985	"	Billy C.			Hill's Enterprises	1240	190		Maple Village Lot 195 Cr. Otis + Green St. Mills
35939 May 28, 1985	"	J. David			AKA Janice Ann Sparsino Janice Ann Sparsino ^{Cullerson}	1240	374		Right of way Agreement

INDIRECT or GRANTEE Index to Deeds — Greenville County, S. C.

REG. U. S. PAT OFFICE *Chas. M. Catts* County Indexes Since 1888 An Identifying Trade Mark

Open at Proper Tab according to First Letter or Letters of Name and refer to Buff Sub-Index sheet for page reference.

COTT FAMILY NAME INDEX No. 75 © 1949
MADE BY THE COTT INDEX COMPANY, COLUMBUS, OHIO
SOLD BY WALKER, EVANS & COGSWELL CO., CHARLESTON, S.C.

(71)

FILE NUMBER DATE OF RECORD	GRANTEES FAMILY NAMES	GIVEN NAMES ABCDEFGHIJ	GIVEN NAMES JKLMNO	GIVEN NAMES PQRSTUVWXYZ	GRANTORS	BOOK	PAGE	No. of Acres	BRIEF DESCRIPTION, LOCATION, ETC. (Not Warranted)
36529 May 21, 1985	Hill				Steven R. Perry ^{etal} Stanton Luthi	1240	740		Lot 9 pt lot 9 Roman Ln. Also pt
28020 June 13, 1985	"			Hatty + William E.	Katie M. Babin	1241	778		Lot Babin Ad. Est.
29646 June 27, 1985	"				Steven R. James Wendy ^{etal}	1242	819		Lot 32 "E" St. Sec. 6
102 July 1, 1985	"	Anna G.			Rubin Lee Samuel ^{etal}	1243	143		Chick Spg Ad. Lot pt lot 1, Chick Spg Ad.
664 July 3, 1985	"	Diggs D. Jr. ^{etal}			Wayner F. Rogers	1243	495	}	Lot 158, Merrifield Pl., Sec I
"	"	Doris J. ^{etal}			" " "	1243	495		
1243 July 11, 1985	Hill's	Enterprise			Robert M. Dawson	1243	942		Lot 4, Subbitter St, Easley Br. Rd Chunhill Ave + Omar Ave
8007 July 18, 1985	Hill			Steven R.	Evelyn E. Vaughn	1244	424		Lot 128, Cr. Wydale Dr. (Hwy)
3300 Jul 30, 1985	"		Malcolm		Willie Mae Green	1245	143	0.62	acs St. Marks Rd.
3301 Jul 30, 1985	"	Elizabeth + Malcolm			malcolm C. Hill	1245	145	0.62	acs St. Marks Rd.
3362 Jul 30, 1985	"				Steven R. Samuel G. Carey	1245	175		pt Lot 65 Goodrich St.
655 Aug 21, 1985	"				Steven R. Hill's Enterprise Development	1246	966		Lot 15, Maple St + Bates St, Village, Sec 6
6355 Aug 23, 1985	Hill's	Enterprises			Secretary of Housing + Urban	1247	83		Lot 97, Fifth St. Judson Mills
1156 Sept 4, 1985	Hill	William ^{etal}			Gene M. Lindsey	1247	951	}	Lot 10, Hestwood Dr Magnolia Rd.
"	"	Jane L ^{etal}			"	1247	951		
9995 Sept 23, 1985	"			Donna B + Joel Dean	C S. Willingham	1247	295		Lot 6 Buncombe St. Greer

INDIRECT or GRANTEE Index to Deeds — Greenville County, S. C.

(4)

REG. U. S. PAT. OFFICE *Chas. McClellan* County Indexes Since 1888 An Identifying Trade Mark

 Open at Proper Tab according to First Letter or Letters of Name and refer to Buff Sub-Index sheet for page reference.

COTT FAMILY NAME INDEX No. 75 © 1949
MADE BY THE COTT INDEX COMPANY, COLUMBUS, OHIO
SOLD BY WALKER, EVANS & COGSWELL CO., CHARLESTON, S.C.

FILE NUMBER DATE OF RECORD	GRANTEES FAMILY NAMES	GIVEN NAMES ABCDEFGHIJ	GIVEN NAMES JKLMNOPQ	GIVEN NAMES RSTUVWXYZ	GRANTORS	BOOK	PAGE	No. of Acres	BRIEF DESCRIPTION, LOCATION, ETC. (Not Warranted)
11927 Oct 4, 1985	Hill			Jack W. ^{etc}	B. Robert Cohen Jr. ^{etc}	1250	500		Lot 4 Lake Dr
"	"			Martha ^{etc}	"	1250	520		"
12926 Oct 5, 1985	"	E. M. ^{etc}		Cyrus	Bourne ^{proprietor} - Farnsworth	1250	906		Bois pers Regie Dnd 1/3 D. Summit Place
14780 Oct 29, 1985	"	Emeline + James E.			Lewis R. Vaughn ^{etc}	1252	212	10	ac. Saw Laney Rd.
15952 Nov 6, 1985	"	H. David			W. Harold Hill	1252	846		Power of attorney
16212 Nov 11, 1985	"			Jack W. ^{etc}	Creditright of America ^{Inc.}	1253	101		Lot 26 A, Longfrost Dr. Paris Mt. Sp.
"	"			Martha ^{etc}	"	1253	101		"
16881 Nov 15, 1985	"			R. Steven	Edw. S. Gentry	1253	401		Sp. 1/2 Lot 3 " 9" St. Se. 6 J. Adams
17465 Nov 21, 1985	"			Michael + R. Dennis ^{bill}	Security Investments ^{Inc.}	1253	116		Lot 17
18836 Dec 4, 1985	"	Helen			Charles H. ^{etc}	1257	22		Lot 12 Sp.
22327 Jan 6, 1986	"	Hazel C. ^{etal}			Etta B. Stevens	1257	614		Tract 1-A = 671 ac, Oaklawn
22325 Jan 6, 1986	"	Christine + John A.			James Robert Chandler ^{of Blue}	1256	980		Lot 58.61 ac. Oaklawn Sp.
22326 Jan 6, 1986	"	Christine + John A.			Delaney Chandler	1256	984		Lot 58.61 ac. Oaklawn Sp.
24520 Jan 6, 1986	"	Christine + John A.			Ed. Cindy Chandler ^{Indiv + etc}	1256	986		Lot 58.61 ac. Oaklawn Sp.
25477 Jan 24, 1986	"	Dorothy Paul		Suberin	James E. Merch	1258	311		2112 Austin Sp. Lot 269 Diamond Cr. Watwood Sec. 4
25477 Feb 3, 1986	"			Jack W. ^{etc}	Robert A. McKinney	1259	61		Lot # 91 Churchill Circle Grant Sp. "Cynthia Reed"
"	"			Martha ^{etc}	"	1259	61		"

REVERSE or GRANTEE Index to Deeds — Greenville County, S. C.

REG. U. S. PAT. OFFICE *Chas. McCott* County Indexes Since 1888 An Identifying Trade Mark

 Open at Proper Tab according to First Letter or Letters of Name and refer to Buff Sub-Index sheet for page reference.

COTT FAMILY NAME INDEX No. 75 © 1949
MADE BY THE COTT INDEX COMPANY, COLUMBUS, OHIO
SOLD BY PHOTO COPY SUPPLY, MAULDIN, S. C.

(0)

FILE NUMBER DATE OF RECORD	GRANTEES FAMILY NAMES	GIVEN NAMES ABCDEFGHIJ	GIVEN NAMES JKLMNO	GIVEN NAMES PQRSTUVWXYZ	GRANTORS	BOOK	PAGE	No. of Acres	BRIEF DESCRIPTION, LOCATION, ETC. (Not Warranted)
26016 Feb 6, 1986	Hill			Jerry M ^{etc}	Thomas D. Cash ^{etc}	1259	416		Sub 25 Sec. 4. Crystalline Ave
"	"			Melanie ^{etc}	"	1259	416		
30386 Mar 18, 1986	"	Alvin J.			Etta H. Vaughn ^{etc}	1262	105		Power of attorney
34842 Apr 24, 1986	"			Marie A	William E. Swillen Jr.	1264	826		Lot 6 Chick Sp. Sp. Green
36869 May 8, 1986	"				W. Harold McClimon & Hill Inc.	1265	952		Lot 28 Connecticut Ave
39538 May 28, 1986	"			Carol J. ^{etc}	Eda H. Clayton	1267	171		Also lot 2 Woodside Circle New Oakley
39538 May 28, 1986	"			C. David Jr.	Memorial Medical Center	1267	182		pt lot 17 Memorial Medical Park
40174 June 2, 1986	"			John Steves ^{etc}	Mary Keel Erwin	1267	653		Sub 51 Forest Hts
"	"			John Ann ^{etc}	"	1267	653		
42029 June 16, 1986	"			Stephen ^{etc}	Jane McCall	1268	716		pt lot 182 Dauler Park
246 Jul 1, 1986	Hills			W. Jr. ^{etc}	John B. Duggan ^{etc}	1270	34		Green Valley Ests. Lot 37 Green Valley Ave.
610 Jul 3, 1986	Hill			John B. ^{etc}	Joseph E. Mabry ^{etc}	1270	342		Agreement to maintain Also, lot
48761 July 28, 1986	"	Carol J. +		J. Ronald	H. Frank Parham	1271	980		Sub lot Ruthford Rd, also lot
4826 Aug 4, 1986	"	Barbara			Rodney Wm. Hill	1272	521		Power of attorney City View
5571 Aug 7, 1986	"	Billy C.			Allan J. Smith Jr. ^{etc}	1272	959		pt lot 20 1/2 MCA St. Blk B.
4839 Aug 29, 1986	"			Jerry M. ^{etc}	Deputy J. Weldon ^{etc}	1274	735	2.98 ac = lot 55	Oak Hollow Sec. 3
"	"			Melanie ^{etc}	"	1274	735		

REVERSE or GRANTEE Index to Deeds — Greenville County, S. C.

(D)

REG. U. S. PAT OFFICE *Chas McCott* County Indexes Since 1888 An Identifying Trade Mark

Open at Proper Tab according to First Letter or Letters of Name and refer to Buff Sub-Index sheet for page reference.

COTT FAMILY NAME INDEX No. 75 © 1949
MADE BY THE COTT INDEX COMPANY, COLUMBUS, OHIO
SOLD BY PHOTO COPY SUPPLY, MAULDIN, S. C.

FILE NUMBER DATE OF RECORD	GRANTEES FAMILY NAMES	GIVEN NAMES ABCDEFGHIJ	GIVEN NAMES JKLMNO	GIVEN NAMES PQRSTUVWXYZ	GRANTORS	BOOK	PAGE	No. of Acres	BRIEF DESCRIPTION, LOCATION, ETC. (Not Warranted)
13340 Oct 19 1986 14641	Hill			etal Sandra M.	William C. Thompson etal	1277	151		Bridge Rd. Mauldin Lot 1 Cr Bishop Dr + Ashmore
Oct 10 1986 15328	"			Dr. D	Martin F. Baker	1218	122		Christie Hwy Parkway Front Street 2 lots + pt 3 lots
Oct 15 1986 15911	"				Robert W. Gray C. Langley etal	1278	451		Lot 28 Club tract 20 Club
Oct 20 1986 16281	"			Jack L. + Susan W.	William H. Blankenship	1278	712		Lot 174 Skyland Dr. Woodland
Oct 23 1986 17407	"			Michael + Susan J.	Edith + Harry G. Bunker Jr.	1278	992		Maple also Eastmont Lot 21 Super Mills Rd. Jeno
Oct 30 1986 18114	"			David S. + Martha C.	Oak Glen Properties Inc	1279	534		Lot 5 Oak Glen Sec 1-
Nov 3 1986 18755	"			Derek	Dorcas M. Mead	1279	948	24.51	20' Wide Fork Rd. Mauldin
Nov 7 1986 20244	"			Denise + Michael	American Service Corp	1280	230		Lot 28 Skyway Dr. 1-B
Nov 18 1986 20243	"			Grace Linder Leo H.	Compass Point Ventures Inc.	1281	90		Farrington Lots 6 + 10 Farrington Dr.
Nov 18 1986 26126	"			Grace Linder Leo H.	Compass Point Ventures Inc.	1281	91		Lot 25 Hwy 291 (5 Pleasantburg Dr)
Dec 29 1986 29191	"			Phillip G. Lucille S.	Douglas G. Brown etal	1284	354		Dr. McSwain Linder Lot 93 + pt lot 94 McSwain
Jan 12 1987 31426	"			Grace	Lillian Latham Garrison	1286	108		Pomeroy attorney
Jan 30 1987 33841	"			Stewart	Richard W. Locke	1287	461		parcel Front St + Pine St.
Feb 19 1987 41279	"			Willie J.	Peace-Hagood Associates	1288	649		lot
Apr 2 1987 41579	"			Betty R. + James A. Jr.	Chris T. Zipp etal	1291	775		Lot 47 Stratton Place
Apr 3 1987	"			James G. + Tina A.	Greg Dixon etal	1291	885		Lot 34 Oak Hill Sec B.

REVERSE or GRANTEE Index to Deeds — Greenville County, S. C.

REG. U. S. PAT. OFFICE *Chas. M. Cotts* County Indexes Since 1888 An Identifying Trade Mark

 Open at Proper Tab according to First Letter or Letters of Name and refer to Buff Sub-Index sheet for page reference.

COTT FAMILY NAME INDEX No. 75 © 1949
MADE BY THE COTT INDEX COMPANY, COLUMBUS, OHIO
SOLD BY PHOTO COPY SUPPLY, MAULDIN, S. C.


(P)

FILE NUMBER	GRANTEES FAMILY NAMES	GIVEN NAMES ABCDEFGH	GIVEN NAMES IJKLMNO	GIVEN NAMES PQRSTUWXYZ	GRANTORS	BOOK	PAGE	No. of Acres	BRIEF DESCRIPTION, LOCATION, ETC. (Not Warranted)
DATE OF RECORD									
42005 Apr 6, 1987 42065	<i>Jr</i> Hill				Stanley M. Brown <i>et al</i>	1292	4	27.31 ac.	Dargia Rd
Apr 7, 1987 43617	"			L. Dannie	J. W. Richardson <i>et al</i>	1292	47		pt. lot 13 Bupa Rd.
Apr 15, 1987 44891	Hill	David	<i>et al</i>		Randall T. Mullins <i>et al</i>	1292	640	0.84	acs E. North St. White Oaks
Apr 21, 1987 47750	"	Lee Jr. Howard			Julie Hill	1293	177		Lot 27 U.S. By pass 29 1
May 6, 1987 48077	"		Lois M.		Troy N. Manous	1294	252		Pomeroy Attorney New York Regime III
May 7, 1987 48425	"		Nancy		Dan Falkeld	1294	385		Unit # 31-B Wildaire - Spring Oak
May 11, 1987 49048	"			W. Harold	St. David Hill <i>et al</i>	1294	549		Billie O'Neal Jr. Lot 42 Cr Valley Creek Dr +
May 13, 1987 49863	"		G. <i>et al</i> Leonard		Presbyterian College	1294	762		Lot 17+18, 19+20 Street Area
May 18, 1987 49861	"			W. Harold	Ann Estate	1295	136		Lot 30, 31, 32+33 Cr. Maran + Hawkins
May 18, 1987 50316	"			Paul Dean	Corine H. Stone	1295	137		Green Lot 4 also lot 5 Connecticut Ave
May 19, 1987 52612	"		Jack R.		Luzyl B. Raines	1295	260		Woods Hwy, Prop Reg. Also 1/2 Lot 35 Williamsburg @ Bolton
May 26, 1987 54465	"		McCoy M		M. P. Quinn	1295	836		Lot 15 Jennie Dr.
June 9, 1987 55337	"	Carol	<i>et al</i>		Mary Donna Jackson <i>et al</i>	1296	999		3 lots Creech Chick Spgs Dr.
June 12, 1987 55993	"			Wilson Robert	Chaunessy Properties <i>et al</i>	1297	305		Lot 50 Chaunessy
June 17, 1987	"			Parness A	Alfred E. Broadwater <i>et al</i>	1297	560		Property Line Agreement
	"			Prinia F	"	1297	560		

REVERSE or GRANTEE Index to Deeds — Greenville County, S. C.

(4)

REG. U. S. PAT. OFFICE *Chas. McCall* County Indexes Since 1888 An Identifying Trade Mark

 Open at Proper Tab according to First Letter or Letters of Name and refer to Buff Sub-Index sheet for page reference.

COTT FAMILY NAME INDEX No. 75 © 1949
MADE BY THE COTT INDEX COMPANY, COLUMBUS, OHIO
SOLD BY PHOTO COPY SUPPLY, MAULDIN, S. C.

FILE NUMBER DATE OF RECORD	GRANTEES FAMILY NAMES	GIVEN NAMES ABCDEFGHIJ	GIVEN NAMES JKLMNOPQ	GIVEN NAMES RSTUVWXYZ	GRANTORS	BOOK	PAGE	No. of Acres	BRIEF DESCRIPTION, LOCATION, ETC. (Not Warranted)
55992 June 17, 1987	Hill			etal Parnese G.	A. Hen. Pts Southern Investments,	1297	558		Lot 2 Kitadel St, Kenmore Terrace
" " 802	"			etal Lricia J., Carline Jones	" " "	1297	558		
July 6, 1987 1288	"			Ruby	Wafrene P. Jones	1299	82		Lot white Horse Rd.
July 8, 1987 2116	"	Generat Joseph			Clara T. Smith etal	1299	257		Lot 2 Case St. Also Strip
July 17, 1987 3411	"			Wison Robert	Chauncey Tappin	1300	27		Lot 46
July 20, 1987 4231	"	Blaw E. etal			Claude J. Bearden Jr.	1300	121		Agreement
July 23, 1987 6031	"		Sula Bell		Evelyn H. Watkins Greenville S.C.	1300	489		pt lots 6+7 Glen Rd
Aug 3, 1987 6180	"	Dwight & Jerry Jr			The Smith Company etal	1301	592		Lot 231 Sibley St. Sec 5
Aug 3, 1987 6392	"	Donna L + Leonard			Carroll Fleming aka Rebecca Anne Jones	1301	612		pt lot 21 Opel Sp.
Aug 4, 1987 853	"		Marshall	Patricia W	Rebecca Anne Jones	1301	692		Lot 11 Spring Creek Estate Auctn
Aug 14, 1987 8090	"			Robert	Rhonda D. White	1302	452		Lot 90 Fenley Dr. Juny slopes
Aug 14, 1987 "	"	Henry E. etal			Colley J. Roben	1302	469		pt Lot 60+61+62+63+64+65 Wildwood
" "	"	Anna S etal			" "	1302	469		done
8421 Aug 17, 1987	"	Eugene etal Claude			Super Estate Int. Sarah H. Cooper	1302	654		Lot 3 Meadowbrook Farm Traders Rd
" 9879 Aug 26, 1987	"	Oliver H. etal	Linda S	Robert C.	William E. Whittington	1303	456		Lot Rogers Ave.

REVERSE or GRANTEE Index to Deeds — Greenville County, S. C.

(Q)

REG. U. S. PAT. OFFICE *Chas. M. Cotts* County Indexes Since 1888 An Identifying Trade Mark

Open at Proper Tab according to First Letter or Letters of Name and refer to Buff Sub-Index sheet for page reference.

COTT FAMILY NAME INDEX No. 75 © 1949
MADE BY THE COTT INDEX COMPANY, COLUMBUS, OHIO
SOLD BY PHOTO COPY SUPPLY, MAULDIN, S. C.

FILE NUMBER DATE OF RECORD	GRANTEES FAMILY NAMES	GIVEN NAMES ABCDEFGHIJ	GIVEN NAMES KLMNO	GIVEN NAMES PQRSTUVWXYZ	GRANTORS	BOOK	PAGE	No. of Acres	BRIEF DESCRIPTION, LOCATION, ETC. (Not Warranted)
25036 Nov 25 1987	Hill			<i>Harvey J. Williams Plannan Deryl etc</i>	<i>Deage Jiri Klakovic</i>	1311	335		<i>pt. lot 7 Meadowbrook Farm</i>
24968 Nov 25 1987	"	<i>Edna S.</i>			<i>Calvin C. Hill</i>	1311	306		<i>Meadow Brook II Int dot 34 Brook Forest, Belle</i>
25889 Dec 2 1987	"		<i>Judy</i>		<i>assoc. profit sharing plan & trust Piedmont E. N. T. Professional Inc.</i>	1311	689		<i>Blk A. Buena Vista Lots 8, 9, 10, 11 + pt Lot 12</i>
27644 Dec 14 1987	"			<i>Wilson Robert</i>	<i>James B. Johnson Co</i>	1312	847		<i>Lot 37 Brookside Forest</i>
29225 Dec 28 1987	<i>Hill</i>	<i>Eldridge</i>			<i>Maudie M. Jenkins Hill</i>	1313	817		<i>Int dot 4 Georgia Rd. Woodmont</i>
28168 Mar 4 1988	<i>Hill</i>	<i>Sue Anne</i>			<i>Herman Hill</i>	1318	701		<i>Lot 22 Boyd Ave. Hunter</i>
30876 Mar 7 1988	"	<i>Co.</i>			<i>Stanley M. Brown</i>	1318	835	12.30	<i>gas Georgia Rd.</i>
39782 Mar 16 1988	"		<i>Marjorie</i>		<i>William J. Birans et al</i>	1319	502		<i>Sub. Lot 2 Cunningham Acres</i>
47574 Mar 4 1988	"		<i>Kathryn</i>	<i>Stephen</i>	<i>Joseph L. Mullins Jr</i>	1324	35		<i>pt Lot 29 West Craft St.</i>
4894 Mar 17 1988	"		<i>Jana J</i>	<i>S. Allen</i>	<i>Watmister Co. Inc</i>	1325	527		<i>Lot 1 Cleveland Ridge Sub.</i>
55462 Apr 14 1988	"	<i>Bar B. Hill</i>		<i>Cancelled # 42350 by M. L. P. pg 114 7-25-95</i>	<i>Reba Ester Hill</i>	1328	57		<i>Power of attorney</i>
55461 Apr 14 1988	"			<i>Reba</i>	<i>Bar B. Hill</i>	1328	64		<i>Power of attorney</i>
56007 Apr 16 1988	<i>Hill</i>		<i>William Jones</i>		<i>W. Catherine Strademire Catherine S. Fulbright</i>	1328	471		<i>Lot 94 Sunset Hills</i>
56052 Apr 17 1988	"		<i>Louise J</i>		<i>John J Hill</i>	1328	487		<i>Five fair lots Sub. Int lot 3 + pt lot 2 Blackberry</i>
56818 Apr 21 1988	"			<i>Sam J.</i>	<i>Carl S. Ford et al</i>	1328	951		<i>Lot 7, Wendle Forest Sub I</i>

REVERSE or GRANTEE Index to Deeds — Greenville County, S. C.



REG. U. S. PAT. OFFICE *Chas McCott* County Indexes Since 1888 An Identifying Trade Mark

Open at Proper Tab according to First Letter or Letters of Name and refer to Buff Sub-Index sheet for page reference.

COTT FAMILY NAME INDEX No. 75 © 1949
MADE BY THE COTT INDEX COMPANY, COLUMBUS, OHIO
SOLD BY PHOTO COPY SUPPLY, MAULDIN, S. C.


(R)

FILE NUMBER DATE OF RECORD	GRANTEES FAMILY NAMES	GIVEN NAMES ABCDEFGH	GIVEN NAMES IJKLMNO	GIVEN NAMES PQRSTUVWXYZ	GRANTORS	BOOK	PAGE	No. of Acres	BRIEF DESCRIPTION, LOCATION, ETC. (Not Warranted)
57997 July 28, 1988	Hill				W. Harold Allen C. Watson <i>et al</i>	1329	658		Spge 2p pt 27 Albert St. New Chick
58453 June 30, 1988	"				WCA Mary J. Jellie Randall May S. Fowler	1329	942		Austin 2p Lot 356 Westwood 2. Sec 2
2395 July 14, 1988	"	David P.	<i>et al</i>		Timothy W. Scott <i>et al</i>	1331	723	}	Lots 32 + 33 Terrace Lane Terrace Acres Sub.
"	"	Angela M.	<i>et al</i>		" " "	1331	723		
2422 July 14, 1988	"	David C.	<i>et al</i>		By atty in fact & C National Bank Thomas C. Clark <i>et al</i>	1331	738		
"	"	Constance	R. <i>et al</i>		" " " "	1331	738		Lot 12 4 Montclair Sec 5
3126 July 19, 1988	"		John F.		Contractor. Inc. Associated Mechanical	1332	148		2 ac. Algonquin Oaks Blvd.
4520 July 26, 1988	"		Lorrie J.	Alfrose	Key Real Estate Trust	1332	828		Wendy J. Im. Lot 281 Warfield Rd. Sec B.
4829 July 28, 1988	"	Clay	Alherson		Ruby B. Hill	1333	46		Attorney General, Rendering papers Dr. Kingsgate
6968 Aug 8, 1988	"		Martha		Piedmont Land Co. Inc	1334	250		Lot 49 E. Kenilworth Place Herig Prop Reg Green
7257 Aug 8, 1988	"			Jimmy S.	Heritage Capital Corp	1334	293		Unit B Bldg 2 Hillington
7531 Aug 10, 1988	"		Malden +	Stephen	John Barry	1334	557		Phase 2 Hunter Hill Rd. Lot 139 Hunter Wood Sec I
9930 Aug 12, 1988	"	Annie	Mae		Administrator of Affairs Veteran	1334	790		Lot 48 + pt lot 49 Carver Rd.
10743 Aug 25, 1988	"	Anne M +	Leo	Harward <i>jr.</i>	Venture Builders a/b/c ben Pts	1336	56		Lot 27 Brookside Forest
10864 Sept 2, 1988	"		Mary S.		Jimmy C. Rogers	1337	100		pt Lot 1 Augusta Court

REVERSE or GRANTEE Index to Deeds — Greenville County, S. C.

(R)

REG. U. S. PAT. OFFICE *Chas McCott* County Indexes Since 1888 An Identifying Trade Mark

 Open at Proper Tab according to First Letter or Letters of Name and refer to Buff Sub-Index sheet for page reference.

COTT FAMILY NAME INDEX No. 75 © 1949
MADE BY THE COTT INDEX COMPANY, COLUMBUS, OHIO
SOLD BY PHOTO COPY SUPPLY, MAULDIN, S. C.

FILE NUMBER DATE OF RECORD	GRANTEES FAMILY NAMES	GIVEN NAMES ABCDEFGH	GIVEN NAMES IJKLMNO	GIVEN NAMES PQRSTUVWXYZ	GRANTORS	BOOK	PAGE	No. of Acres	BRIEF DESCRIPTION, LOCATION, ETC. (Not Warranted)
12014 Sept 6, 1988	Hill		R	W.	<i>etc</i> John L. Hadley	1337	187		Adam Mill Rd. Austin Sp Lot 1000 W. abe 3.07 ac.
12181 Sept 7, 1988	"	Wayl C			By P.R. Estate of Thomas C. Hill	1337	278		And Rd. Oaklawn Sp Deed of Distribution, Lot Holland
12180 Sept 7, 1988	"	Wayl C.			By P.R. Estate of Thomas C. Hill	1337	276		Holland And Rd. Deed of Distribution, Tract 11
12766 Sept 9, 1988	"	Clay Babb Alberson			Ruby Babb Hill	1337	550	.43	see North Main St fountain see Deed Bk 1337 pg 550
13481 Sept 14, 1988	"	Clay			Clay Babb Hill no James M. Hill S. H. W.	1338	45	.43	Acres North Main St. of Ann
13732 Sept 15, 1988	"		marion J.	total	Master W. Daniel Scarborough	1338	171		Lot Cannon Rd.
19699 Oct 20, 1988	"			W Jeanne Christina	Faith B. Ross By P.R.	1341	649		See III Deveney Place Lot 86 Hedgewood Knave
20530 Oct 26, 1988	"			Debra Ann etc Debra	Estate of James Austin Hill	1342	186		Deed of Distribution Lot 182 Dubling Creek Dr. Terry Slops Subd. Sec 3
20664 Oct 27, 1988	"		J.R. Lawrence		Dorsey Land Co.	1342	297		Lot 5 Oak Crest
21319 Oct 31, 1988	"		Carol Linda Wayne Kenneth	etc	By P.R. Estate of Ella Lee Hill	1342	722		Deed of Distribution, Lot 29 Ware St.
22192 Nov 3, 1988	Hill				Debra W. Carl L. Putman	1343	168	194 ac	W. Craig Fork Shoals Rd. Grove Sp.
27950 Dec 12, 1988	Hill	Carole H.		Richard	The Vista Co. Inc.	1346	676		Lot 273 E. Selinsky St. Selinsky
130777 Dec 30, 1988	"	Ed. David			James W. Dumas Jr.	1348	580		Unit 2-D Down Park Hwy prop
	"	Barbara W				1348	580		Requie

REVERSE or GRANTEE Index to Deeds — Greenville County, S. C.

(8)

REG. U. S. PAT OFFICE *Chas McCott* County Indexes Since 1888 An Identifying Trade Mark

Open at Proper Tab according to First Letter or Letters of Name and refer to Buff Sub-Index sheet for page reference.

COTT FAMILY NAME INDEX No. 75 © 1949
MADE BY THE COTT INDEX COMPANY, COLUMBUS, OHIO
SOLD BY PHOTO COPY SUPPLY, MAULDIN, S. C.

FILE NUMBER DATE OF RECORD	GRANTEES FAMILY NAMES	GIVEN NAMES ABCDEFGHIJ	GIVEN NAMES JKLMNO	GIVEN NAMES PQRSTUVWXYZ	GRANTORS	BOOK	PAGE	No. of Acres	BRIEF DESCRIPTION, LOCATION, ETC. (Not Warranted)
14237 Apr 3 1989 16312	Hill	Alvin J. Lee	Ostee		<i>et al.</i> Betty Jean (B.J.) Roonee B.P.R.	1358	24		Forest Lot 33 Yicki Circle Clarks
Apr 11 1989 19248	"	James + Myrtle			Estate of Edmund White	1359	65		Gas Park Dale also strip head of distribution Lot 33, Constan
May 3 1989 23774	"		Maxine E.	Robert L.	Doris H. Batson	1360	809		Power of attorney
June 1 1989 27770	"	Eunice + Percy	Anna		Mary M. New Jan Shana Swinn	1363	345		Unit 15-B. Middlestar Pkcs
June 27 1989 28365	"			Tommy S.	Greenville County Probate Judge	1365	746		Conservatorship # 89 SC 23000 77
June 30 1989 33371	"	David A. + Linda	S. G.		Security Investments Inc.	1366	088		Lot 2 Skypine Estate
July 21 1989 35361	"		John L.		John L. White Sr.	1368	797		Power of attorney
Aug 4 1989 36737	"		John A.		Christina B. White Estate of B.P.R.	1370	246		Lot 58.61 ac. Oak-Low Sp. St. Extn.
Aug 17 1989 37840	"	Alan Gordon			Bonita Bush Hill	1370	644		Deed of Distribution Lot 8 Jones Subd. Sec I
Aug 24 1989 41636	"		Michael James	Dusan C.	Sound Edition Inc. et al	1371	207		Lot 41 Deer Trail, Fowler Wood
Sept 15 1989 48366	"	Daniel			Barbara J. Jones	1373	307		Lot 19 + 20 Brookway Dr. See
Oct 26 1989 50828	"		Marjorie		Philip G. Hill et al	1377	275		Lot 2 Estlow Dr. Cambie Court
Nov 9 1989 51910	"			Philip G.	John J. Mann et al	1378	977		Lot 2 Lot 151 + pt lot 152 Orchard Ac.
Nov 16 1989 56295	"			Richard	Virginia J. Collins B.P.R.	1379	716	1.00	Acres Old Hwy 25 Mableville Ave
Dec 14 1989 57558	"	Cary E. Dransell			Estate of Marie L. Dransell et al	1382	594		Deed of Distribution, Lot 11
Dec 22 1989	"	Charles + Nancy J.			D. H. Bergeron	1383	343		Lot pt of property of D. H. Bergeron et al

