




With the said Hollands Line to a Sassafras Stake thence 18° East
 on Joseph Hills line to the beginning containing Two hundred acres more
 or less of Land and being part of a tract of ~~ninety~~ ^{ninety} acres
 of Land Granted to Samuel Neighbours by Thomas Pinckney Esq.
 Governor and Commander in Chief Over the said State at Charleston
 the fifth day of January One thousand seven hundred and Eighty nine
 and Recorded in Grant Book of G. G. page 347 Together with all
 and singular the rights members hereof and appurtenances
 to the said premises belonging or in any wise appertaining
 to have and to hold all and singular the premises before mentioned
 unto the said Samuel Neighbours his heirs and assigns forever
 and we here by bind our selves our heirs Executors and administra-
 tors to warrant and for ever defend all and singular the said Planta-
 tion or tract of Land containing Two hundred acres more or less of
 Land unto the said Samuel Neighbours his heirs and assigns
 against our selves our heirs or any Person Lawfully claiming the
 same or any part thereof under our titles In Witness whereof
 the parties have here unto set their names and affixed their seal
 this nineteenth day of November 1799 and of the Independence
 of the united States of North America the Twenty third
 Signed sealed and acknowledged
 before us ————— Benwell Carpenter 
 Elizax Carpenter 
 James Lovell, Willis Carpenter,

438 The following Deed of Conveyance from Archable Dill to Solomon Loftis
 being proven before Reubin Barrell Esq. by the oath of David Jackson was
 presented and Recorded this 26th day of June 1800
 South Carolina — Know all men by these presents that I Archable
 Dill of Greenville District and State aforesaid in consideration of the
 sum of Fifty Dollars to me paid by Solomon Loftis of said District
 I have bargained sold and Released and by these presents do Grant bargain
 and sell and Release unto the said Solomon Loftis a Plantation or
 tract of Land lying and being in Greenville District on the waters of

Packs Creek of S^o Tygar River Beginning on a white not far from a branch
 a corner of the old survey Running thence $S 70-37^{\circ}$ to a Red Oak thence
 Corner thence $S. 20. E. 7^{\circ}$ to a Chestnut corner on land laid off for Reubin
 Barrell thence $N 85^{\circ} E 40.00$ to a Chestnut Oak corner on Packs
 Mountain thence across the said survey to the beginning white Oak
 corner of this Deed containing by Estimation fifty acres more
 or less the same being Part of a Tract of Land Granted to me by a
 Patent bearing Date the third day of March in the year one thousand
 seven hundred and Eighty Eight being to the Plantation whereon said
 Loftis now lives Together with all and singular the rights members
 hereof and appurtenances to the said premises belonging
 or in any wise appertaining I do have and to hold all and singular
 the premises before mentioned to the said Solomon Loftis his heirs
 and assigns forever and I do here by bind my self my heirs Executors and
 administrators to warrant and for ever defend all and singular the s^d
 premises unto the said Solomon Loftis his heirs and assigns against
 my self and my heirs and against every person whomsoever Lawfully
 claiming or to claim the same or any part thereof In Witness whereof
 the said Archable Dill have here unto set my hand and affixed
 my seal this twenty Eighth day of February in the Year of our Lord
 one thousand Eight hundred and in the Twenty fourth year of the
 Independence of America Signed sealed and delivered in the
 presence of us the Witnesses Archable ^{his} Dill 
 Reubin Barrell, Nathaniel Jackson, David Jackson

439 The following Deed of Conveyance from Archable Dill to Reubin Dill
 being proven by for Reubin Barrell Esq. by the oath of David Jackson
 was presented and Recorded this 26th day of June 1800
 South Carolina — Know all men by these presents that I Archable Dill
 of Greenville District and State aforesaid in consideration of the sum of
 one hundred Dollars to me paid by Reubens Dill of Greenville District
 have Granted bargained and sold and Released and by these presents do Grant
 bargain sell and Release unto the said Reubens Dill a Plantation or
 tract of Land lying and being in Greenville District on the waters
 of lying between the branches of Packs Creek of S^o Tygar River beginning